START

U.S. DEPARTMENT OF COMMERCE
NATIONAL OCEANIC AND ATMOSPHERIC ADMINISTRATION
ENVIRONMENTAL DATA AND INFORMATION SERVICE

REDUCTION RATIO: 18X



MICROCOPY RESOLUTION TEST CHART
NATIONAL BUREAU OF STANDARDS
STANDARD REFERENCE MATERIAL 1010a
(ANSI and ISO TEST CHART No. 2)

National Climatic Data Center
Federal Building
Asheville, NC 28801

I certify that this is an official microform of the National Oceanic and Atmospheric Administration and is prepared from records received at the National Climatic Data Center, Asheville, NC 28801.

Kenneth D. Hadeen
Director, NCDC

THIS ROLL CONTAINS
A NUMBER OF LIGHT/DARK
IMAGES DUE TO
SUBSTANDARD
ORIGINAL DOCUMENTS

BEST AVAILABLE RECORDS
FOR FILMING

NOAA Form 48 - 344
(Rev. 3-90)

U.S. Department of Commerce
National Oceanic and Atmospheric Administration
National Environmental Satellite, Data, and Information Service
National Climatic Data Center

CONSTANT PRESSURE CHARTS

SEPTEMBER - 1994

ALL AVAILABLE CHARTS FILMED

850 MB NORTH AMERICAN	**NMC**
700 MB NORTH AMERICAN	**NMC**
500 MB NORTH AMERICAN	**NMC**
300 MB NORTH AMERICAN	**NMC**
250 MB NORTH AMERICAN	**NMC**
200 MB NORTH AMERICAN	**NMC**
100 MB NORTH AMERICAN	**NMC**
850 MB NORTHERN HEMISPHERE	**NWP**
700 MB NORTHERN HEMISPHERE	**NWP**
500 MB NORTHERN HEMISPHERE	**NWP**
300 MB NORTHERN HEMISPHERE	**NWP**
250 MB NORTHERN HEMISPHERE	**NWP**
200 MB NORTHERN HEMISPHERE	**NWP**
100 MB STRATOSPHERIC	
70 MB STRATOSPHERIC	
50 MB STRATOSPHERIC	
30 MB STRATOSPHERIC	
10 MB STRATOSPHERIC	

ALL RECORDS ARE THE BEST AVAILABLE FOR FILMING

U.S. Department of Commerce
[illegible]
[illegible]
[illegible]

THE FOLLOWING CHARTS ARE NOT AVAILABLE:

CONSTANT PRESSURE CHARTS

SEPTEMBER 1994

NORTH AMERICAN

850MB
04-00z
27-00z

700MB
22-12z
26-12z
27-00z

500MB
27-00z

300MB
27-00z

250MB
05-00z 27-00z
19-00z
21-12z

200MB
27-00z

100MB
27-00z

NORTHERN HEMISPHERE

850MB
01-00z thru 25-12z
26-12z
27-00z

700MB
01-00z thru 10-12z
11-12z thru 25-12z
26-12z 27-00z

500MB
01-00z thru 25-12z
26-12z
27-00z

300MB
01-00z thru 25-12z
26-12z
27-00z

250MB
01-12z thru 25-12z
26-12z

200MB
01-00z thru 25-12z
26-12z
27-00z

STRATOSPHERE

100MB
27-12z
28-12z

70MB
NO DATA RECEIVED

50MB
27-12z
28-12z

30MB
27-12z
28-12z

10MB
27-12z
28-12z

ALL RECORDS ARE THE BEST AVAILABLE FOR FILMING

OAA Form 48 - 260A
ev. 8-83)

U.S. Department of Commerce
National Oceanic and Atmospheric Administration
National Environmental Satellite, Data, and Information Service
National Climatic Data Center

850 MB CONSTANT PRESSURE CHARTS

NORTH AMERICAN · NMC

ALL RECORDS ARE THE BEST AVAILABLE FOR FILMING

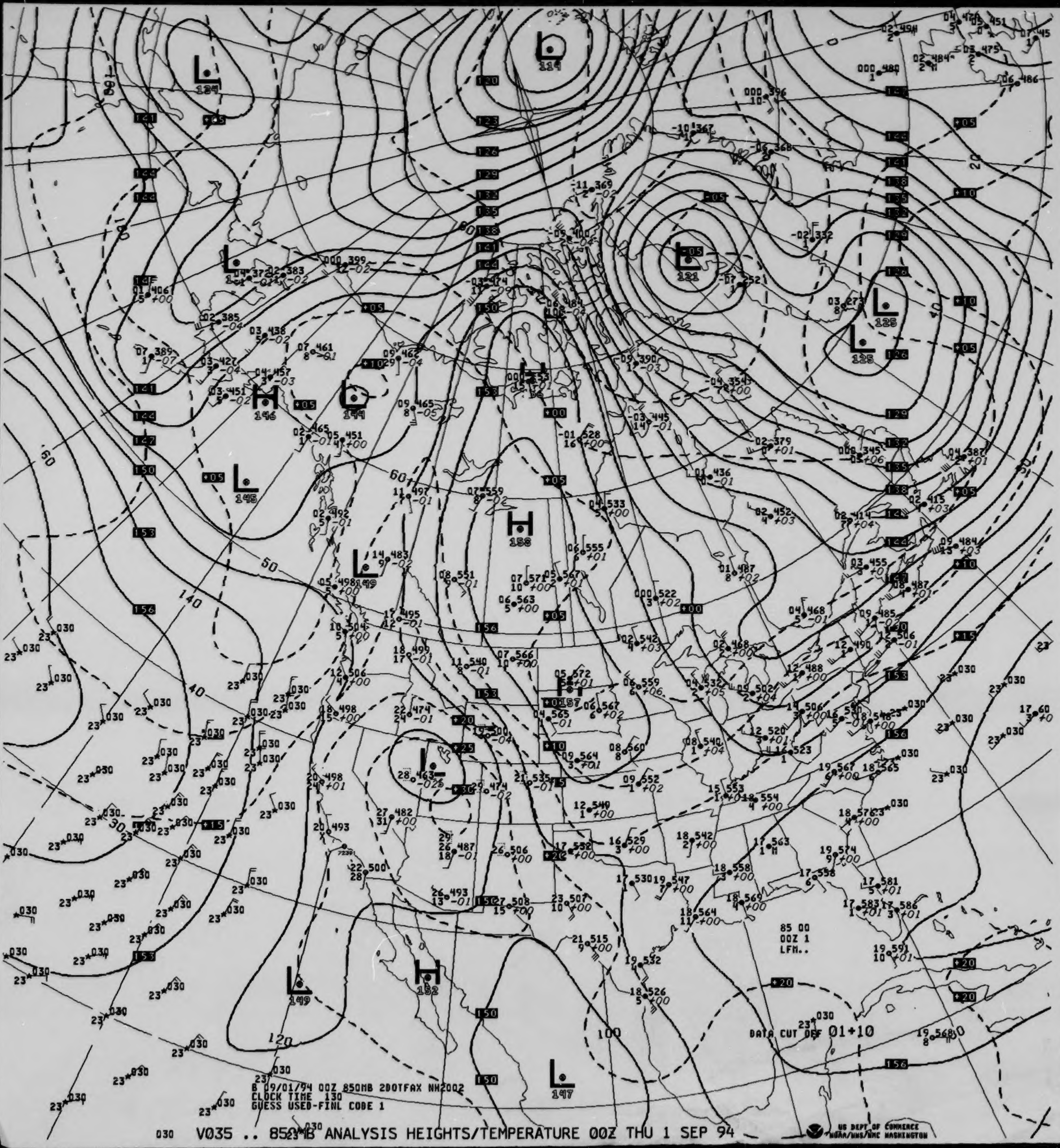
B 09/01/94 00Z 850MB 200TFAX NH2002
CLOCK TIME 130
GUESS USED-FINL CODE 1
DATA CUT OFF 01+10
85 00
00Z 1
LFM..
US DEPT OF COMMERCE
NOAA/NWS/NMC WASHINGTON

030 V035 .. 852MB ANALYSIS HEIGHTS/TEMPERATURE 00Z THU 1 SEP 94

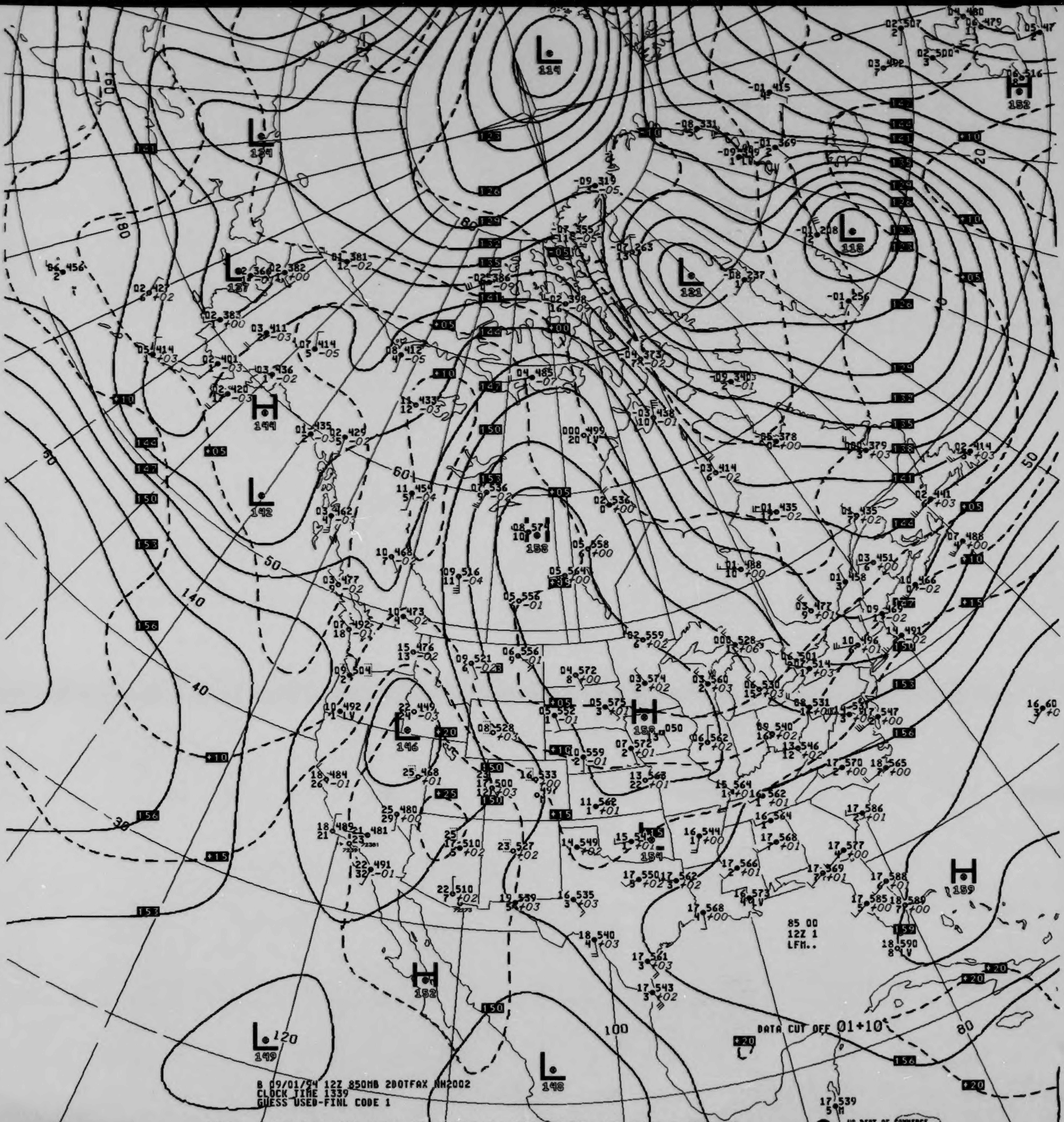
L 114
L 134
L 137
H 144
L 142
L 118
L 121
H 152
H 158
H 156
L 146
H 154
H 159
H 152
L 149
L 148
120
100
80
50
60
140
40
30
180
160
20
85 00
12Z 1
LFM..
DATA CUT OFF 01+10

B 09/01/94 12Z 850MB 2DOTFAX NH2002
CLOCK TIME 1339
GUESS USED-FINL CODE 1

V435 .. 850MB ANALYSIS HEIGHTS/TEMPERATURE 12Z THU 1 SEP 94

US DEPT OF COMMERCE
NOAA/NWS/NMC WASHINGTON

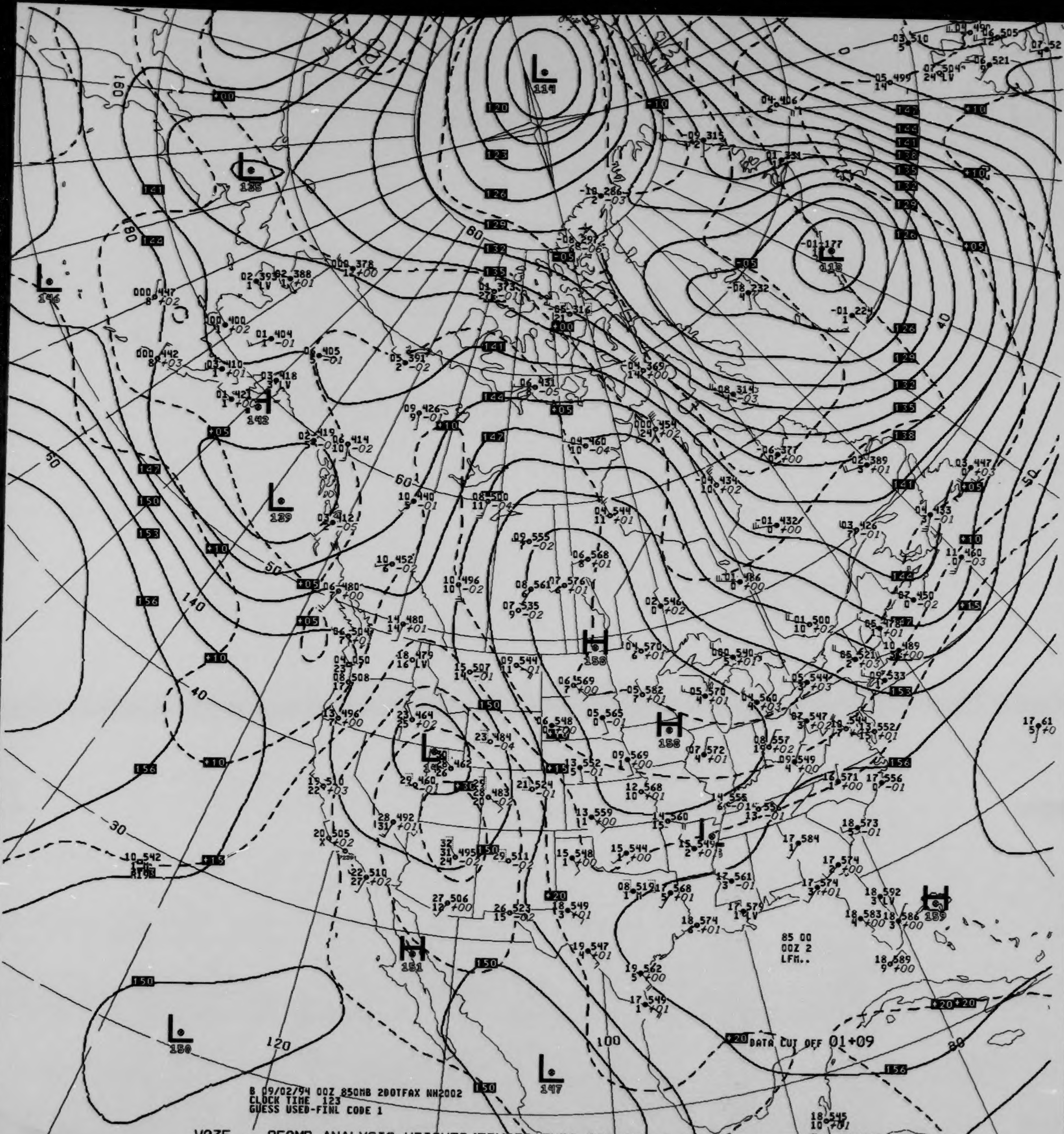
L 114
L 135
L 146
H 142
L 139
L 118
H 156
H 158
L 146
H 151
H 159
L 150
L 147
DATA CUT OFF 01+09
85 00
00Z 2
LFM..

B 09/02/94 00Z 850MB 200TFAX NH2002
CLOCK TIME 123
GUESS USED-FINL CODE 1

V035 .. 850MB ANALYSIS HEIGHTS/TEMPERATURE 00Z FRI 2 SEP 94

US DEPT OF COMMERCE
NOAA/NWS/NMC WASHINGTON

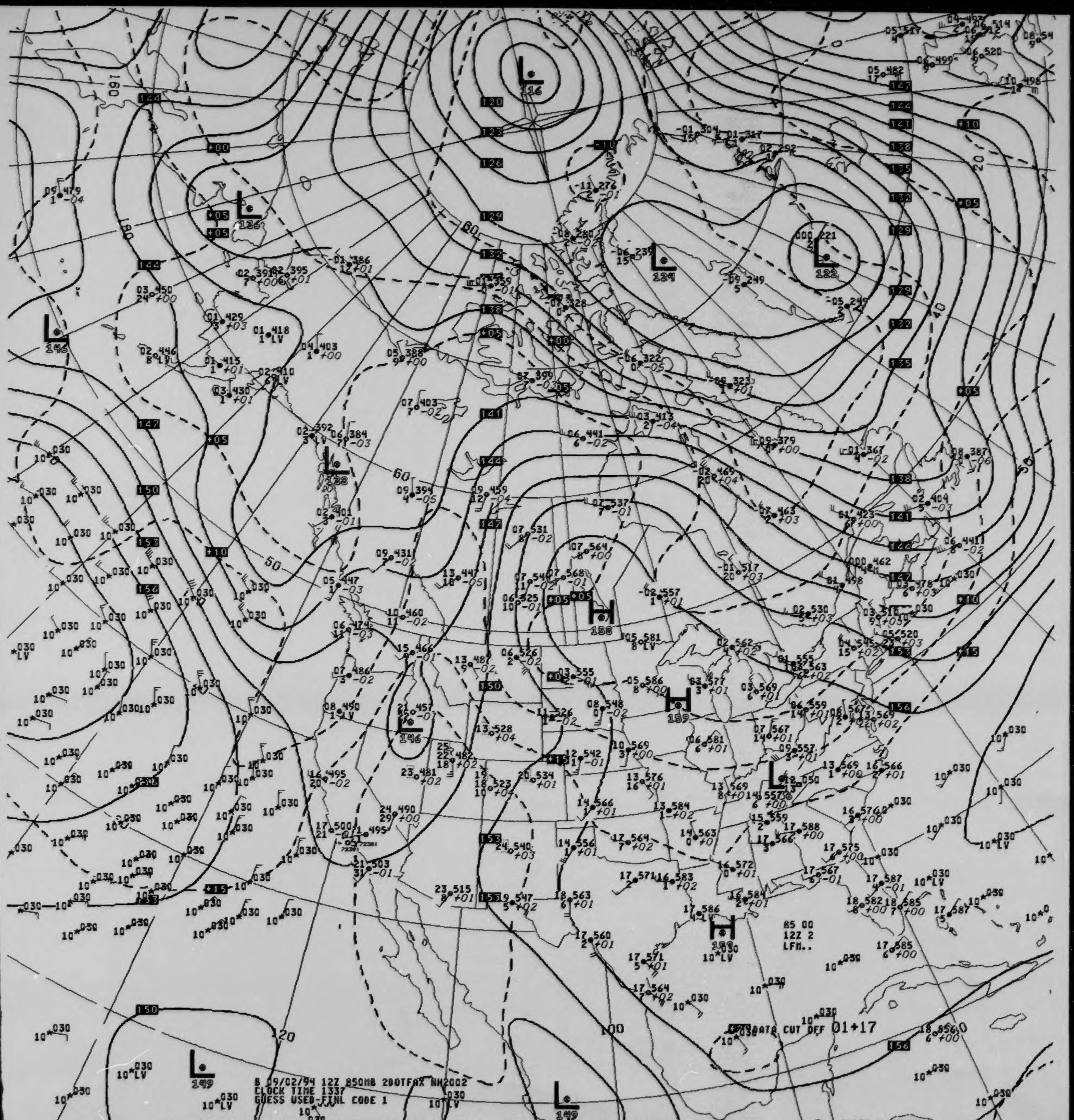
85 00
12Z 2
LFM..
DATA CUT OFF 01+17
B 09/02/94 12Z 850MB 200TFAX NH2002
CLOCK TIME 1337
GUESS USED-FINL CODE 1

030 V435 .. 850MB ANALYSIS HEIGHTS/TEMPERATURE 12Z FRI 2 SEP 94

US DEPT OF COMMERCE NOAA/NWS/NMC WASHINGTON

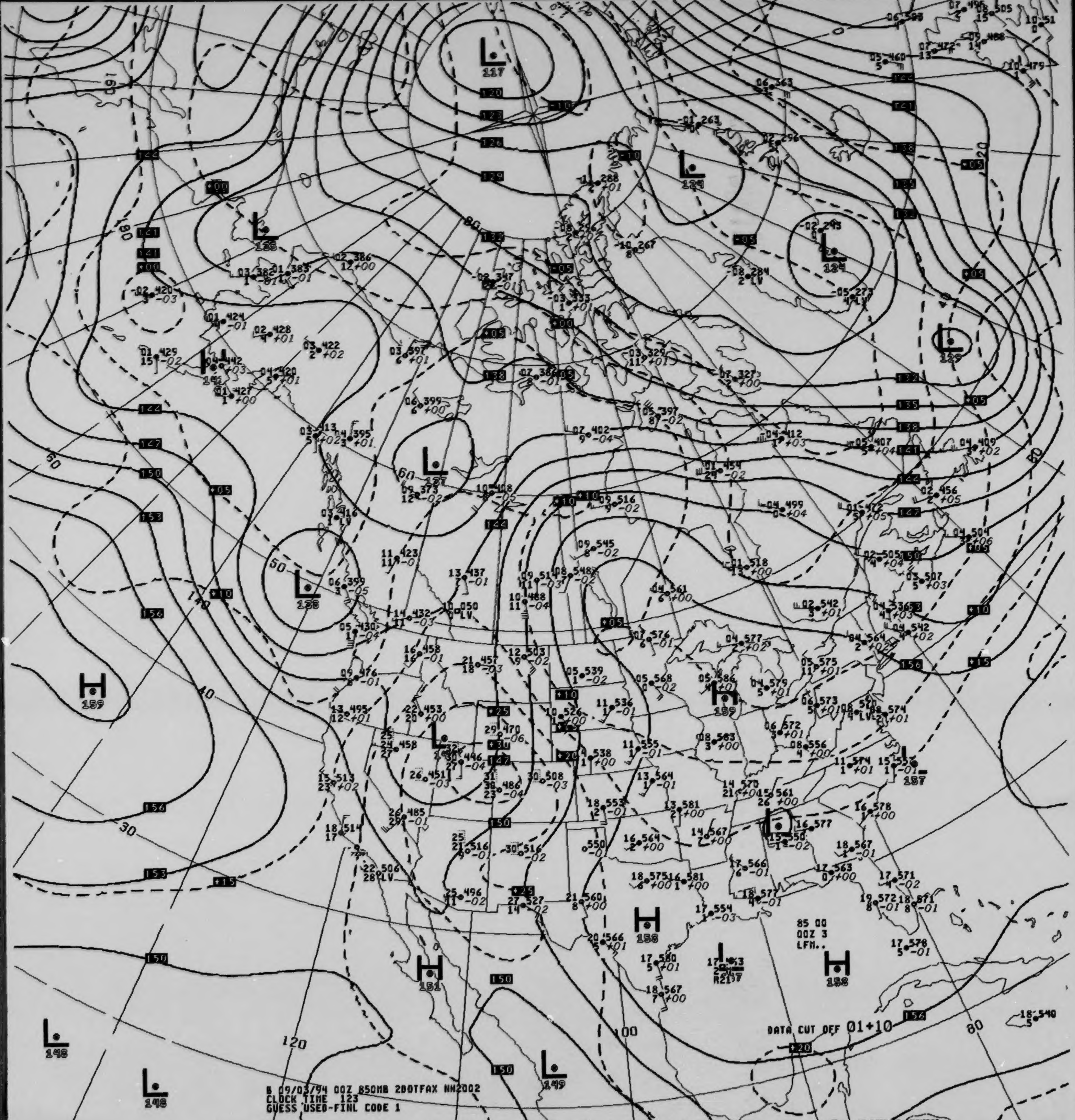
L 117
L 135
L 124
L 124
L 129
L 127
L 138
H 159
L 142
H 159
H 158
H 158
H 151
L 148
L 148
L 149
L 157
120
123
126
129
132
135
138
141
144
147
150
153
156
-10
-05
+00
+05
+10
+15
+20
+25
160
80
60
50
40
30
140
120
100
80
85 00
00Z 3
LFM..
DATA CUT OFF 01+10
B 09/03/94 00Z 850MB 2DOTFAX NH2002
CLOCK TIME 123
GUESS USED-FINL CODE 1
US DEPT OF COMMERCE
NOAA/NWS/NMC WASHINGTON

V035 .. 850MB ANALYSIS HEIGHTS/TEMPERATURE 00Z SAT 3 SEP 94

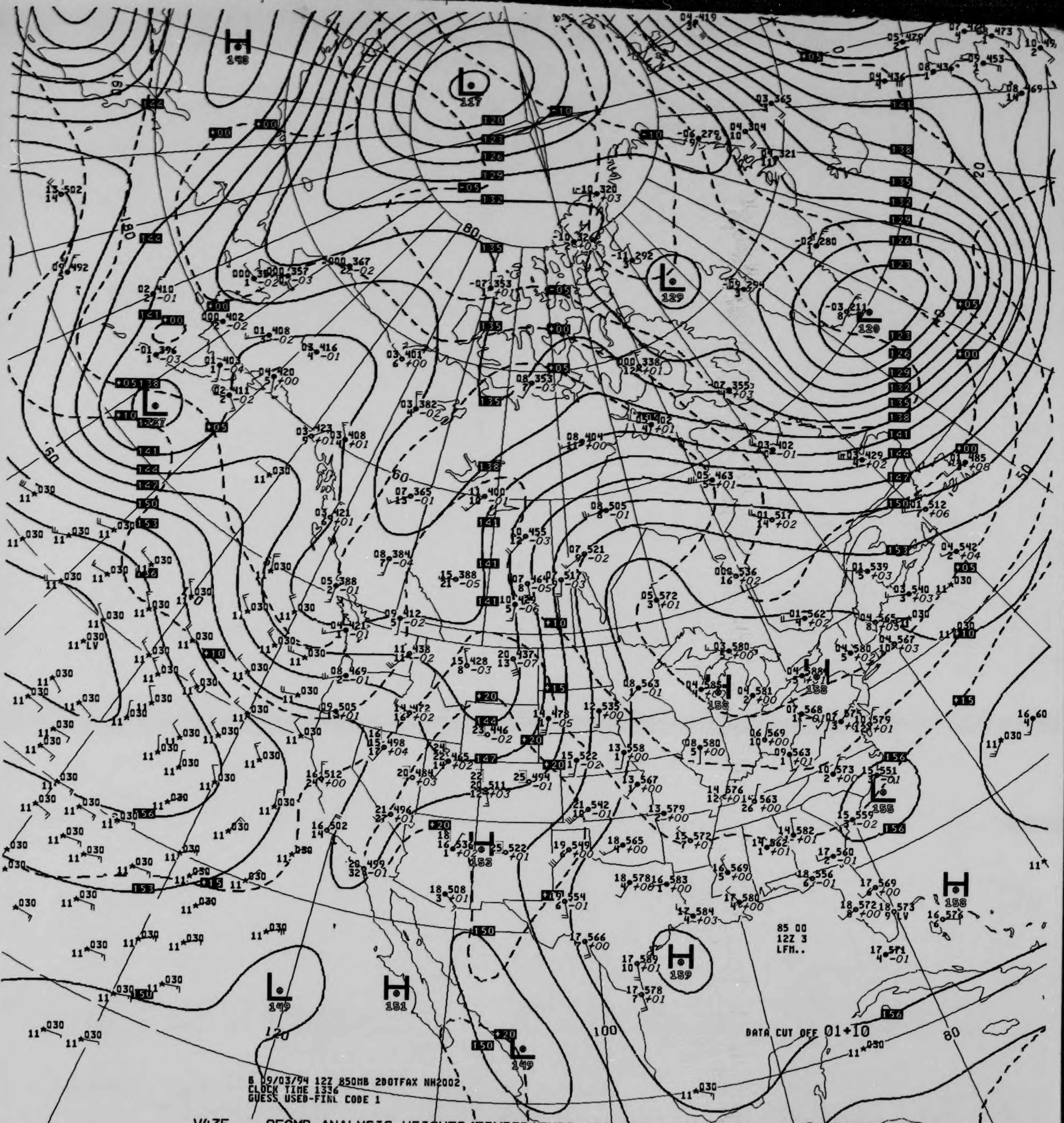
B 09/03/94 12Z 850MB 2D0TFAX NH2002
CLOCK TIME 1336
GUESS USED-FINL CODE 1
DATA CUT OFF 01+10
85 00
12Z 3
LFM..
US DEPT OF COMMERCE
NOAA/NWS/NMC WASHINGTON
L 117
H 146
L 129
L 120
L 122
L 155
L 149
H 151
H 152
H 158
H 159
H 158
L 149

V435 .. 850MB ANALYSIS HEIGHTS/TEMPERATURE 12Z SAT 3 SEP 94

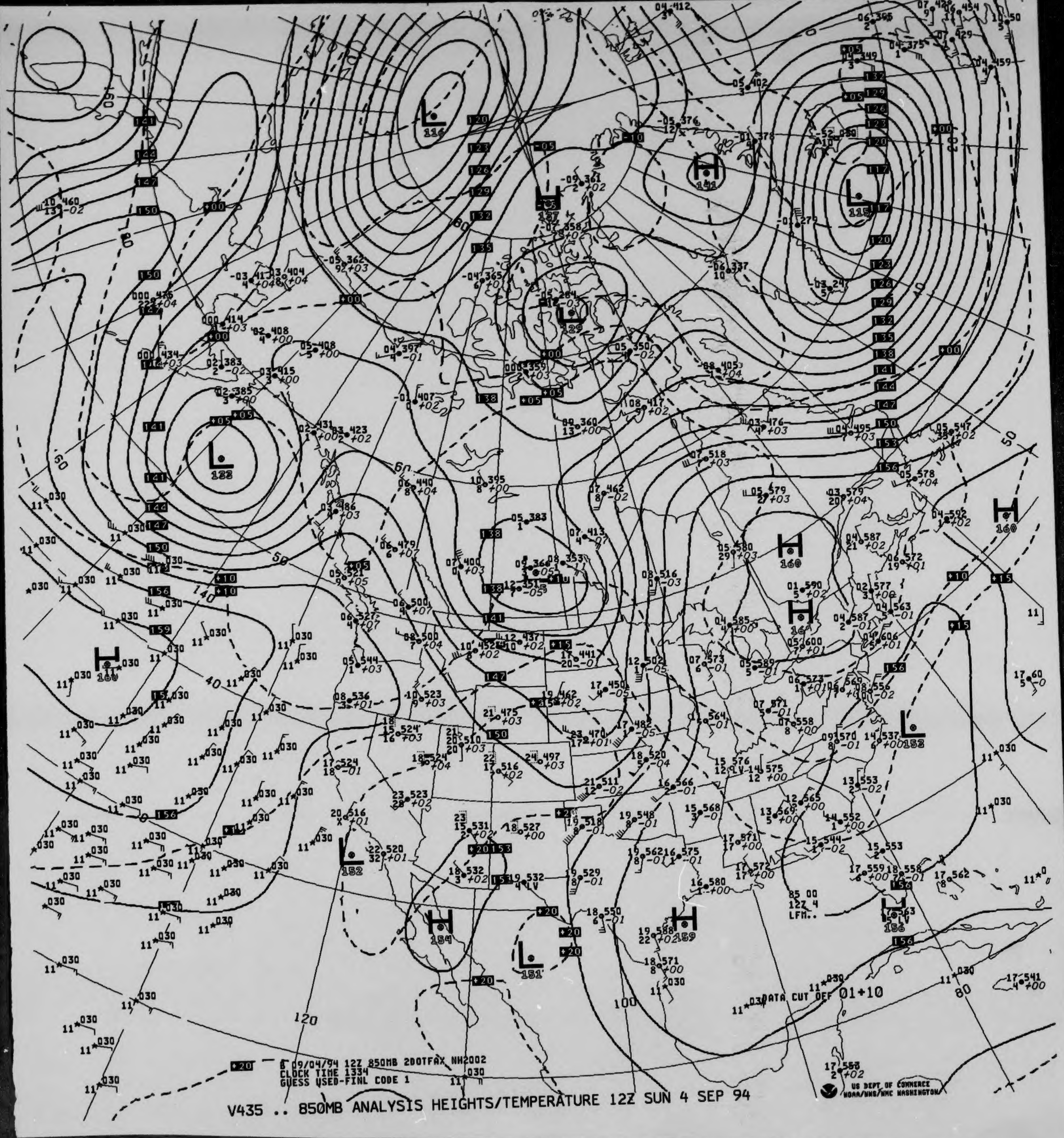

B 09/04/94 12Z 850MB 200TFAX NH2002
CLOCK TIME 1334
GUESS USED-FINL CODE 1
DATA CUT OFF 01+10
85 00
12Z 4
LFM..
US DEPT OF COMMERCE
NOAA/NWS/NMC WASHINGTON

V435 .. 850MB ANALYSIS HEIGHTS/TEMPERATURE 12Z SUN 4 SEP 94

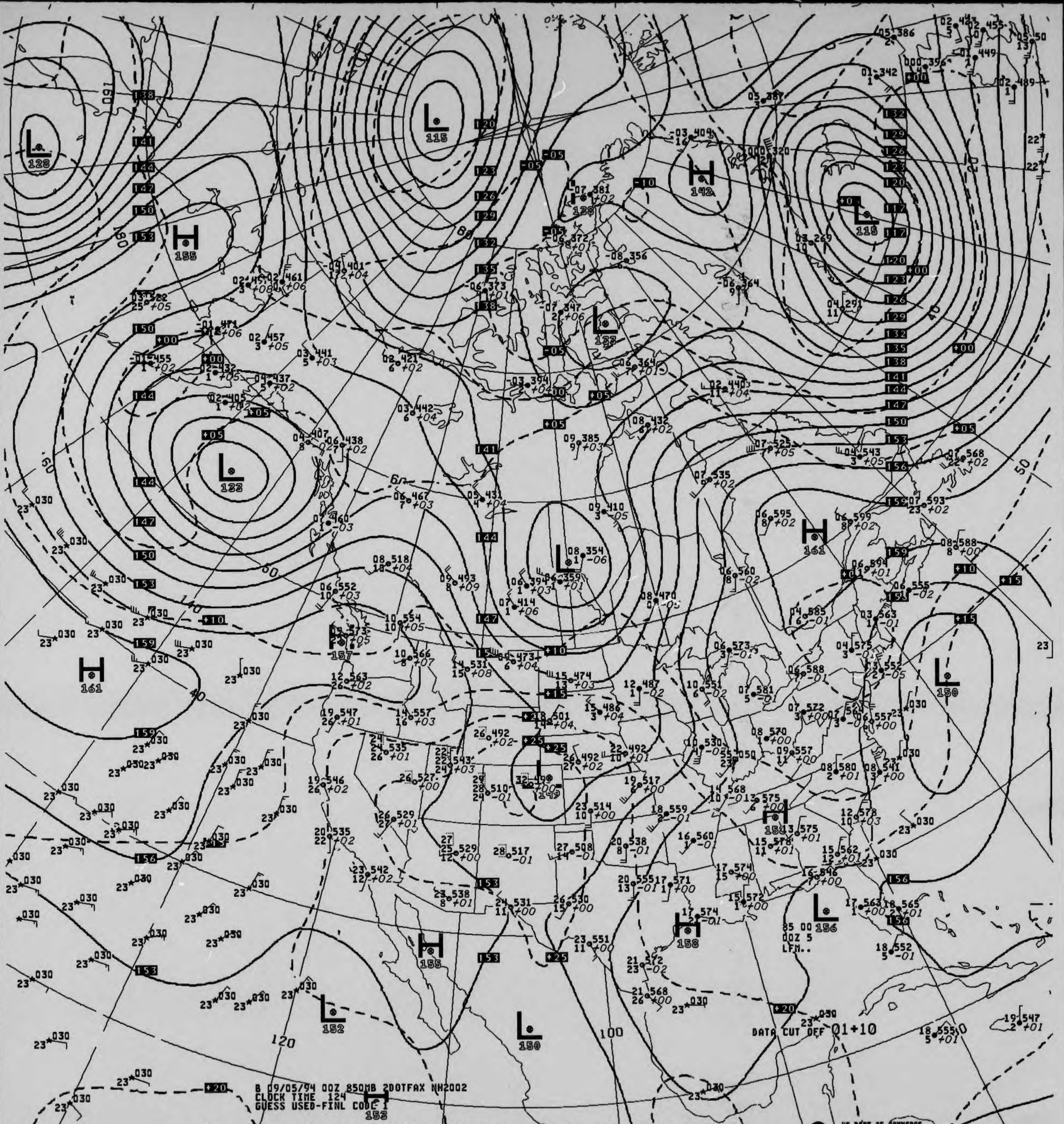
B 09/05/94 00Z 850MB 2DOTFAX NH2002
CLOCK TIME 124
GUESS USED-FINL CODE I
DATA CUT OFF 01+10
85 00
00Z 5
LFM..
L 128
L 115
H 142
L 115
H 155
L 132
L 133
L 133
H 161
H 157
L 149
H 161
L 150
H 158
L 156
H 158
H 155
L 152
L 150
H 153
US DEPT OF COMMERCE
NOAA/NWS/NMC WASHINGTON

030 V035 .. 850MB ANALYSIS HEIGHTS/TEMPERATURE 00Z MON 5 SEP 94

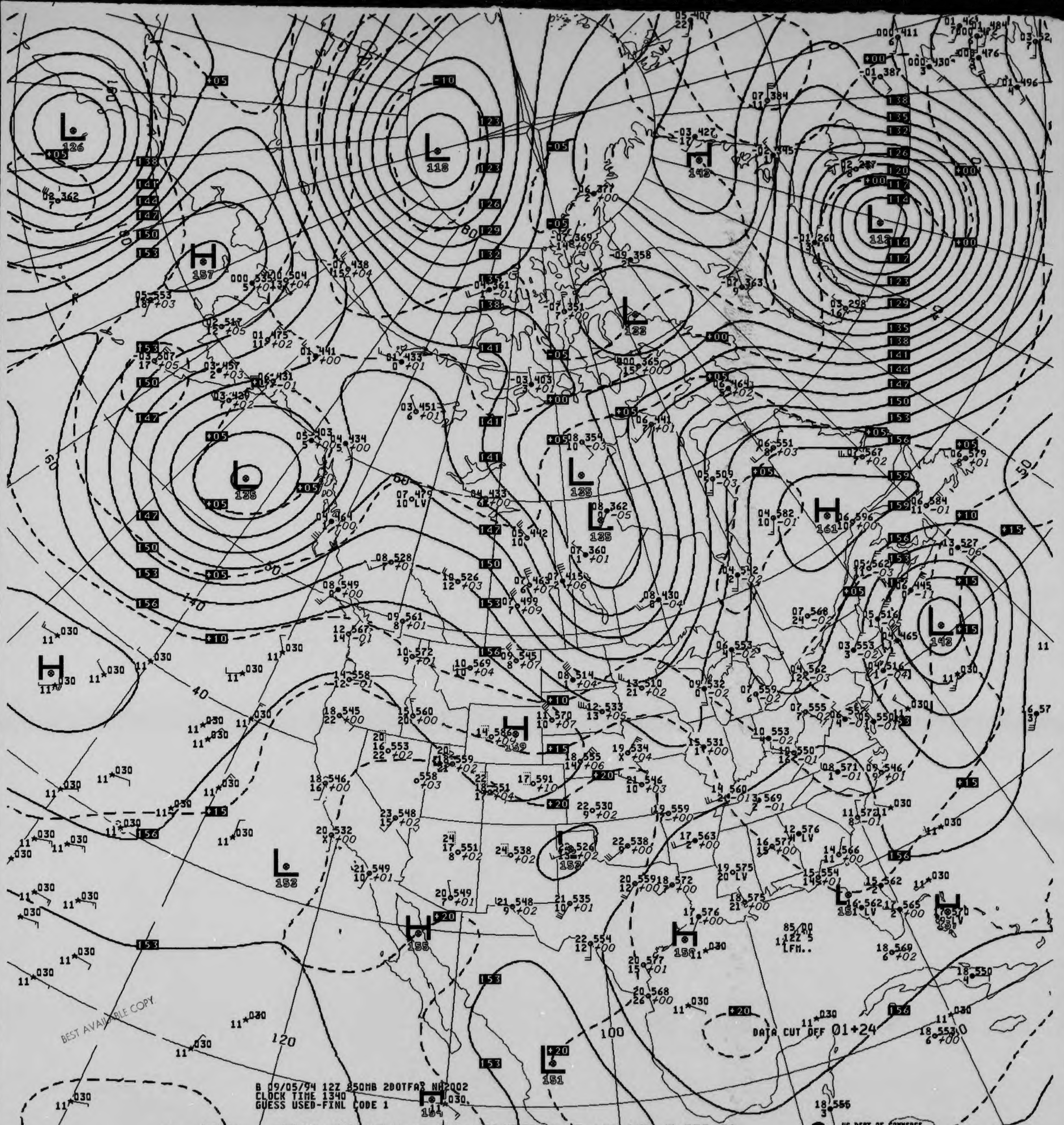

L 126
L 118
H 142
L 112
H 157
L 132
L 135
L 135
L 135
H 161
L 142
H 159
L 152
L 152
H 155
H 158
L 151
L 151
L 154
120
100
140
40
60
50

B 09/05/94 12Z 850MB 2DOTFAX NH2002
CLOCK TIME 1340
GUESS USED-FINL CODE 1

DATA CUT OFF 01+24

BEST AVAILABLE COPY

030 V435 .. 850MB ANALYSIS HEIGHTS/TEMPERATURE 12Z MON 5 SEP 94

US DEPT OF COMMERCE
NOAA/NWS/NMC WASHINGTON

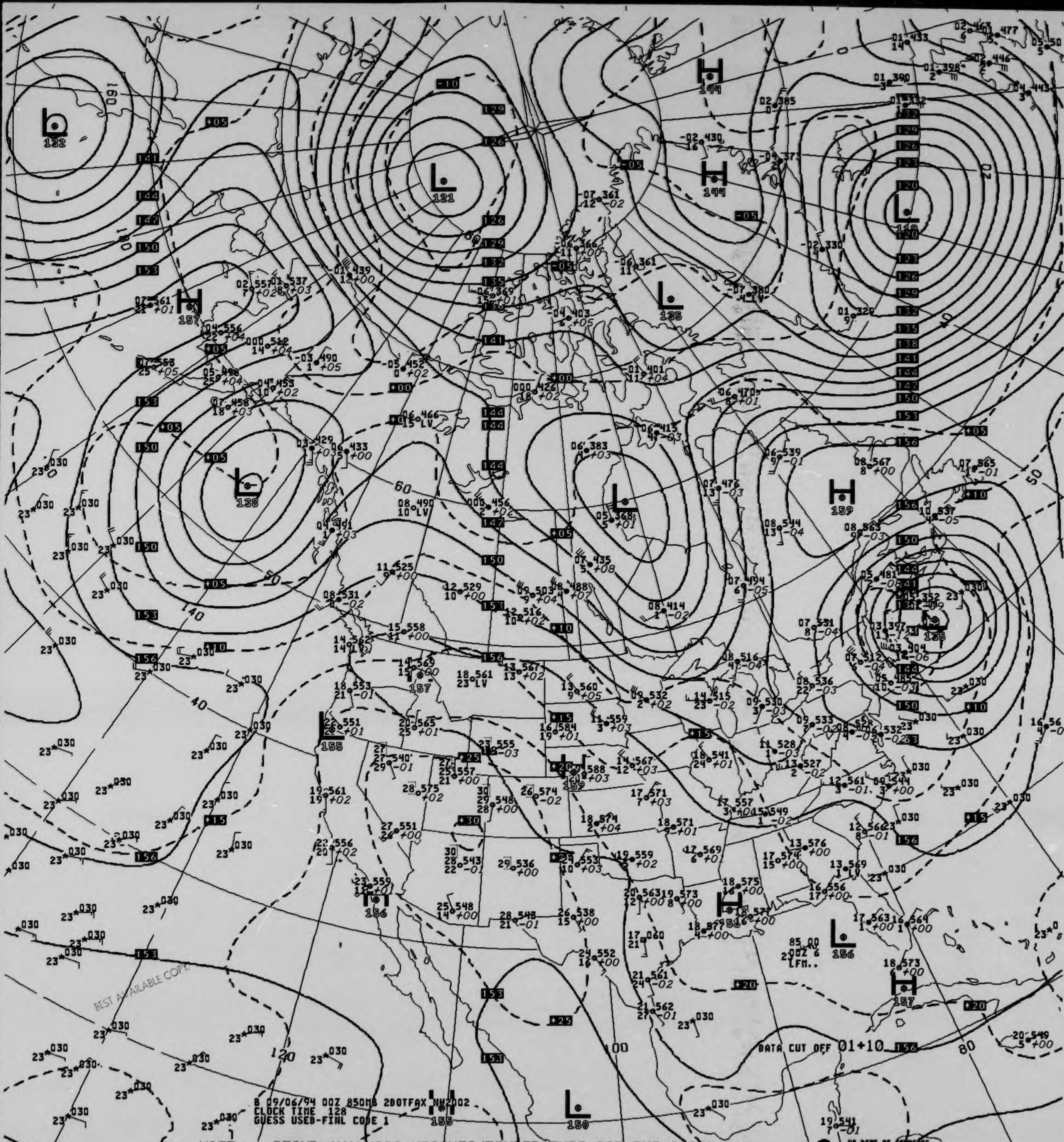
B 09/06/94 00Z 850MB 2D0TFAX NH2002
CLOCK TIME 128
GUESS USED-FINL CODE 1
DATA CUT OFF 01+10
85.00
LFM..

V035 .. 850MB ANALYSIS HEIGHTS/TEMPERATURE 00Z TUE 6 SEP 94

US DEPT OF COMMERCE
NOAA/NWS/NMC WASHINGTON

BEST AVAILABLE COPY

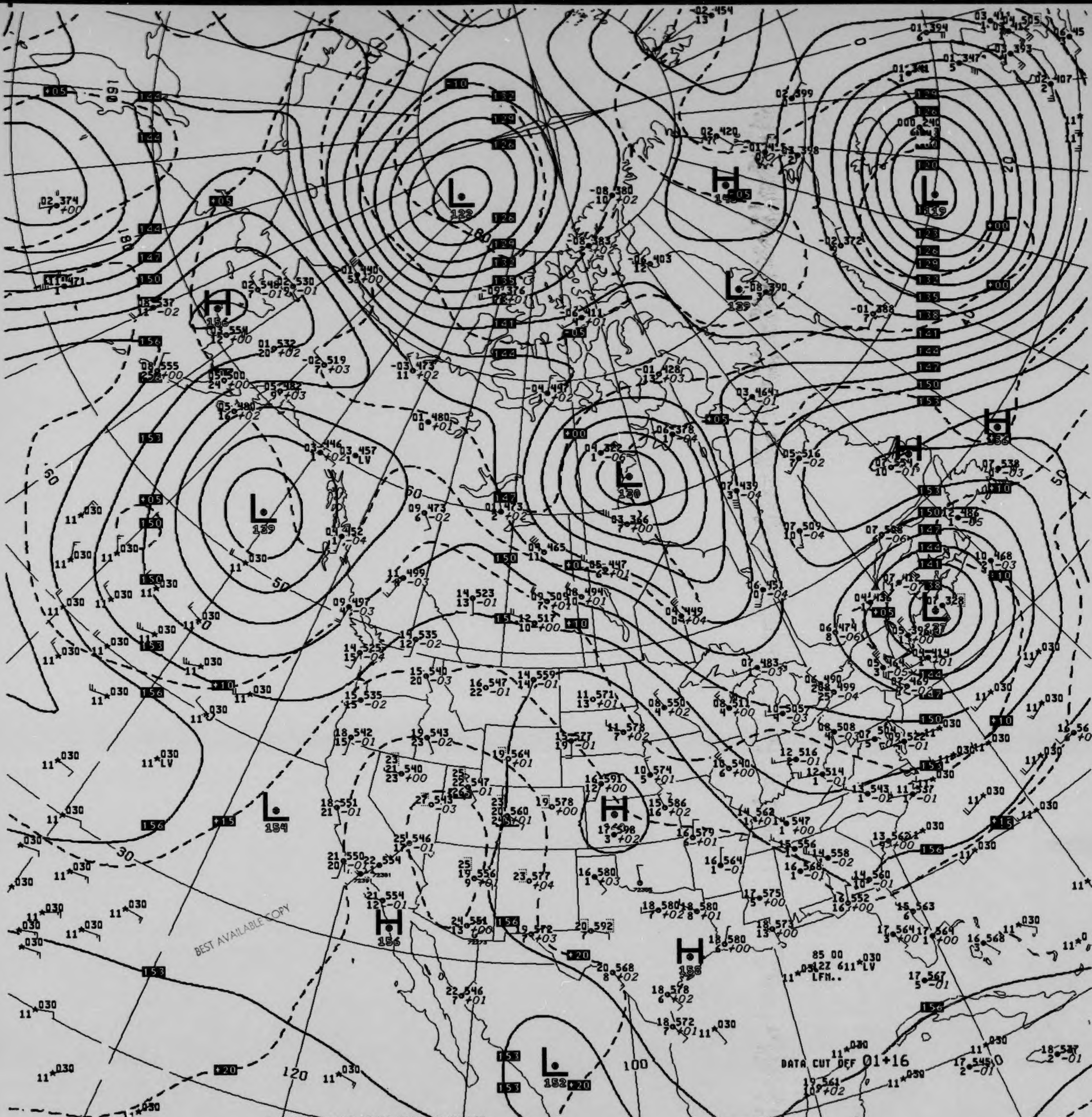
L 122
L 119
H 148
L 139
H 156
L 139
L 130
L 137
H 156
L 154
H 156
H 158
L 152
DATA CUT OFF 01+16
85 00
12Z 611
LFM..
100
120
30
50
60
160
180

BEST AVAILABLE COPY

B 09/06/94 12Z 850MB 2DOTFAX NH2002
CLOCK TIME 1334
GUESS USED-FINL CODE 1

V435 .. 850MB ANALYSIS HEIGHTS/TEMPERATURE 12Z TUE 6 SEP 94

US DEPT OF COMMERCE
NOAA/NWS/NMC WASHINGTON

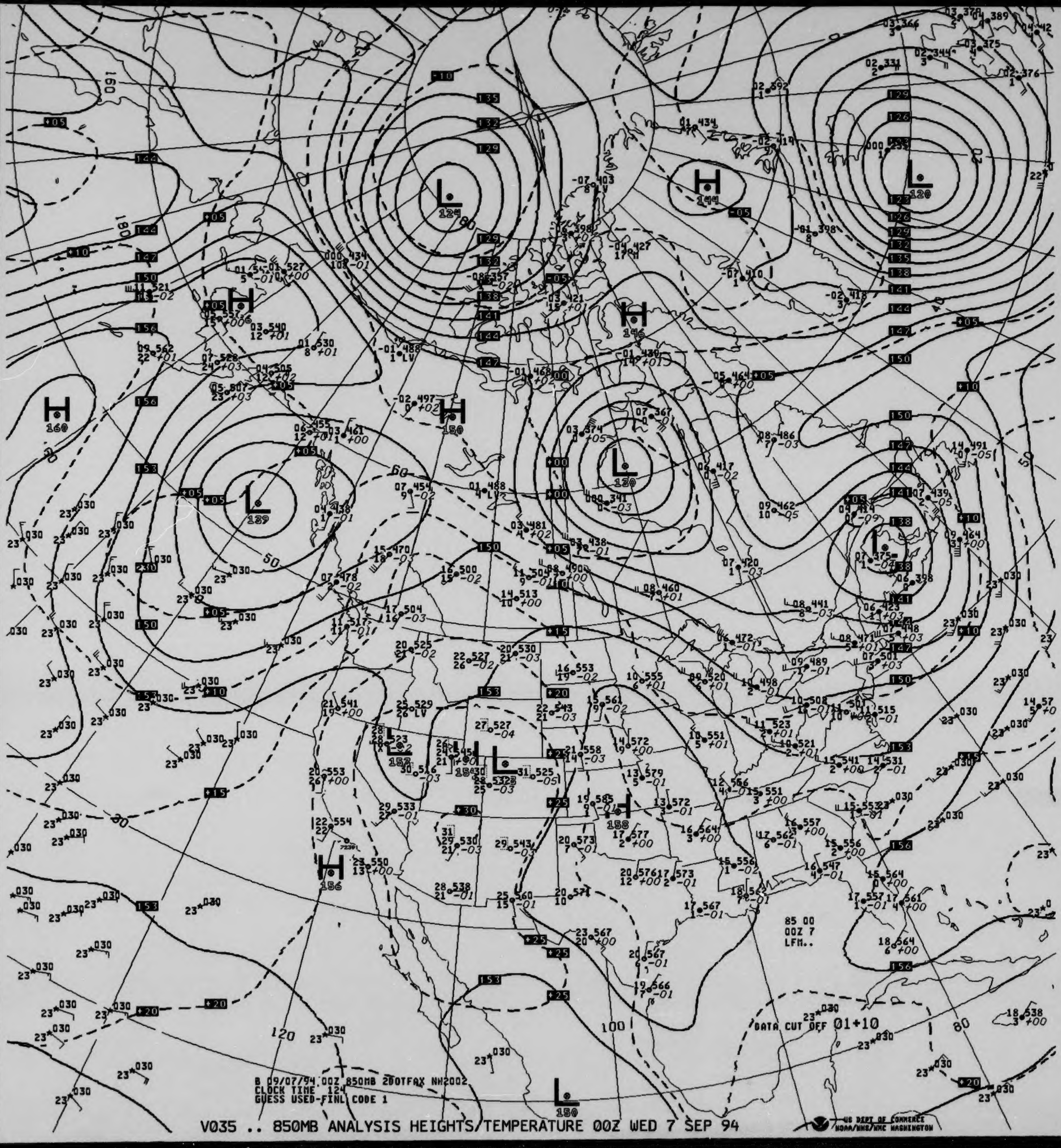

B 09/07/94 00Z 850MB 200TFAX NH2002
CLOCK TIME 124
GUESS USED-FINL CODE 1

85 00
00Z 7
LFM..

DATA CUT OFF 01+10

V035 .. 850MB ANALYSIS HEIGHTS/TEMPERATURE 00Z WED 7 SEP 94

US DEPT OF COMMERCE
NOAA/NWS/NMC WASHINGTON

L 124
L 120
H 144
H 146
H 160
H 150
L 139
L 130
L 152
H 158
H 156
L 150

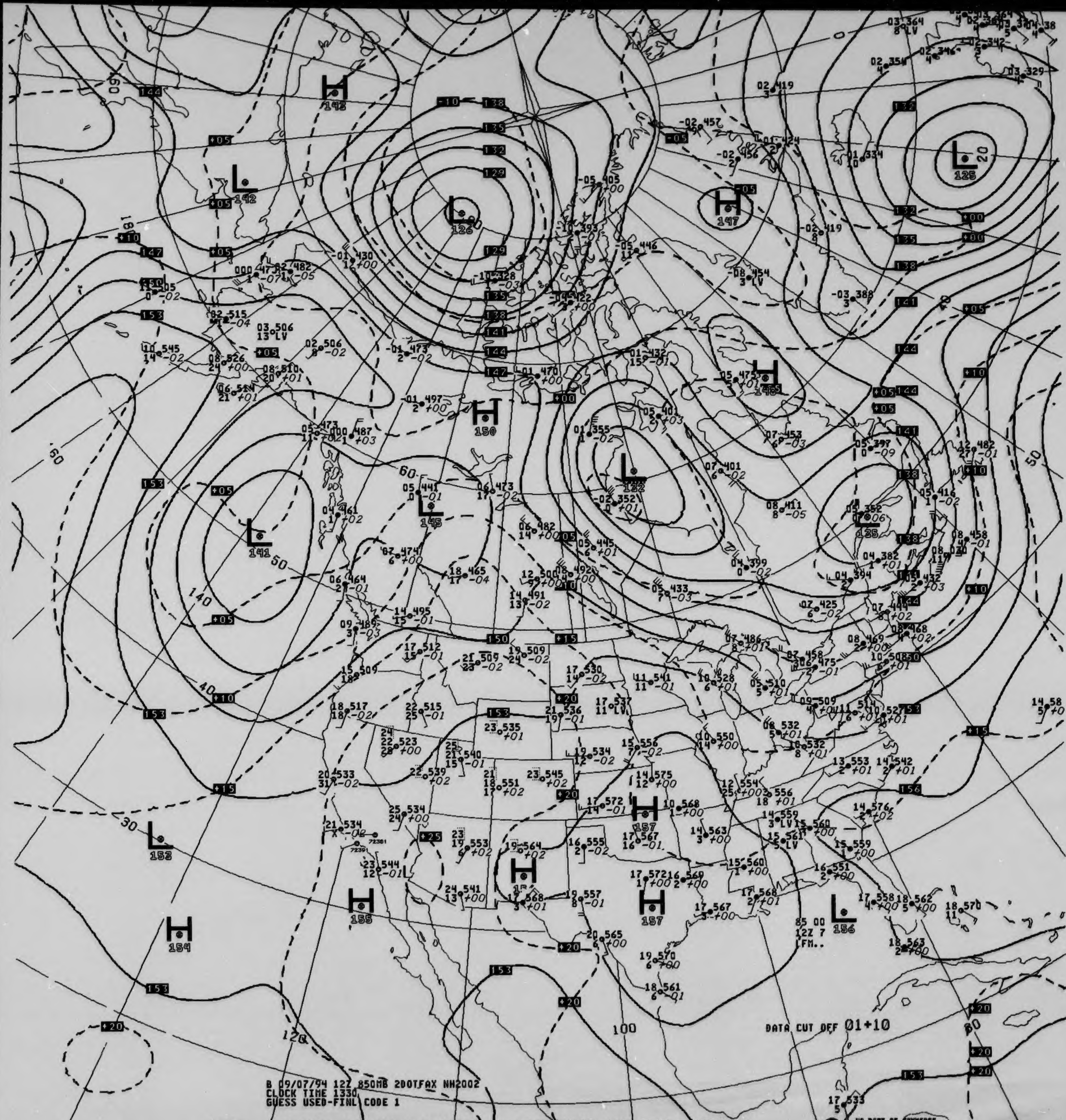
H 143
L 142
L 126
H 147
L 125
H 150
L 132
H 148
L 145
L 141
L 135
L 152
H 155
H 154
H 157
H 157
L 156
85 00
12Z 7
LFM..
DATA CUT OFF 01+10

B 09/07/94 12Z 850MB 2DOTFAX NH2002
CLOCK TIME 1330
GUESS USED-FINL CODE 1

V435 .. 850MB ANALYSIS HEIGHTS/TEMPERATURE 12Z WED 7 SEP 94

US DEPT OF COMMERCE
NOAA/NWS/NMC WASHINGTON

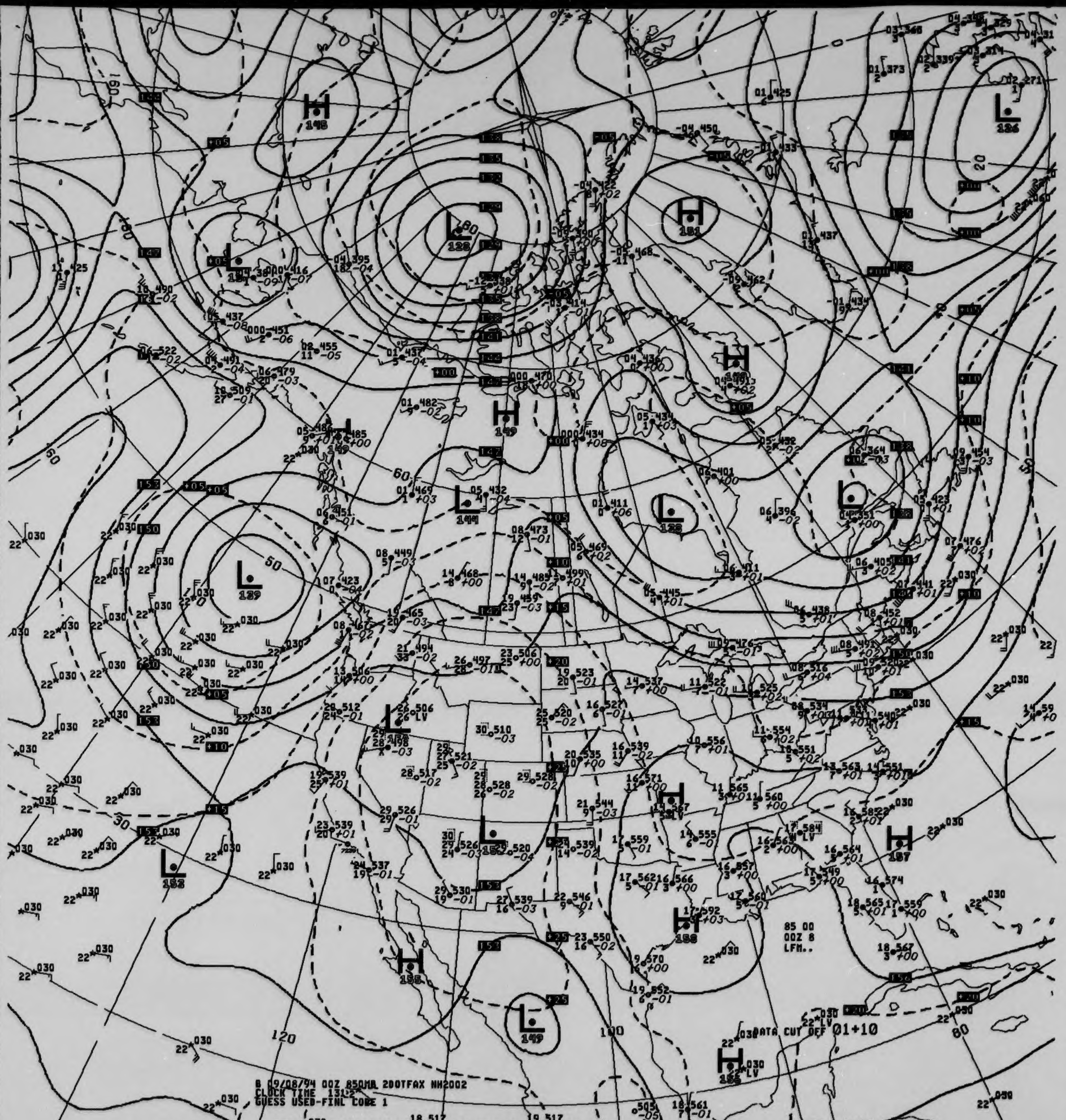
B 09/08/94 00Z 850MB 2D0TFAX NH2002
CLOCK TIME 1312
GUESS USED-FINL CORE 1
85 00
00Z 8
LFM..
DATA CUT OFF 01+10
US DEPT OF COMMERCE
NOAA/NWS/NMC WASHINGTON

V035 .. 850MB ANALYSIS HEIGHTS/TEMPERATURE 00Z THU 8 SEP 94

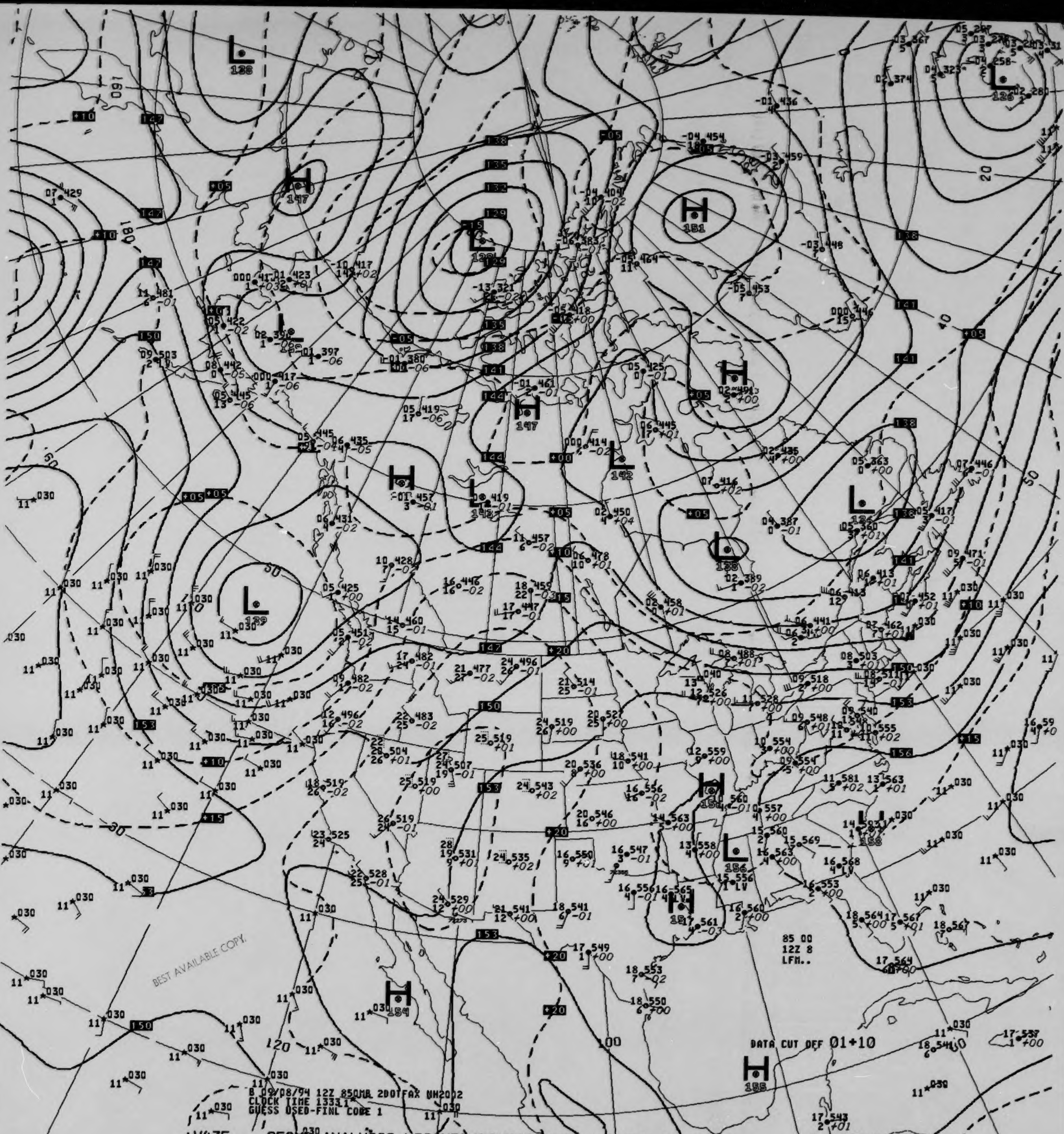
B 09/08/94 12Z 850MB 2DOTFAX NH2002
CLOCK TIME 1333
GUESS USED-FINL CODE 1
DATA CUT OFF 01+10
85 00
12Z 8
LFM..
BEST AVAILABLE COPY.
L
138
H
147
L
126
H
151
L
139
H
154
H
155
L
156
H
158

V435 .. 850MB ANALYSIS HEIGHTS/TEMPERATURE 12Z THU 8 SEP 94

US DEPT OF COMMERCE
NOAA/NWS/NMC WASHINGTON

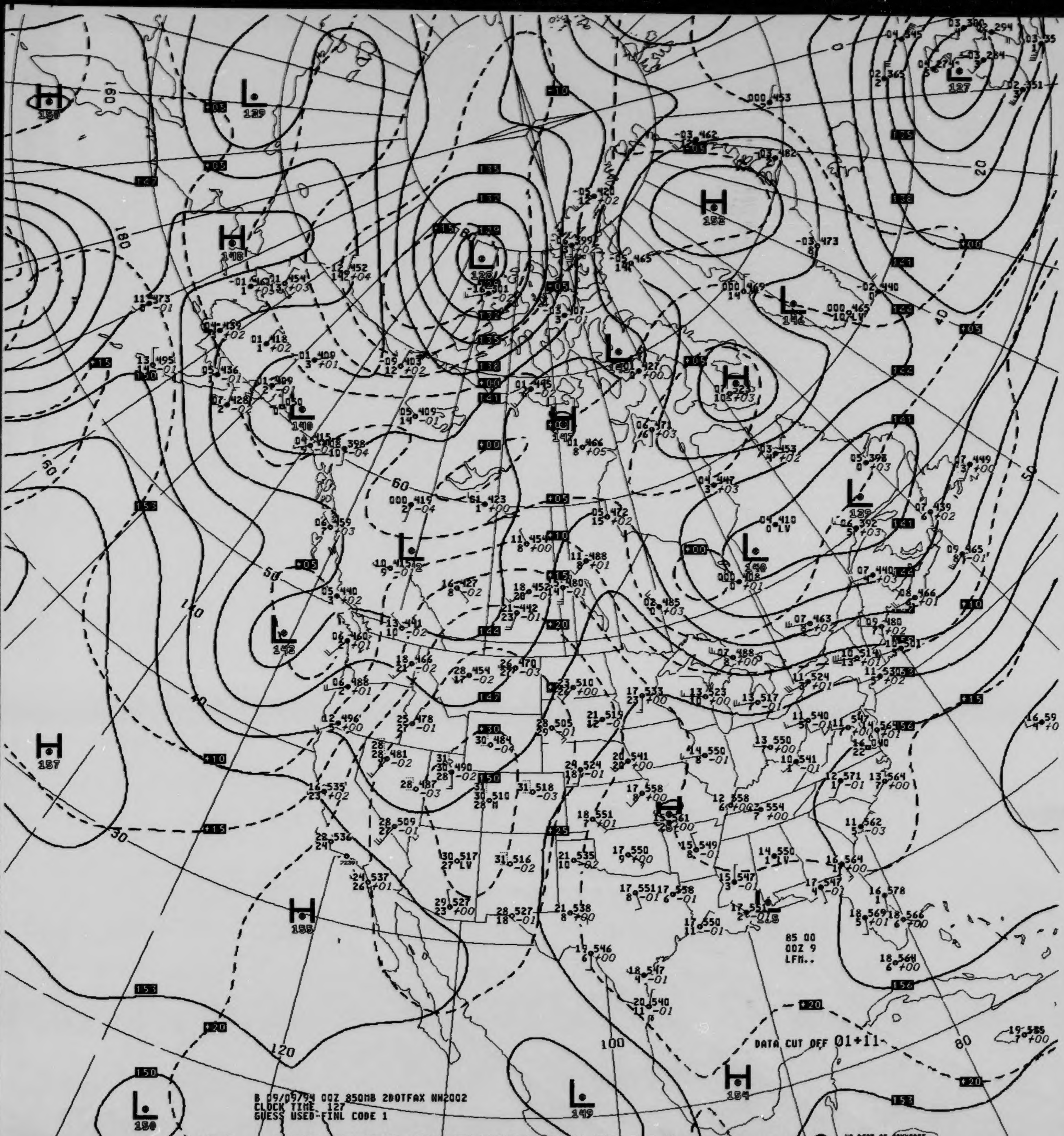
H 150
L 129
H 148
L 128
H 158
L 146
L 140
H 153
L 140
H 147
L 139
L 140
L 142
H 157
H 155
L 150
L 149
H 154
L 127
85 00
00Z 9
LFM..
DATA CUT OFF 01+11
B 09/09/94 00Z 850MB 2DOTFAX NH2002
CLOCK TIME 127
GUESS USED-FINL CODE 1
US DEPT OF COMMERCE
NOAA/NWS/NMC WASHINGTON

V035 .. 850MB ANALYSIS HEIGHTS/TEMPERATURE 00Z FRI 9 SEP 94

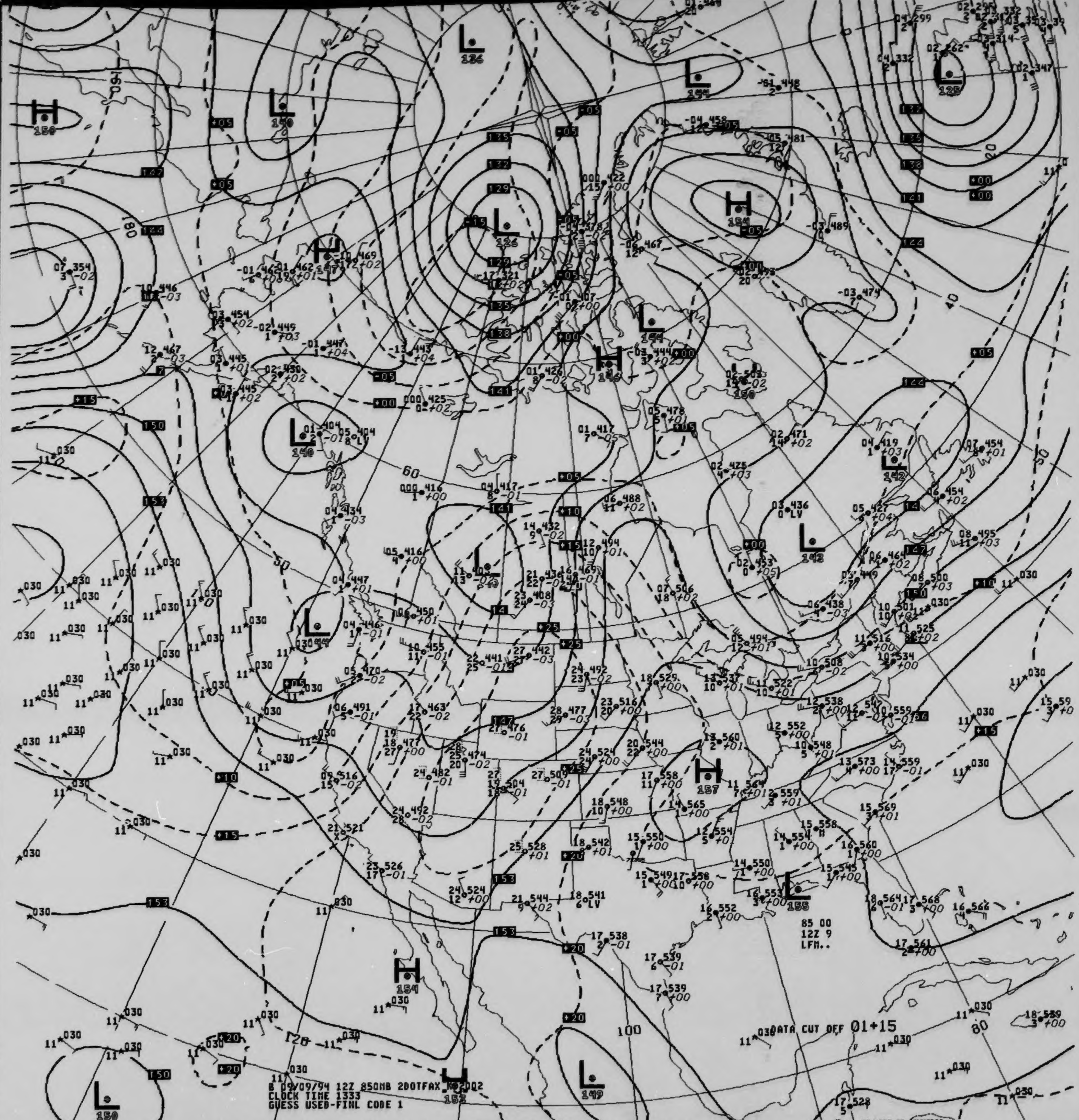
B 09/09/94 12Z 850MB 2DOTFAX NO 2002
CLOCK TIME 1333
GUESS USED-FINL CODE 1
DATA CUT OFF 01+15
85 00
12Z 9
LFM..
100
120
80
60
50
40
H 150
L 140
L 136
L 126
H 147
L 144
L 125
H 154
H 146
L 150
L 140
L 142
L 148
L 144
H 157
L 155
H 154
L 149
L 150
153

V435 .. 850MB ANALYSIS HEIGHTS/TEMPERATURE 12Z FRI 9 SEP 94

US DEPT OF COMMERCE
NOAA/NWS/NMC WASHINGTON

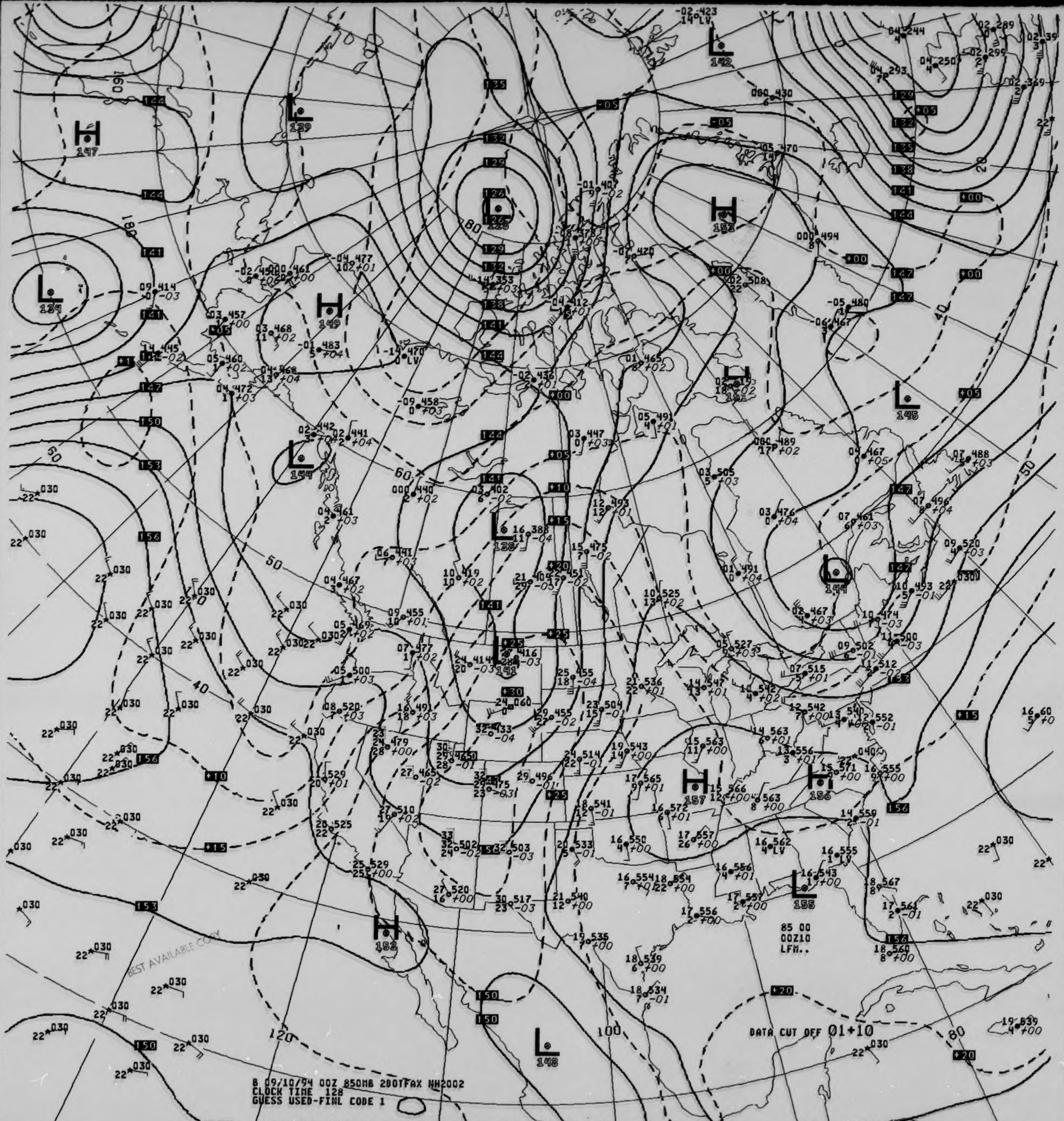
H 147
L 139
L 142
L 139
H 149
L 126
H 153
L 144
L 138
L 141
L 144
L 145
H 157
H 156
L 155
H 152
L 148
85 00
00Z10
LFM..
DATA CUT OFF 01+10
BEST AVAILABLE COPY

B 09/10/94 00Z 850MB 2001FAX NH2002
CLOCK TIME 128
GUESS USED-FINL CODE 1

V035 .. 850MB ANALYSIS HEIGHTS/TEMPERATURE 00Z SAT 10 SEP 94

US DEPT OF COMMERCE
NOAA/NWS/NMC WASHINGTON

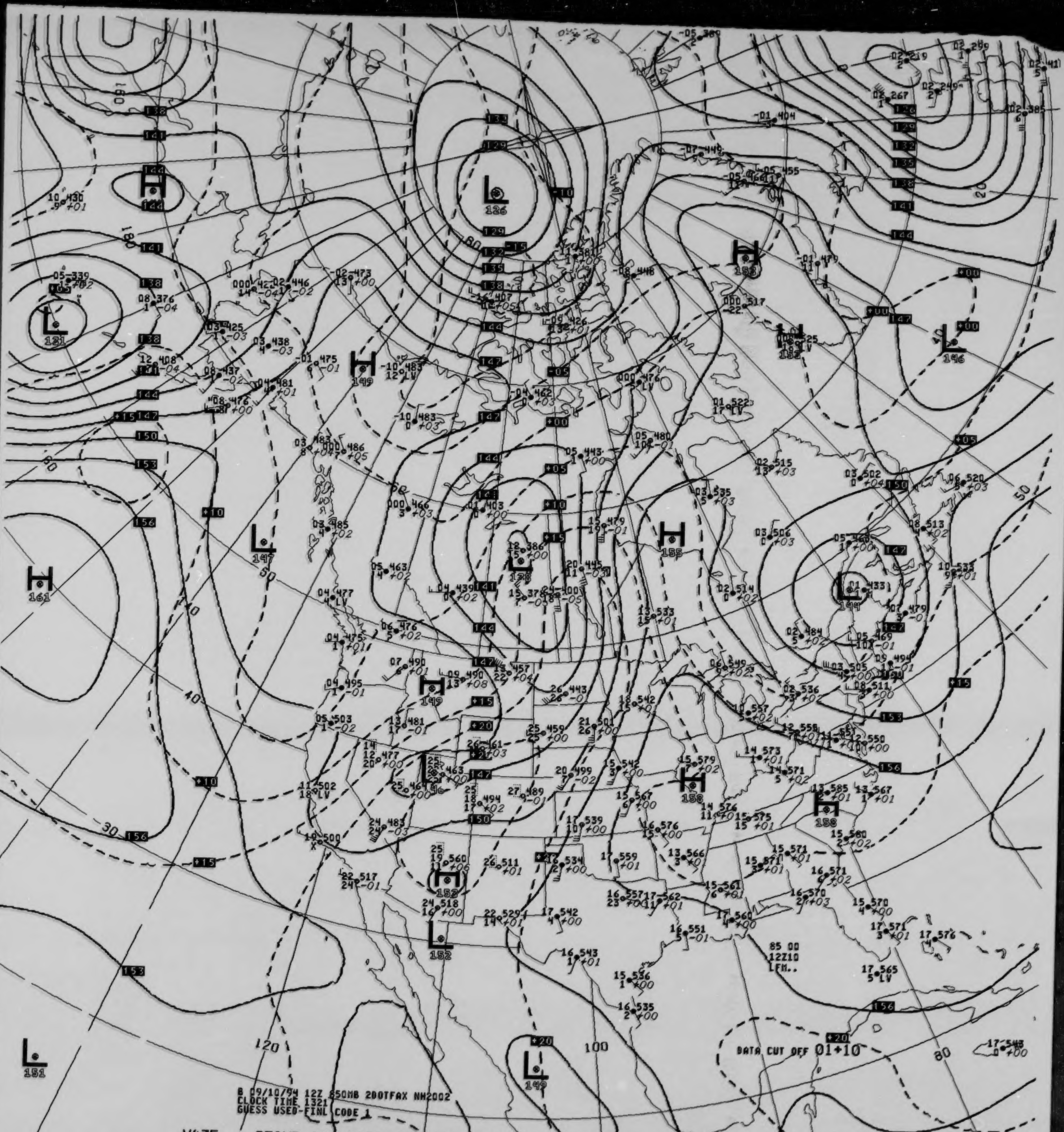
B 09/10/94 12Z 850MB 200TFAX NH2002
CLOCK TIME 1321
GUESS USED-FINL CODE 1
DATA CUT OFF 01+10
85 00
12Z10
LFM..
H 144
L 126
L 131
H 149
L 147
H 161
L 138
H 155
L 144
H 153
L 146
H 149
H 152
L 152
H 158
H 158
L 149
L 151

V435 .. 850MB ANALYSIS HEIGHTS/TEMPERATURE 12Z SAT 10 SEP 94

US DEPT OF COMMERCE
NOAA/NWS/NMC WASHINGTON

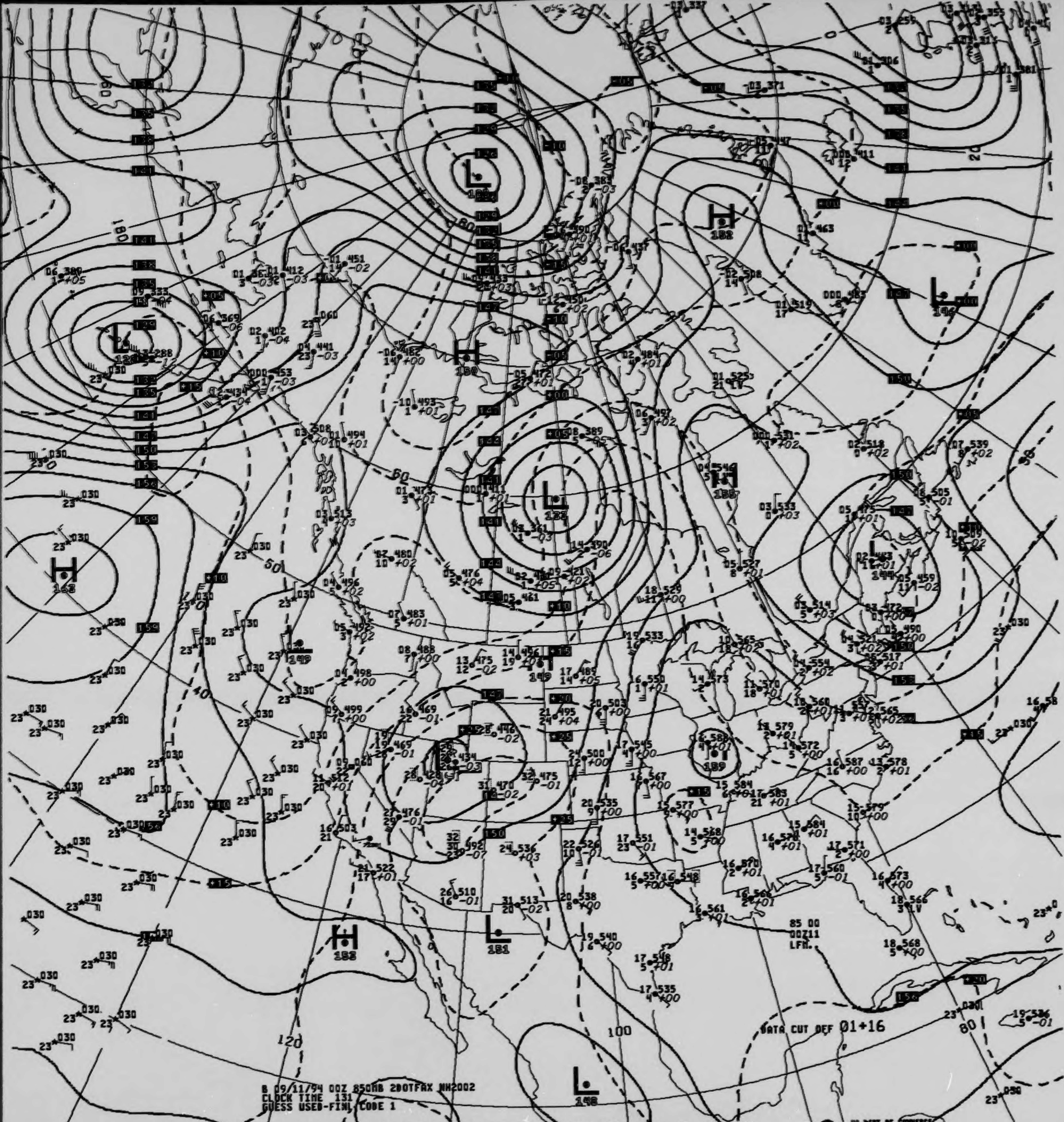
DATA CUT OFF 01+16
85 00
00Z11
LFM.
B 09/11/94 00Z 850MB 2DOTFAX NH2002
CLOCK TIME 131
GUESS USED-FINL CODE 1
H
182
L
138
L
129
H
150
L
133
H
162
H
149
L
149
H
189
L
144
L
146
H
188
L
181
L
148
120
100
80
60
50
40

.V035 .. 850MB ANALYSIS HEIGHTS/TEMPERATURE 00Z SUN 11 SEP 94

US DEPT OF COMMERCE NOAA/NWS/NMC WASHINGTON

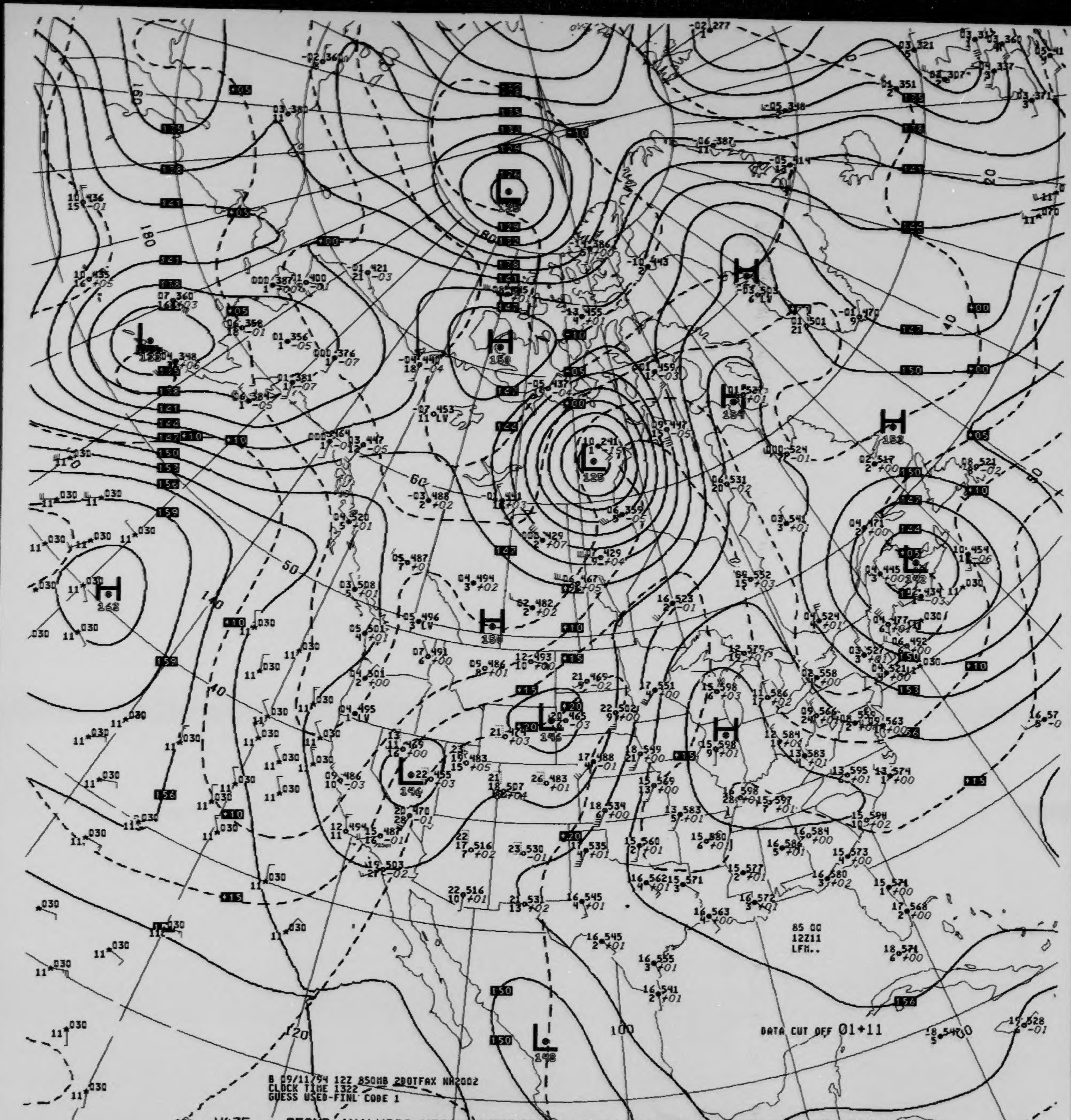

B 09/11/94 12Z 850MB 200TFAX NA2002
CLOCK TIME 1322
GUESS USED-FINL CODE 1
DATA CUT OFF 01+11
85 00
12Z11
LFM..

V435 .. 850MB ANALYSIS HEIGHTS/TEMPERATURE 12Z SUN 11 SEP 94

US DEPT OF COMMERCE
NOAA/NWS/NMC WASHINGTON

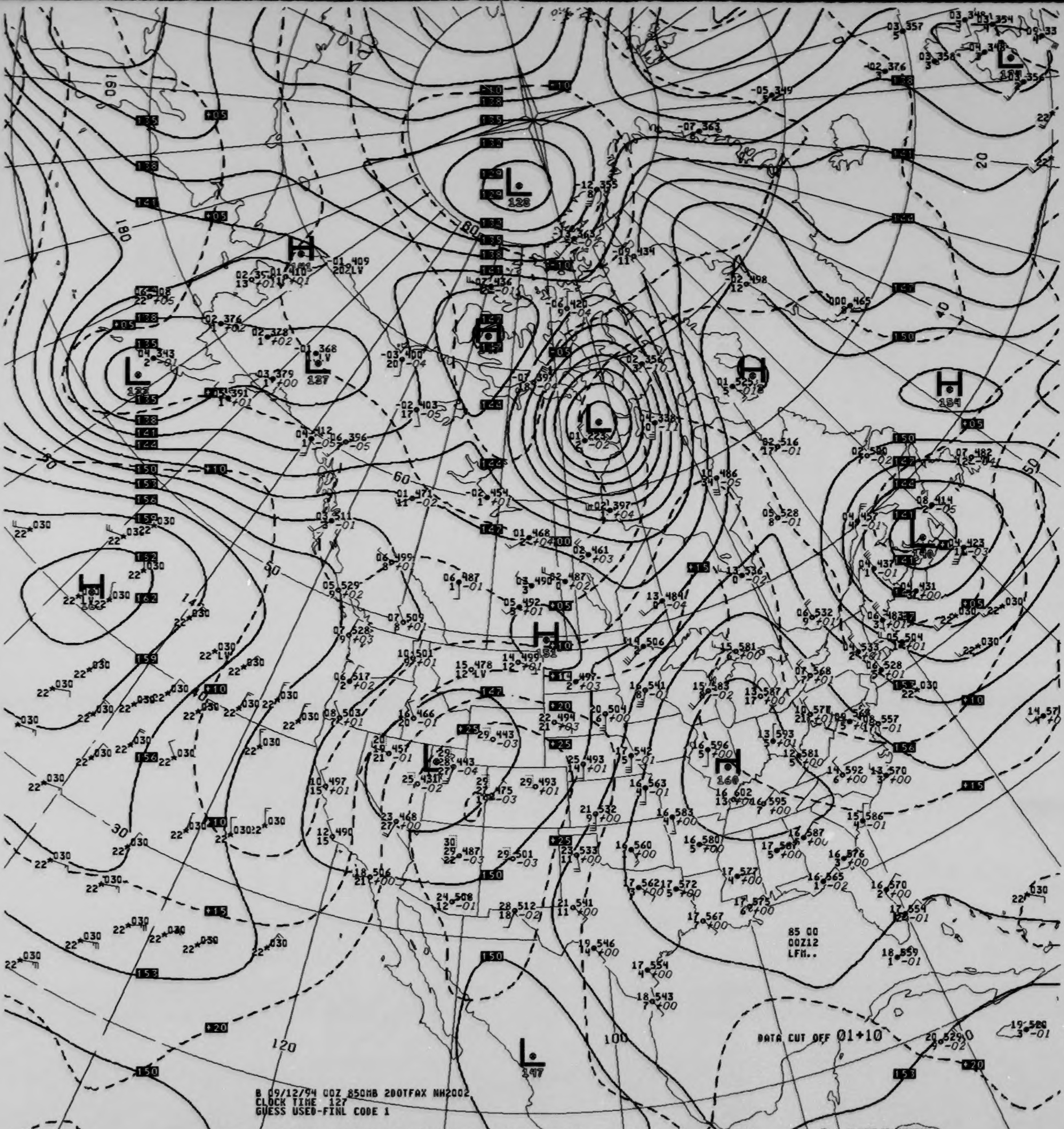
85 00
00Z12
LFM..
DATA CUT OFF 01+10
B 09/12/94 00Z 850MB 200TFAX NH2002
CLOCK TIME 127
GUESS USED-FINL CODE 1

V035 .. 850MB ANALYSIS HEIGHTS/TEMPERATURE 00Z MON 12 SEP 94

US DEPT OF COMMERCE
NOAA/NWS/NMC WASHINGTON

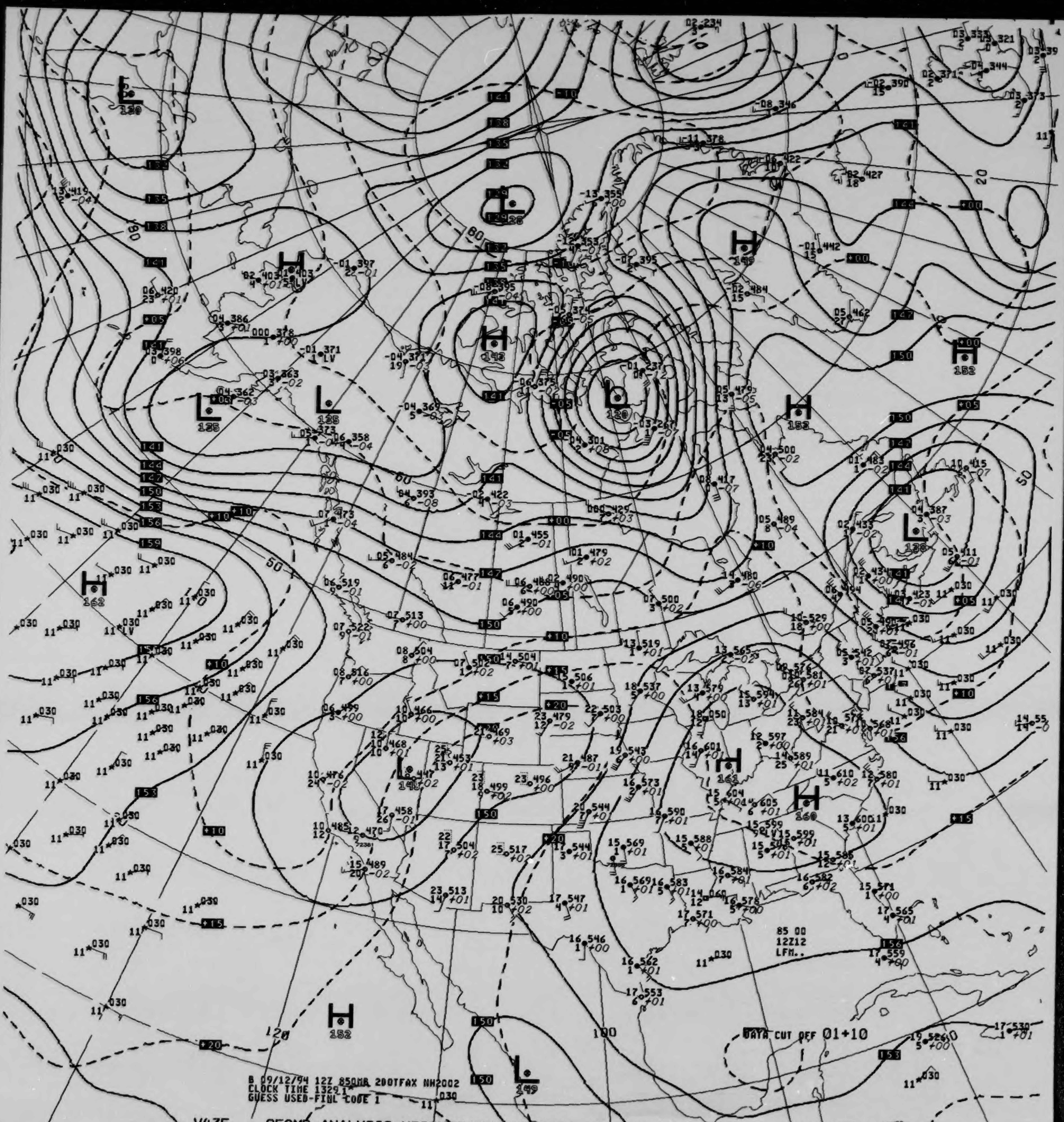

H
L
162
152
153
160
161
149
120
135
143
128
130
138

B 09/12/94 12Z 850MB 200TFAX NH2002
CLOCK TIME 1329
GUESS USED-FINL CODE 1

85 00
12Z12
LFM..

DATA CUT OFF 01+10

V435 .. 850MB ANALYSIS HEIGHTS/TEMPERATURE 12Z MON 12 SEP 94

US DEPT OF COMMERCE
NOAA/NWS/NMC WASHINGTON

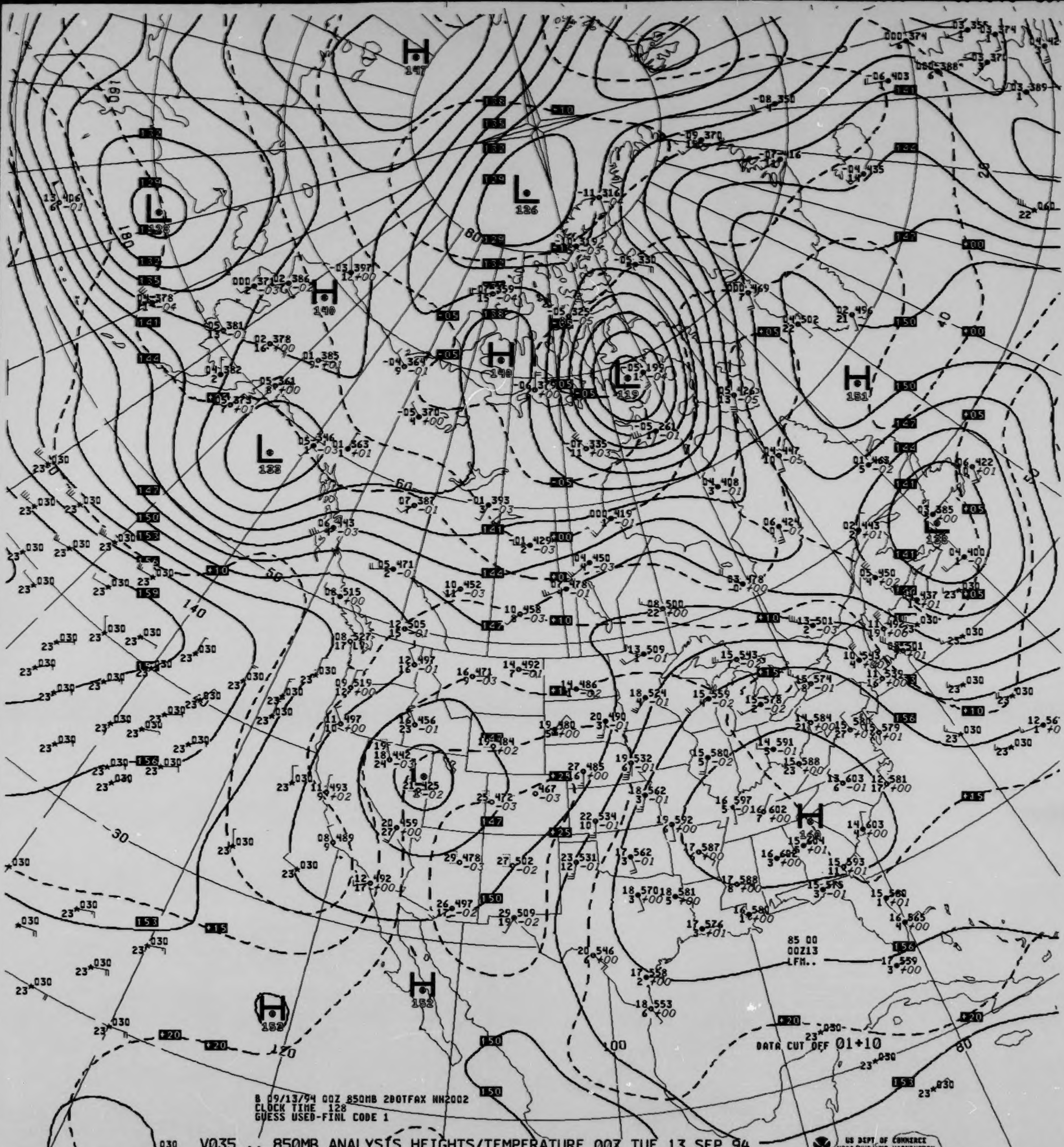
H 147
L 126
L 128
H 140
H 140
L 119
H 151
L 133
L 138
L
H 150
H 152
H 152
DATA CUT OFF 01+10
85 00
00Z13
LFM..
B 09/13/94 00Z 850MB 200TFAX NH2002
CLOCK TIME 128
GUESS USED-FINL CODE 1

030 V035 .. 850MB ANALYSIS HEIGHTS/TEMPERATURE 00Z TUE 13 SEP 94

US DEPT OF COMMERCE
NOAA/NWS/NMC WASHINGTON

1

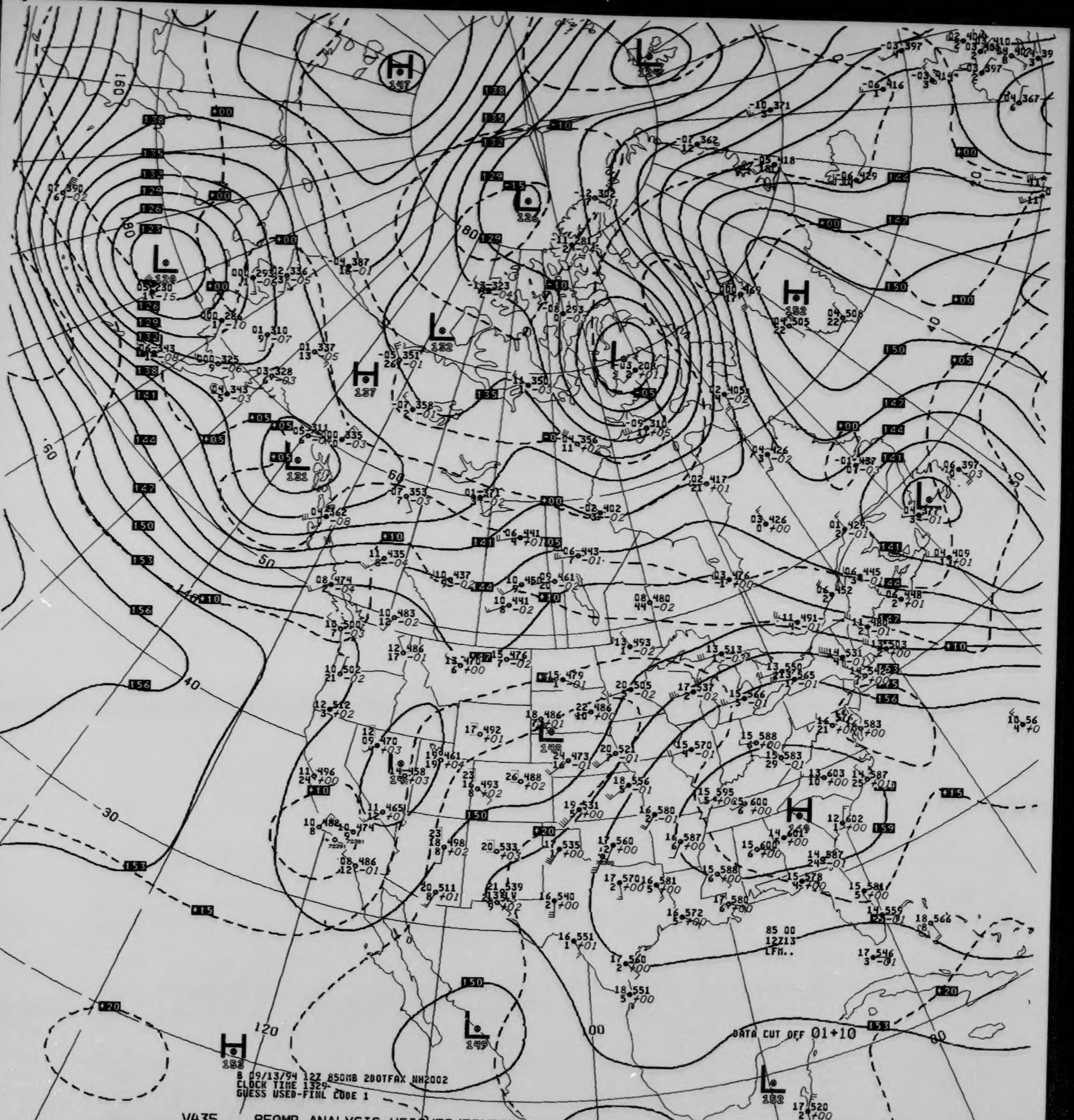
B 09/13/94 12Z 850MB 2DOTFAX NH2002
CLOCK TIME 1329
GUESS USED-FINL CODE 1
DATA CUT OFF 01+10
85 00
12Z13
LFM..

V435 .. 850MB ANALYSIS HEIGHTS/TEMPERATURE 12Z TUE 13 SEP 94

US DEPT OF COMMERCE
NOAA/NWS/NMC WASHINGTON

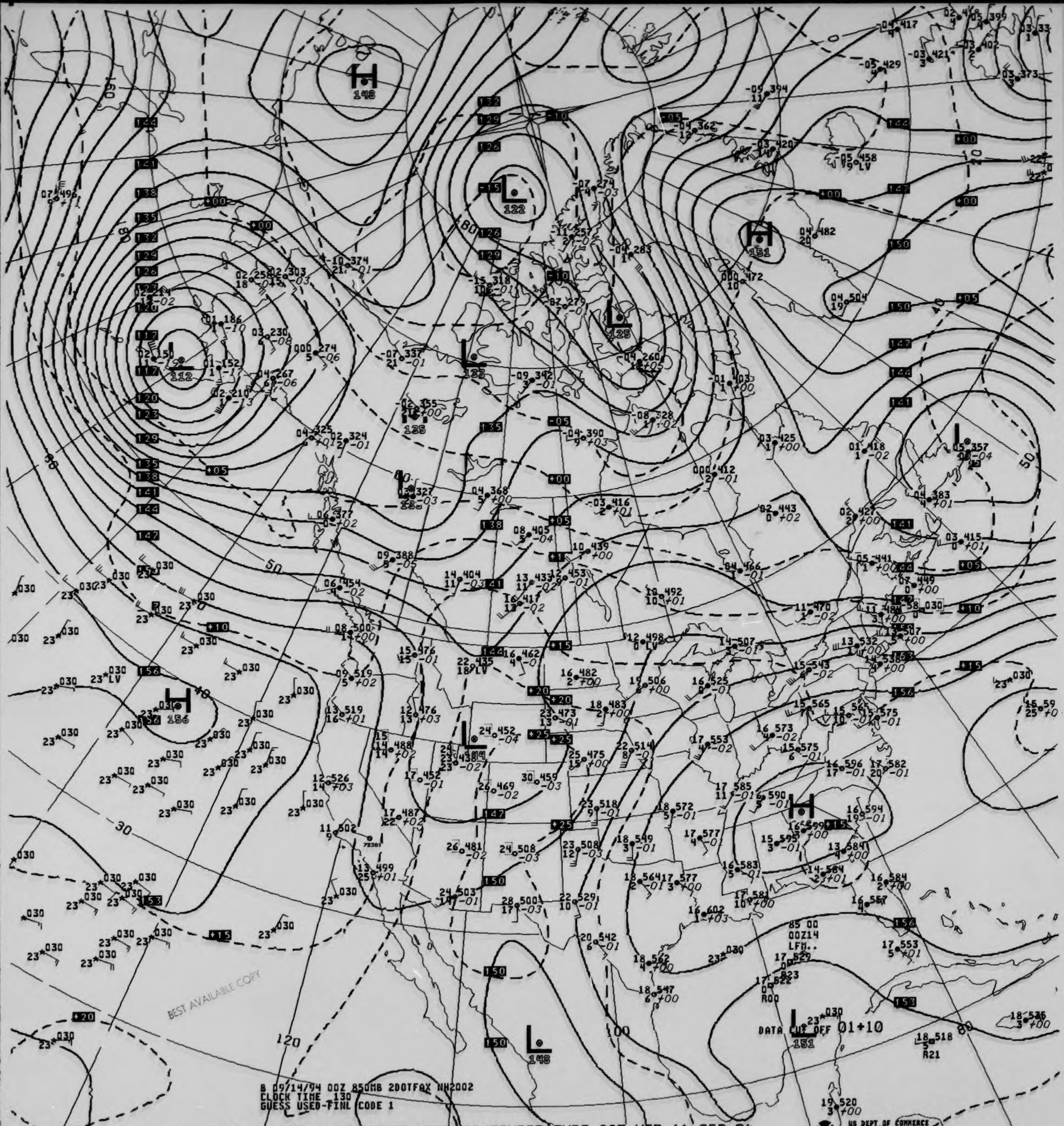
H 148
L 122
H 151
L 125
L 112
L 132
L 135
L 135
H 156
L 148
H
L 151
B 09/14/94 00Z 850MB 2DOTFAX NH2002
CLOCK TIME 130
GUESS USED-FINL CODE 1
85 00
00Z14
LFM..
DATA CUT OFF 01+10
BEST AVAILABLE COPY

030 V035 .. 850MB ANALYSIS HEIGHTS/TEMPERATURE 00Z WED 14 SEP 94

US DEPT OF COMMERCE
NOAA/NWS/NMC WASHINGTON

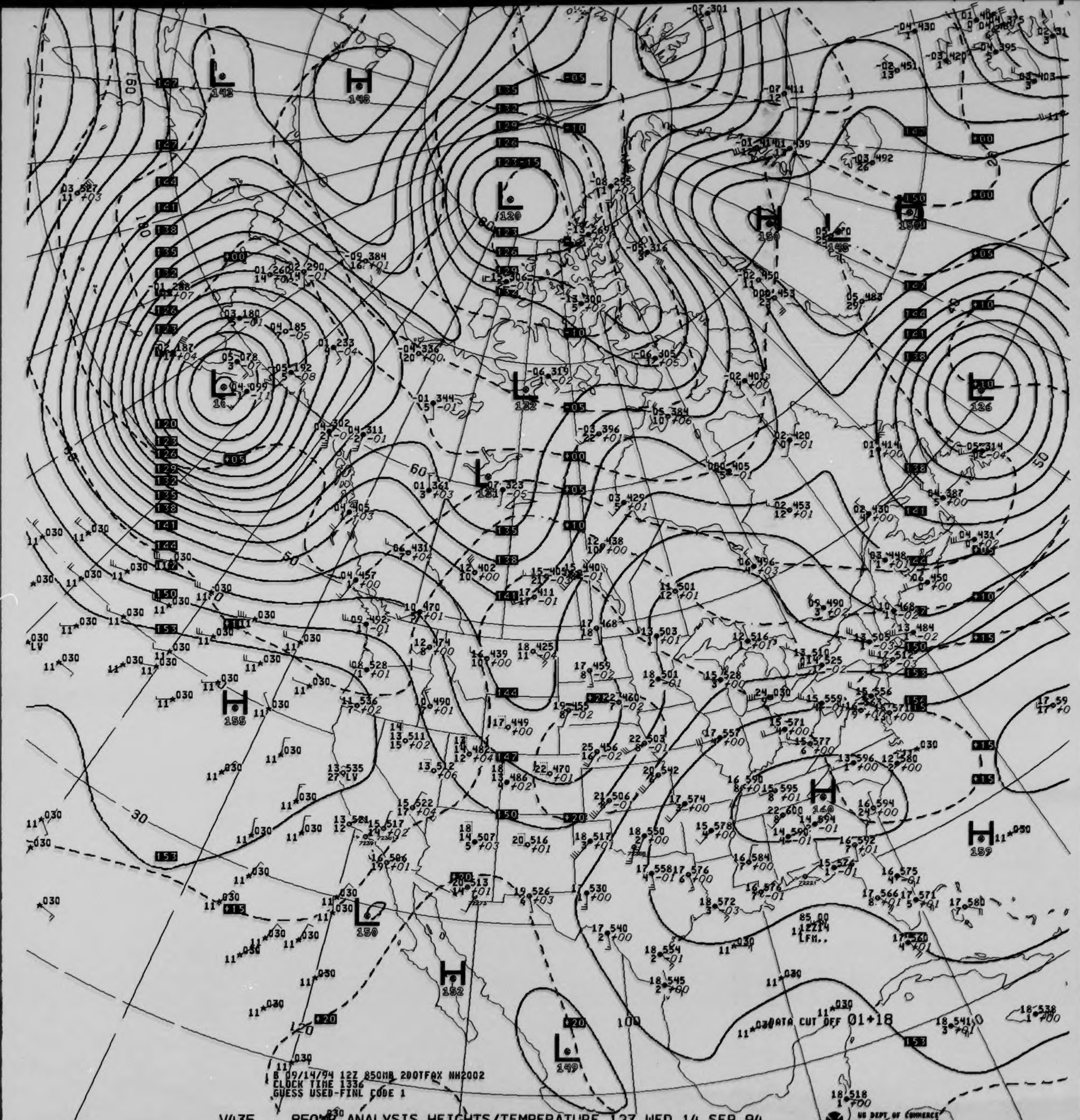
B 09/14/94 12Z 850MB 200TFAX NH2002
CLOCK TIME 1336
GUESS USED-FINL CODE 1
DATA CUT OFF 01+18
85.00
12Z14
LFM..
L
142
H
148
L
120
H
150
L
148
H
150
L
16
L
132
L
131
L
126
H
155
H
160
H
159
L
150
H
152
L
149
30
50
60
80
100
120
160
180

V435 .. 850MB ANALYSIS HEIGHTS/TEMPERATURE 12Z WED 14 SEP 94

US DEPT OF COMMERCE
NOAA/NWS/NMC WASHINGTON

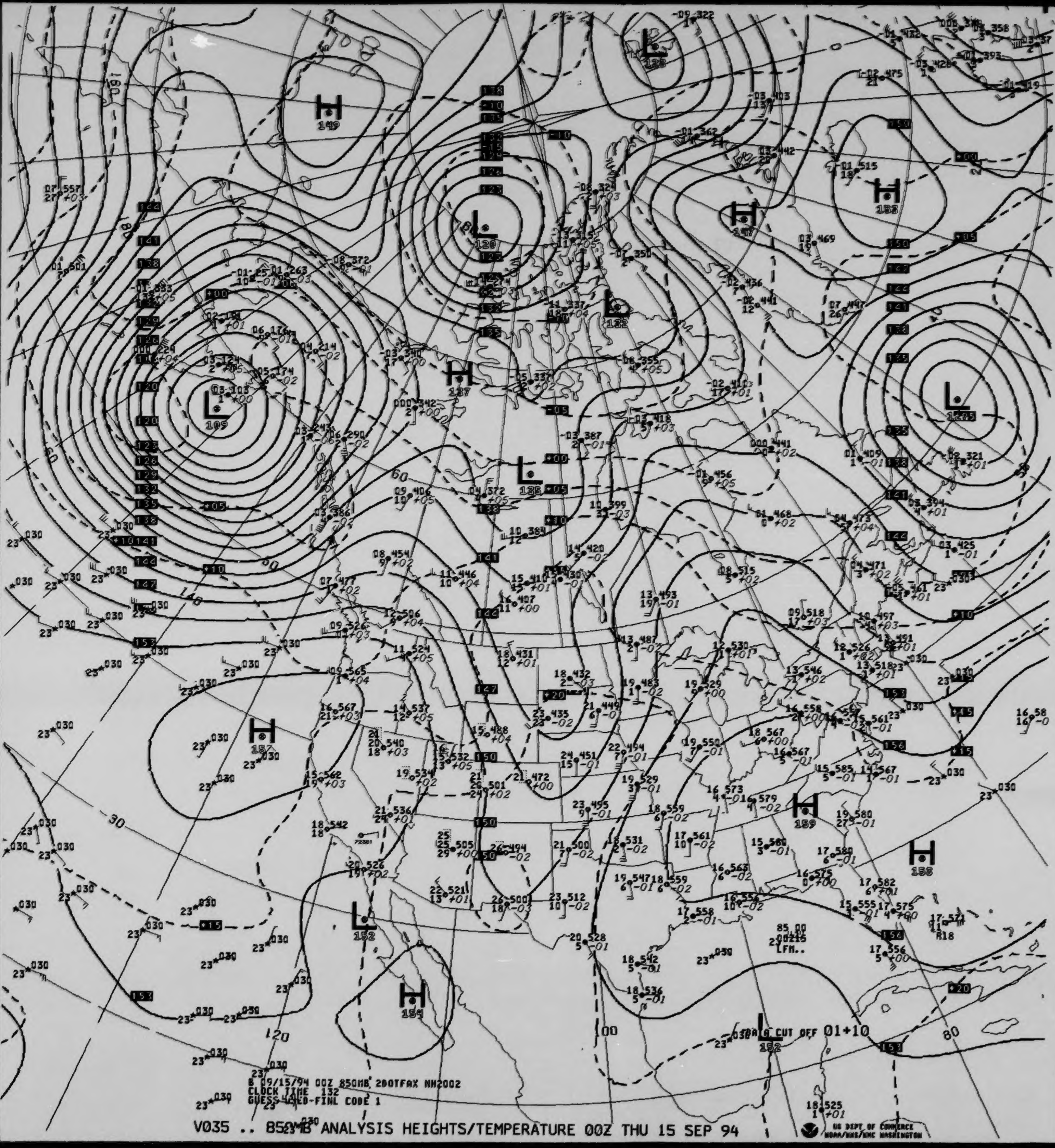
H 149
L 126
L 120
H 147
H 153
L 132
L 1265
L 109
H 137
L 135
H 157
L 152
H 155
H 159
H 158
L 152
DATA CUT OFF 01+10
85.00
LFM..
B 09/15/94 00Z 850MB 2D0TFAX NH2002
CLOCK TIME 132
GUESS USED-FINL CODE 1
120
100
80
30
60
140
180
US DEPT OF COMMERCE
NOAA/NWS/NMC WASHINGTON

V035 .. 850MB ANALYSIS HEIGHTS/TEMPERATURE 00Z THU 15 SEP 94

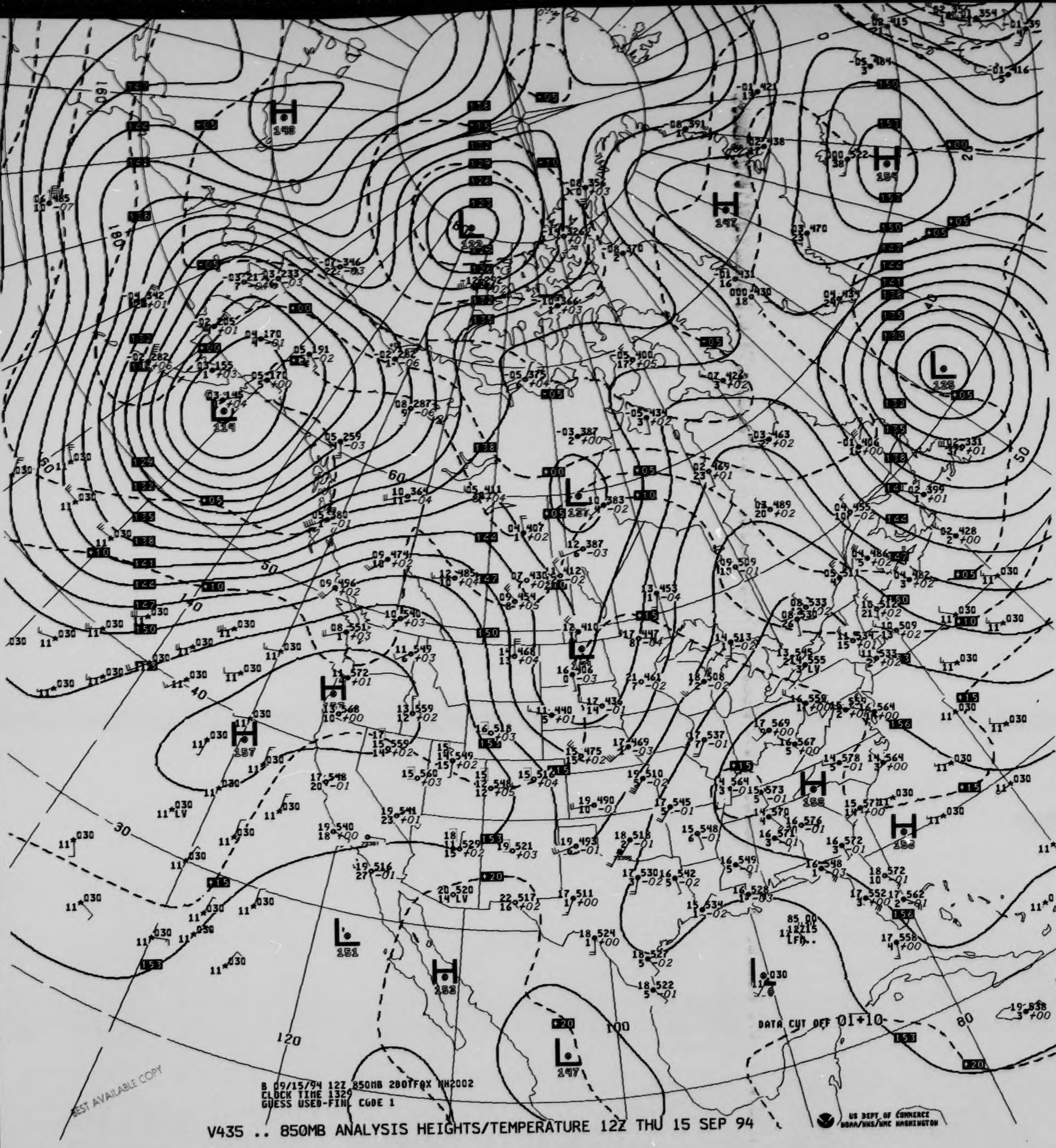
DATA CUT OFF 01+10
H 148
L 122
H 147
H 154
L 125
L 114
L 127
H 157
H 188
H 153
L 151
H 182
L 147
120
100
80
60
50
40
30

B 09/15/94 12Z 850MB 2D0TFQX NH2002
CLOCK TIME 1329
GUESS USED-FINL CODE 1

BEST AVAILABLE COPY

V435 .. 850MB ANALYSIS HEIGHTS/TEMPERATURE 12Z THU 15 SEP 94

US DEPT OF COMMERCE
NOAA/NWS/NMC WASHINGTON

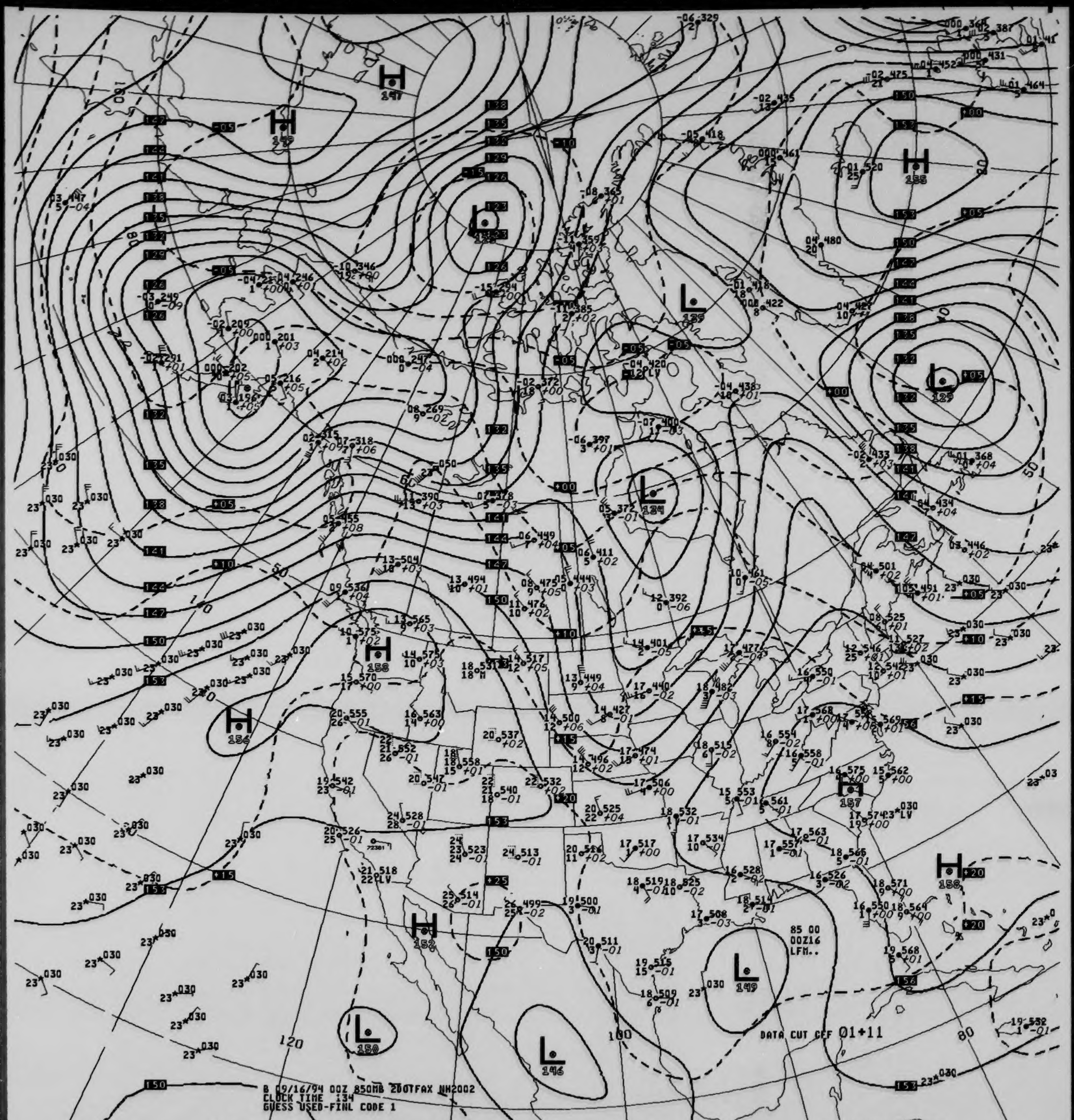
H 147
H 149
L 123
H 135
L 139
L 129
L 134
H 158
H 154
H 157
H 152
H 158
L 149
L 150
L 146
120
100
80
85 00
00Z16
LFM..
DATA CUT OFF 01+11

B 09/16/94 00Z 850MB 2007FAX NH2002
CLOCK TIME 134
GUESS USED-FINL CODE 1

V035 .. 850MB ANALYSIS HEIGHTS/TEMPERATURE 00Z FRI 16 SEP 94

US DEPT OF COMMERCE
NOAA/NWS/NMC WASHINGTON

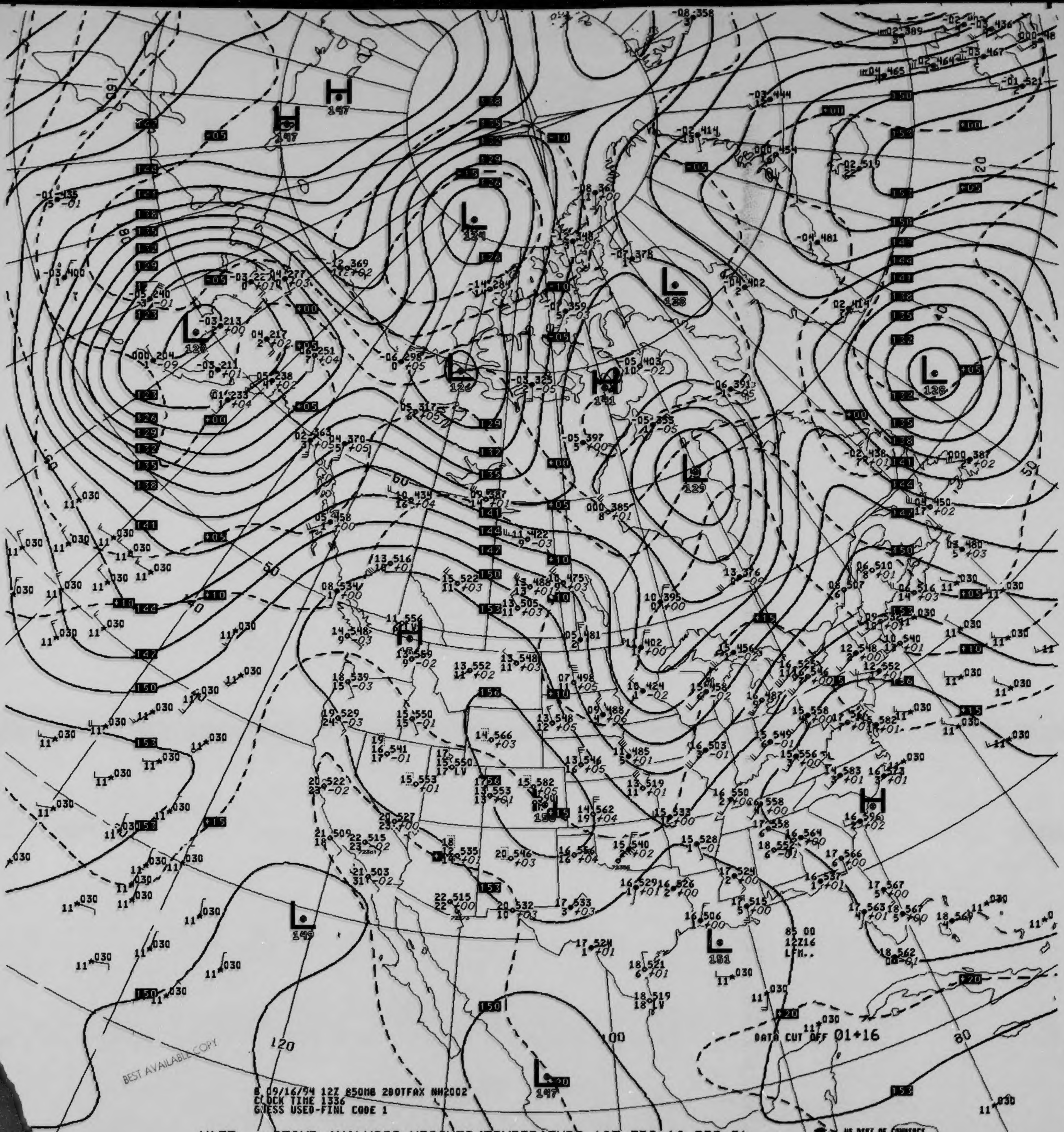
H
147
H
147
L
124
L
126
L
126
H
141
L
138
L
129
L
128
H
L
149
L
151
L
147
H
150
160
80
60
50
40
50
60
20
40
50
120
100
80
DATA CUT OFF 01+16
85 00
12Z16
LFM..

B 09/16/94 12Z 850MB 200TFAX NH2002
CLOCK TIME 1336
GUESS USED-FINL CODE 1

BEST AVAILABLE COPY

V435 .. 850MB ANALYSIS HEIGHTS/TEMPERATURE 12Z FRI 16 SEP 94

US DEPT OF COMMERCE
NOAA/NWS/NMC WASHINGTON

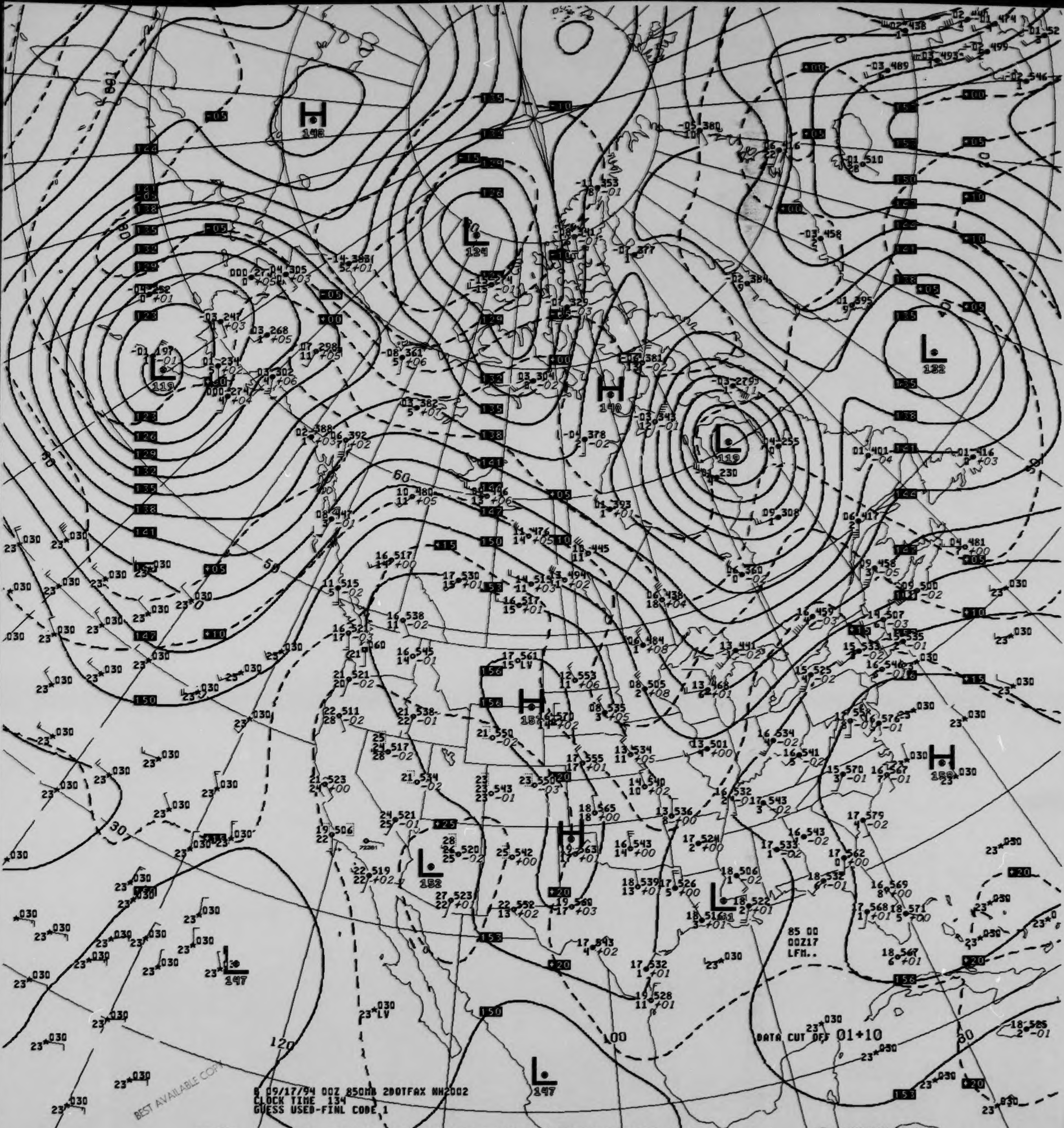
H 148
L 124
L 119
H 140
L 119
L 132
H 157
H 159
L 152
H 166
L 151
L 147
L 147
DATA CUT OFF 01+10
85 00
00Z17
LFM..

8 09/17/94 00Z 850MB 2DOTFAX NH2002
CLOCK TIME 134
GUESS USED-FINL CODE 1

BEST AVAILABLE COPY

V035 .. 850MB ANALYSIS HEIGHTS/TEMPERATURE 00Z SAT 17 SEP 94

US DEPT OF COMMERCE
NOAA/NWS/NMC WASHINGTON

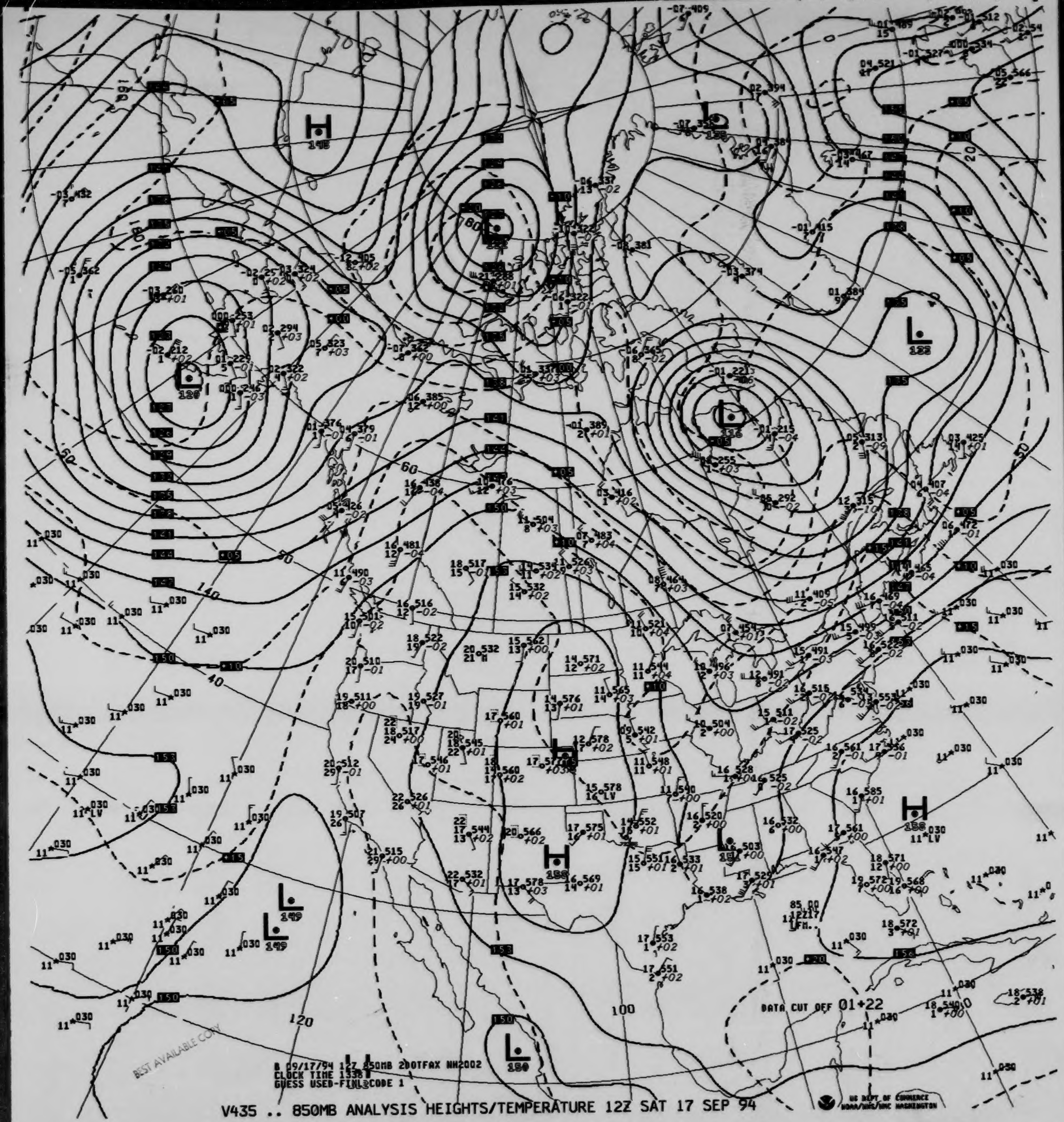

H 145
L 120
L 132
L 116
L 132
L 135
H 156
H 158
H 158
L 149
L 149
L 150
60
50
40
140
120
100
20
50
DATA CUT OFF 01+22
B 09/17/94 12Z 850MB 2DOTFAX NH2002
CLOCK TIME 1338
GUESS USED-FINL@CODE 1
US DEPT OF COMMERCE
NOAA/NWS/NMC WASHINGTON

V435 .. 850MB ANALYSIS HEIGHTS/TEMPERATURE 12Z SAT 17 SEP 94

BEST AVAILABLE COPY

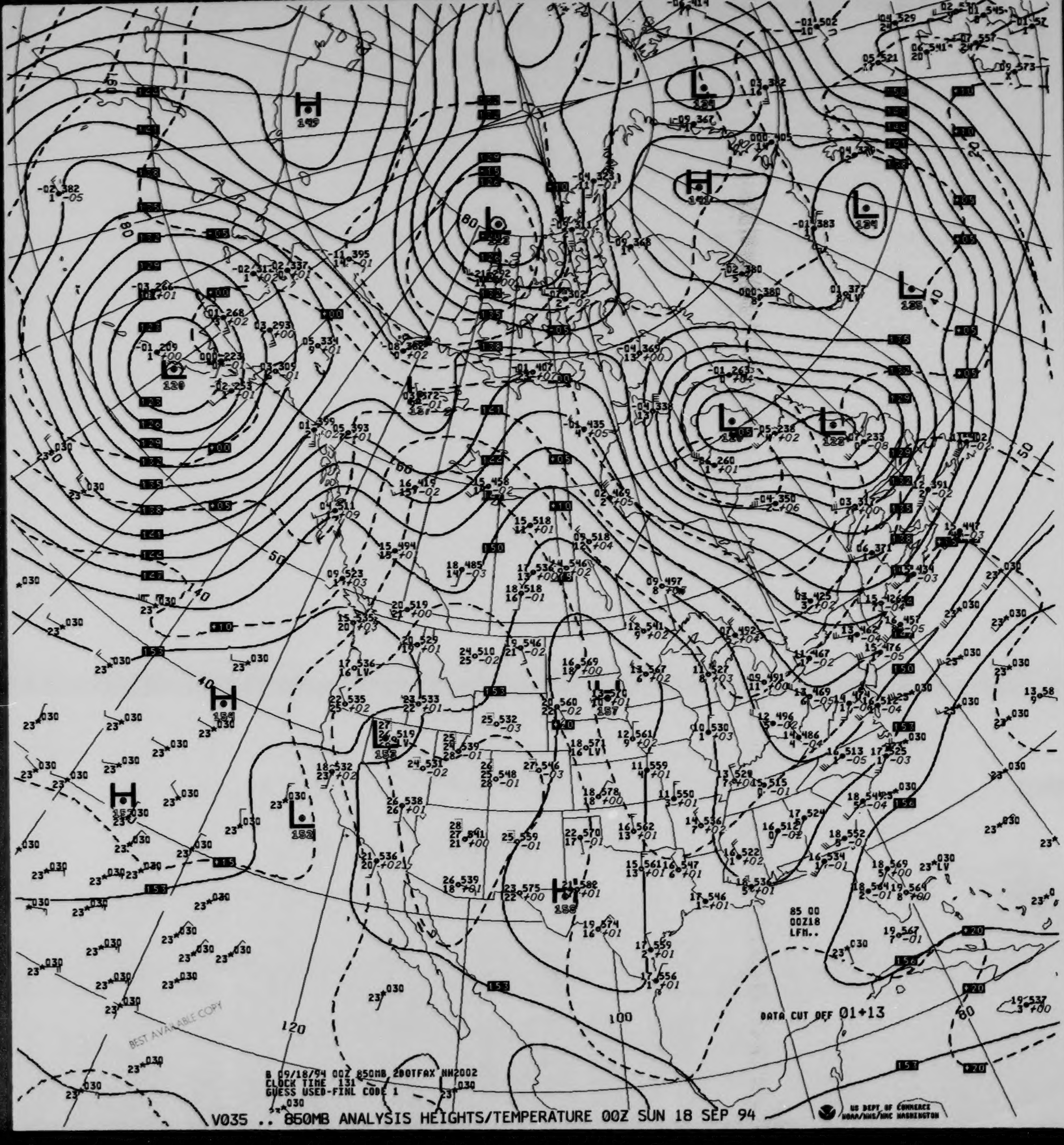
DATA CUT OFF 01+13
85 00
00Z18
LFM..
B 09/18/94 00Z 850MB 2DOTFAX NH2002
CLOCK TIME 131
GUESS USED-FINL CODE 1
US DEPT OF COMMERCE
NOAA/NWS/NMC WASHINGTON

V035 .. 850MB ANALYSIS HEIGHTS/TEMPERATURE 00Z SUN 18 SEP 94

BEST AVAILABLE COPY

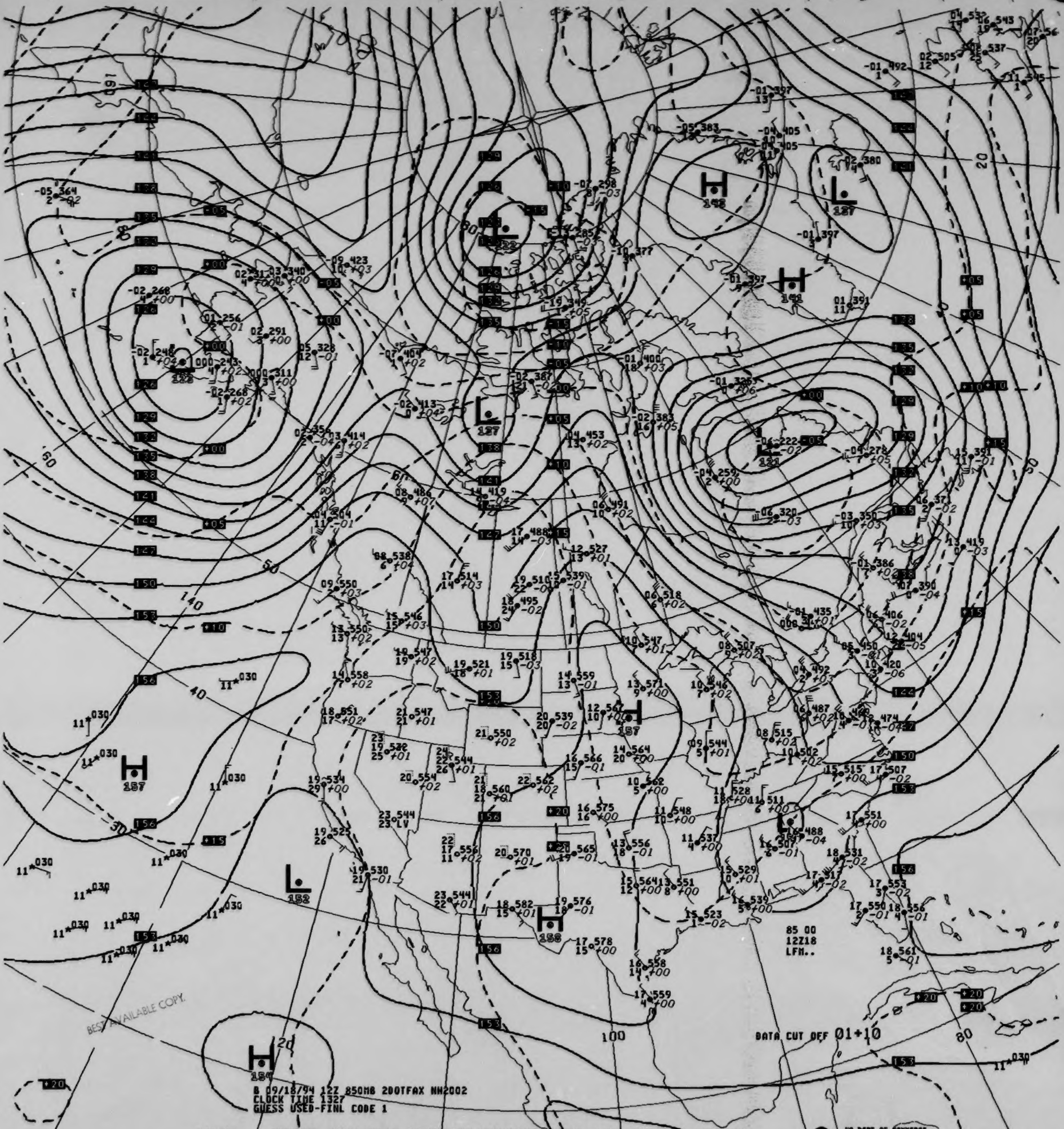
B 09/18/94 12Z 850MB 200TFAX NH2002
CLOCK TIME 1327
GUESS USED-FINL CODE 1
DATA CUT OFF 01+10
85 00
12Z18
LFM..
H
L
160
140
120
100
80
60
50
40
30
20

BEST AVAILABLE COPY

V435 .. 850MB ANALYSIS HEIGHTS/TEMPERATURE 12Z SUN 18 SEP 94

US DEPT OF COMMERCE
NOAA/NWS/NMC WASHINGTON

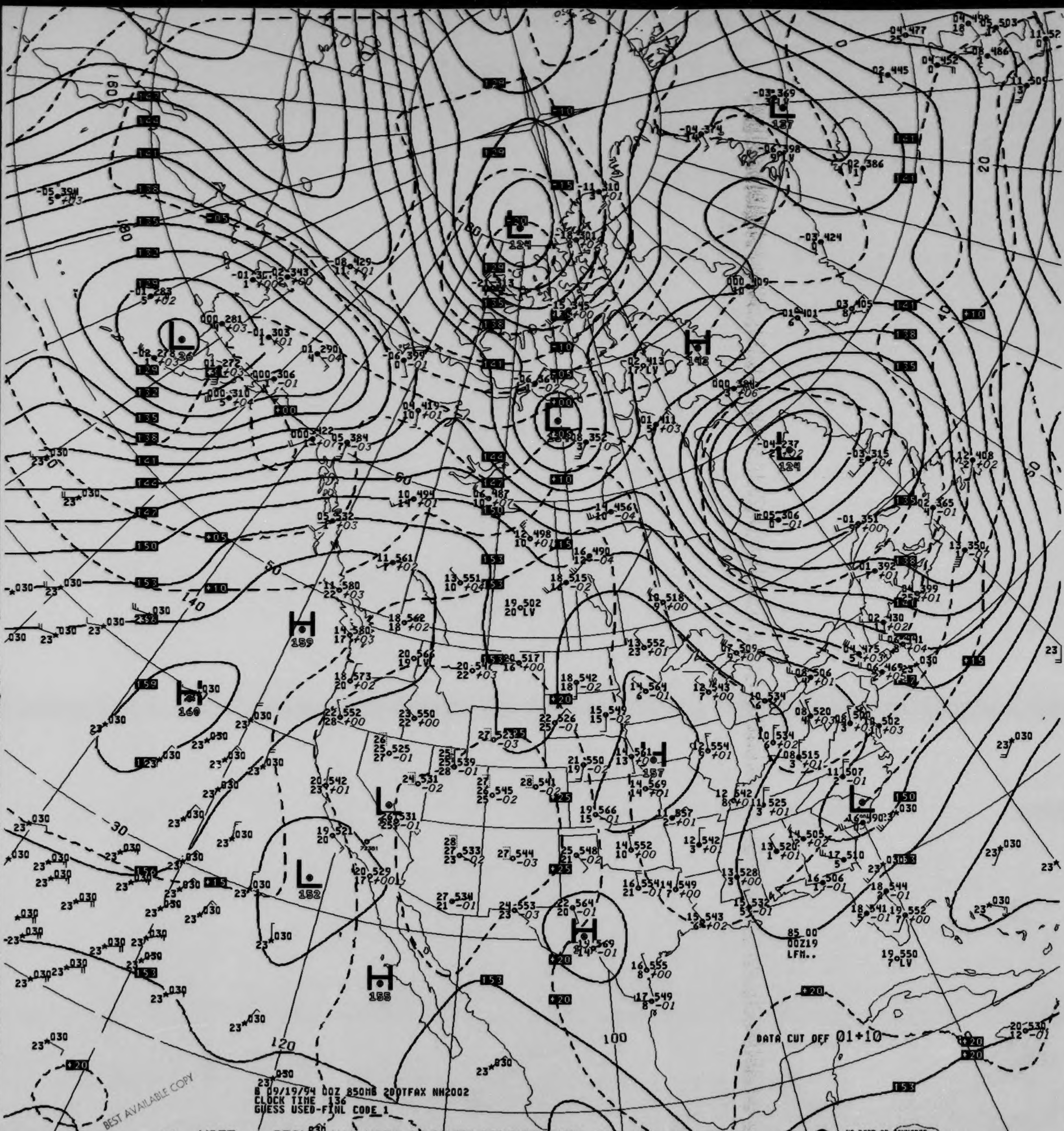
DATA CUT OFF 01+10
85 00
00Z19
LFM..
B 09/19/94 00Z 850MB 200TFAX NH2002
CLOCK TIME 136
GUESS USED-FINL CODE 1

BEST AVAILABLE COPY

V035 .. 850MB ANALYSIS HEIGHTS/TEMPERATURE 00Z MON 19 SEP 94

US DEPT OF COMMERCE
NOAA/NWS/NMC WASHINGTON

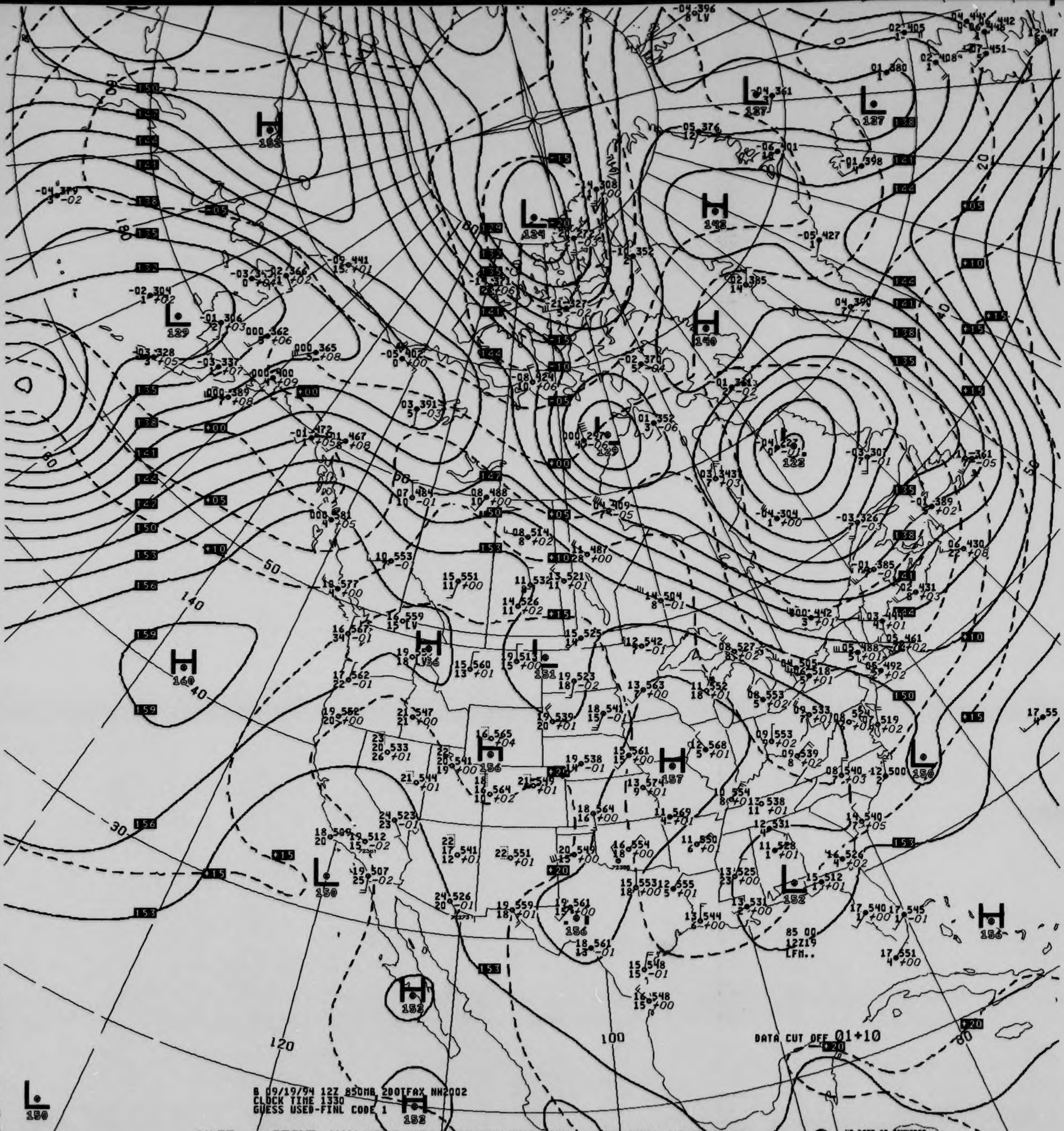
B 09/19/94 12Z 850MB 200TFAX NH2002
CLOCK TIME 1330
GUESS USED-FINL CODE 1
DATA CUT OFF 01+10
85 00
12Z19
LFM..
H 152
L 129
L 124
H 148
L 127
L 127
H 140
L 129
L 122
H 160
H 156
L 151
H 156
H 157
L 150
L 152
H 156
L 156
L 150
H 152
H 152
L 150
140
120
100
80
50
40
30
20
US DEPT OF COMMERCE
NOAA/NWS/NMC WASHINGTON

V435 .. 850MB ANALYSIS HEIGHTS/TEMPERATURE 12Z MON 19 SEP 94

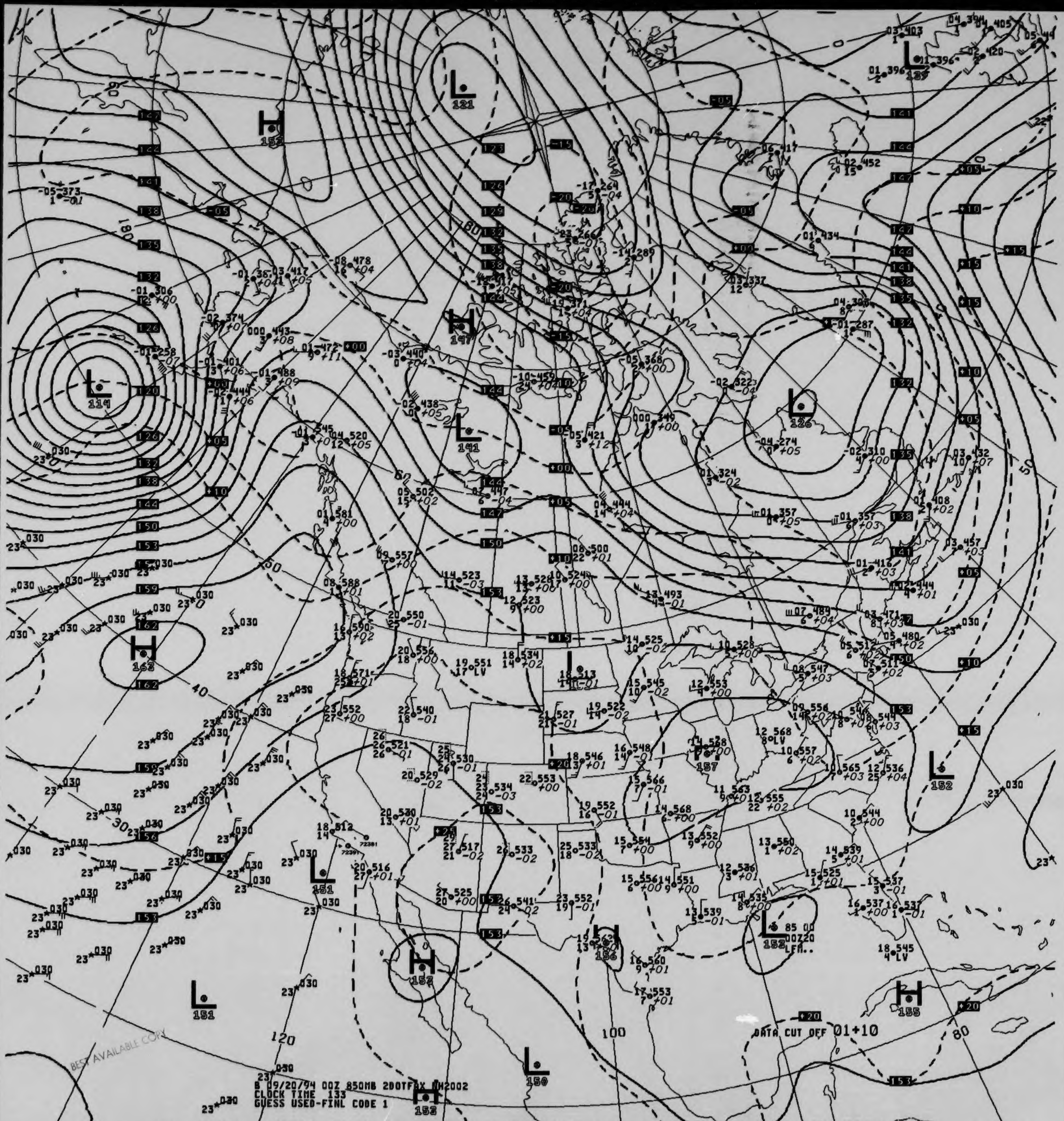
L 121
H 152
L 114
H 162
L 141
H 147
L 126
L 129
L 151
H 152
L 150
H 153
H 156
L 152
H 155
H 157
L 152
DATA CUT OFF 01+10
BEST AVAILABLE COPY
180
120
100
80
60
50
40
30

B 09/20/94 00Z 850MB 200TFAX NH2002
CLOCK TIME 133
GUESS USED-FINL CODE 1

030 V035 .. 850MB ANALYSIS HEIGHTS/TEMPERATURE 00Z TUE 20 SEP 94

US DEPT OF COMMERCE
NOAA/NWS/NMC WASHINGTON

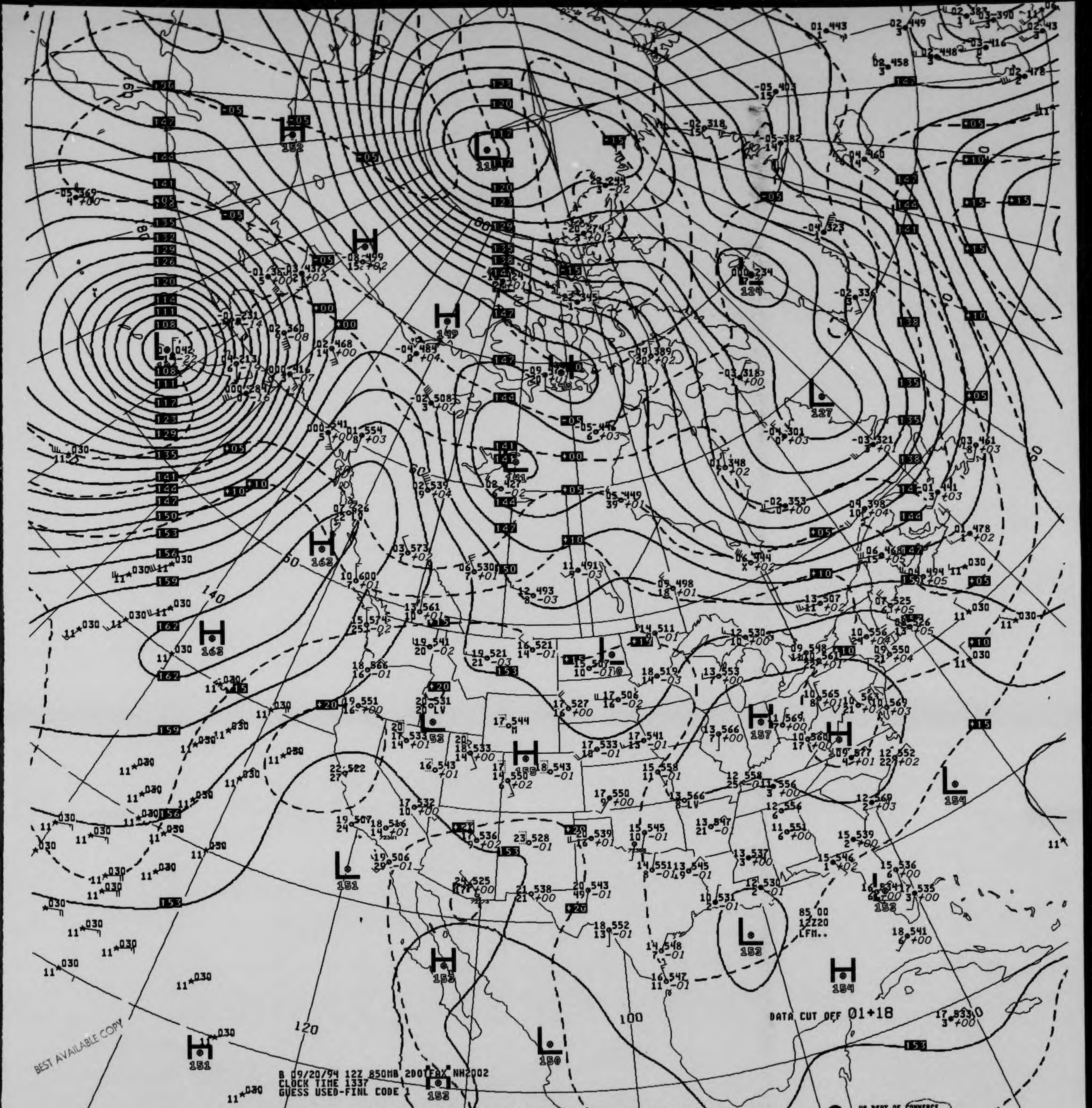
B 09/20/94 12Z 850MB 200 FAX NH2002
CLOCK TIME 1337
GUESS USED-FINL CODE 1
DATA CUT OFF 01+18
85 00
12Z20
LFM..
BEST AVAILABLE COPY
140
120
100

V435 .. 850MB ANALYSIS HEIGHTS/TEMPERATURE 12Z TUE 20 SEP 94

US DEPT OF COMMERCE
NOAA/NWS/NMC WASHINGTON

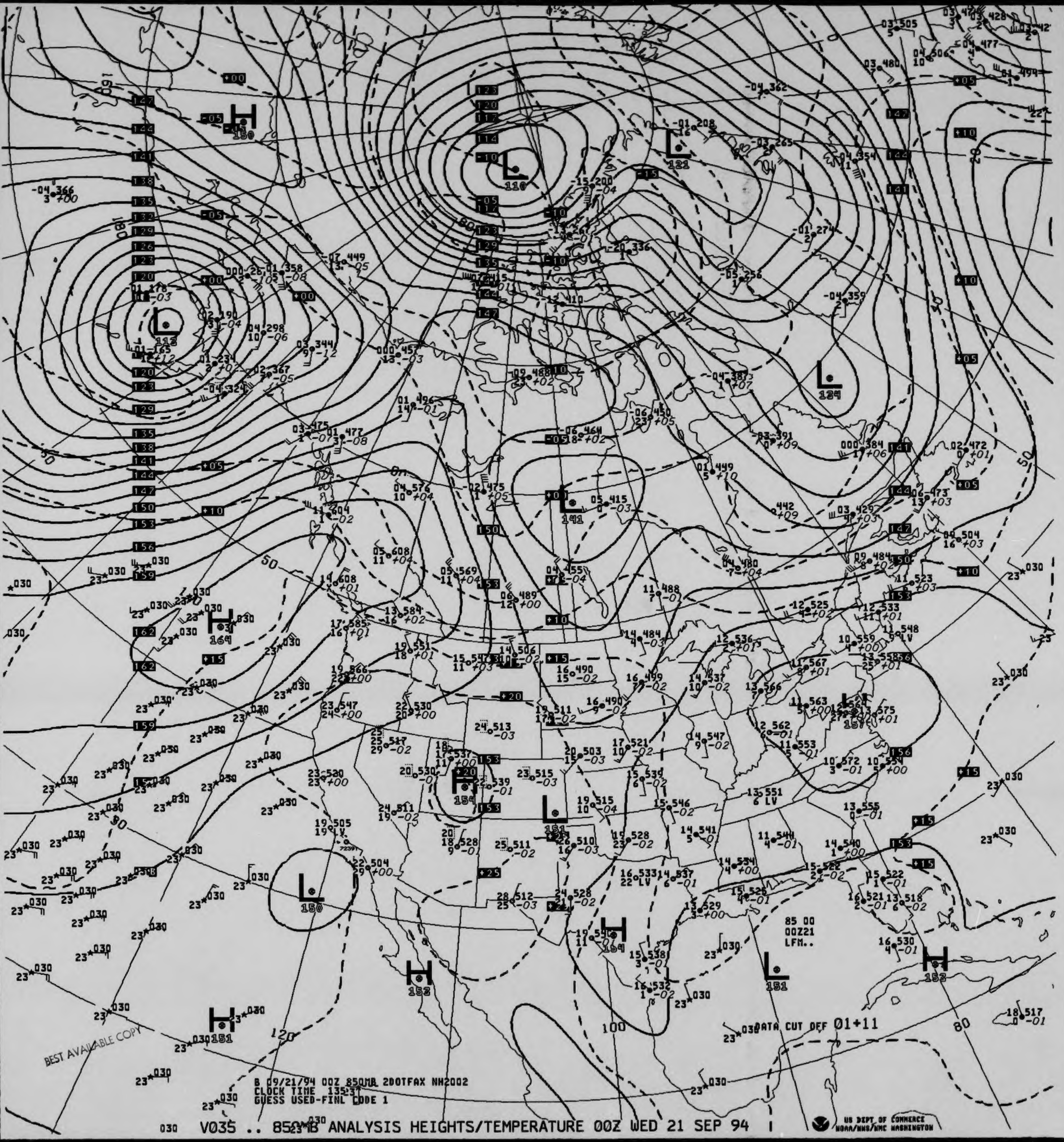
85 00
00Z21
LFM..
DATA CUT OFF 01+11
B 09/21/94 00Z 850MB 2D0TFAX NH2002
CLOCK TIME 1353
GUESS USED-FINL CODE 1
H 150
L 116
L 121
L 112
L 134
L 141
H 164
L 151
H 154
L 150
H 152
H 151
H 154
L 151
H 152
L 157
US DEPT OF COMMERCE
NOAA/NWS/NMC WASHINGTON

V035 .. 850MB ANALYSIS HEIGHTS/TEMPERATURE 00Z WED 21 SEP 94

BEST AVAILABLE COPY

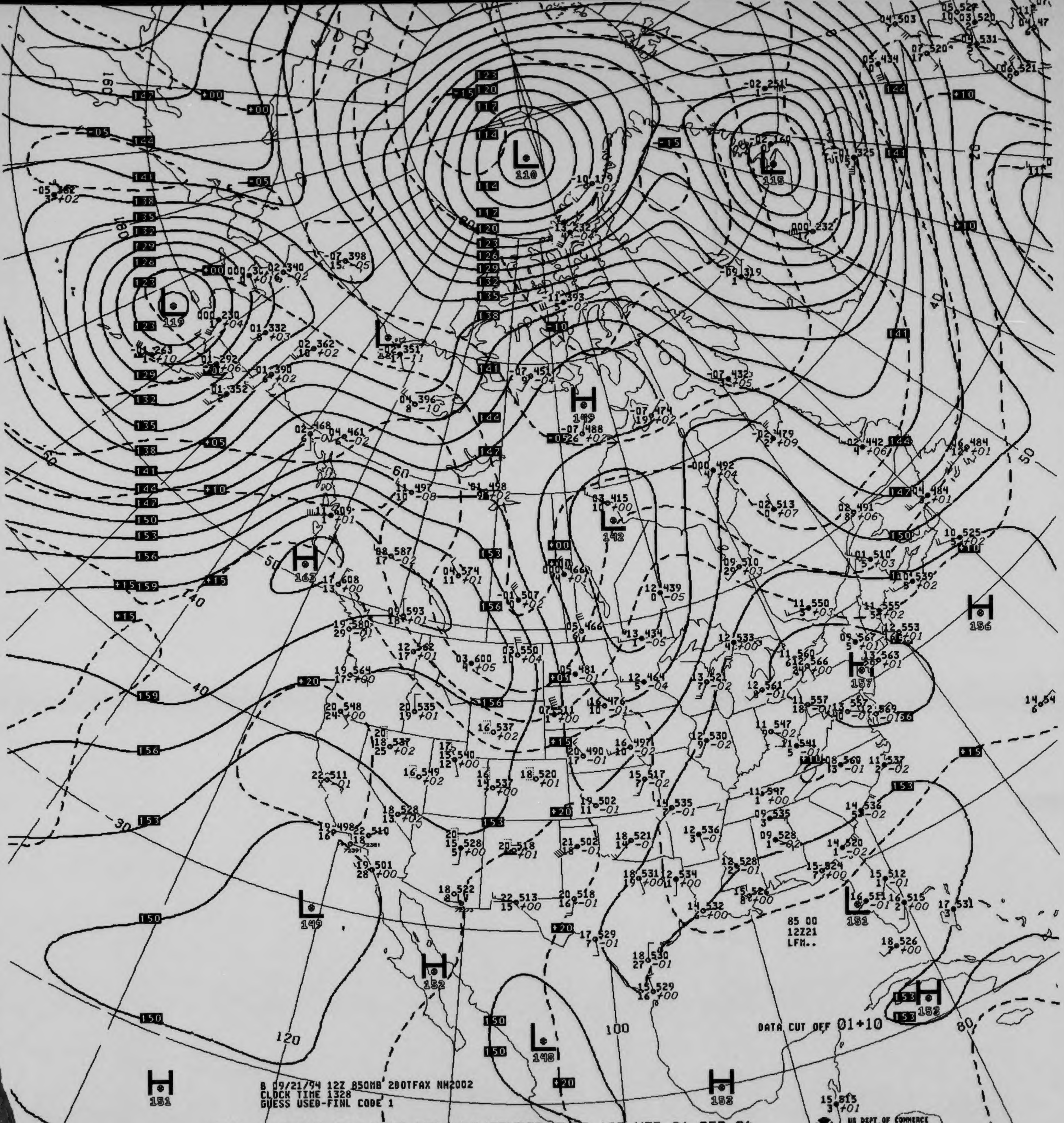
85 00
12Z21
LFM..
DATA CUT OFF 01+10
B 09/21/94 12Z 850MB 2DOTFAX NH2002
CLOCK TIME 1328
GUESS USED-FINL CODE 1

V435 .. 850MB ANALYSIS HEIGHTS/TEMPERATURE 12Z WED 21 SEP 94

US DEPT OF COMMERCE
NOAA/NWS/NMC WASHINGTON

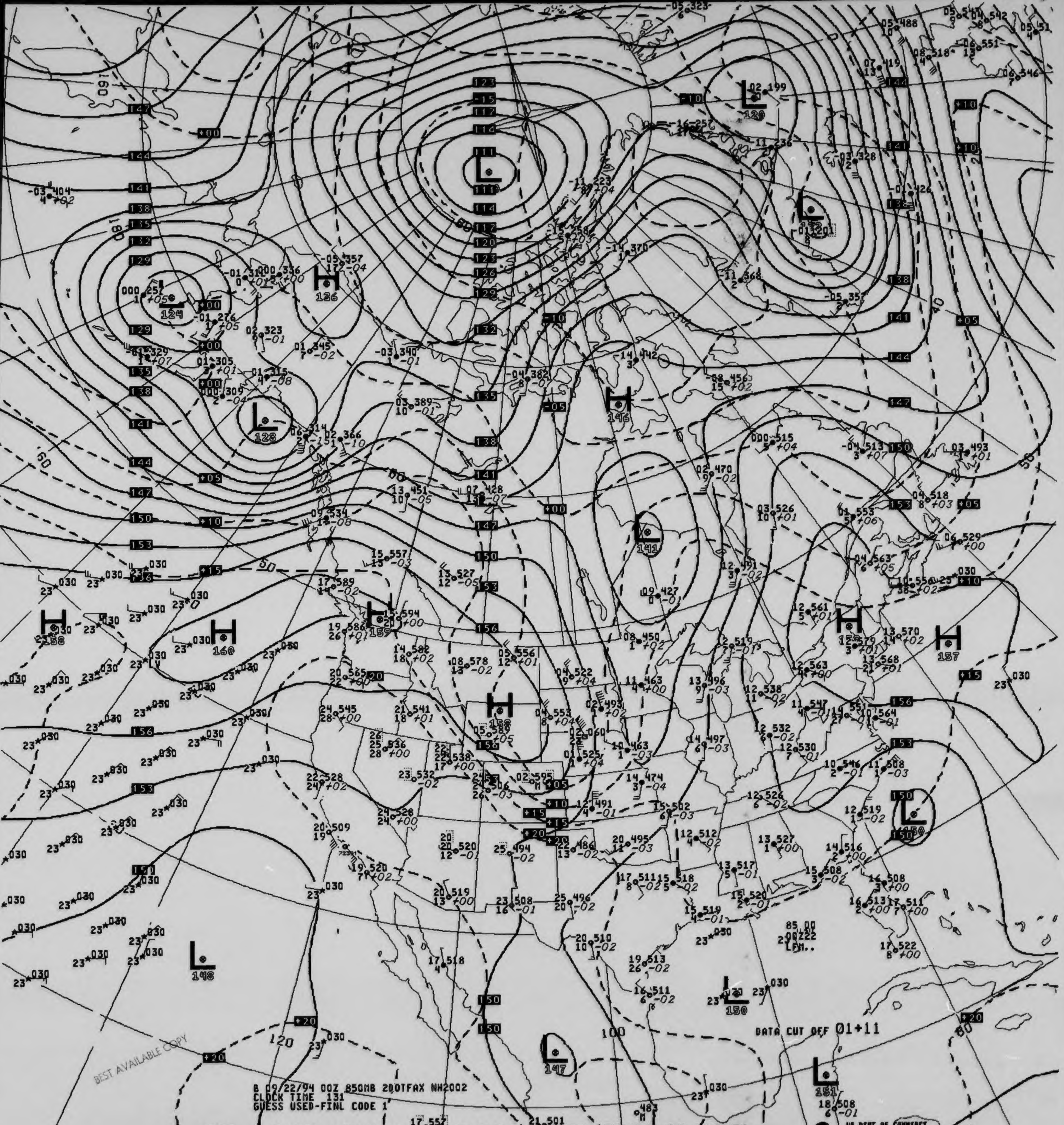
L 111
L 120
L 124
L 128
L 132
H 136
H 146
L 141
H 158
H 160
H 159
H 156
H 158
H 157
L 150
L 148
L 147
L 151
L 150
DATA CUT OFF 01+11
85 00
00Z22
LFM..
BEST AVAILABLE COPY

B 09/22/94 00Z 850MB 200TFAX NH2002
CLOCK TIME 131
GUESS USED-FINL CODE 1

V035 .. 850MB ANALYSIS HEIGHTS/TEMPERATURE 00Z THU 22 SEP 94

US DEPT OF COMMERCE
NOAA/NWS/NMC WASHINGTON

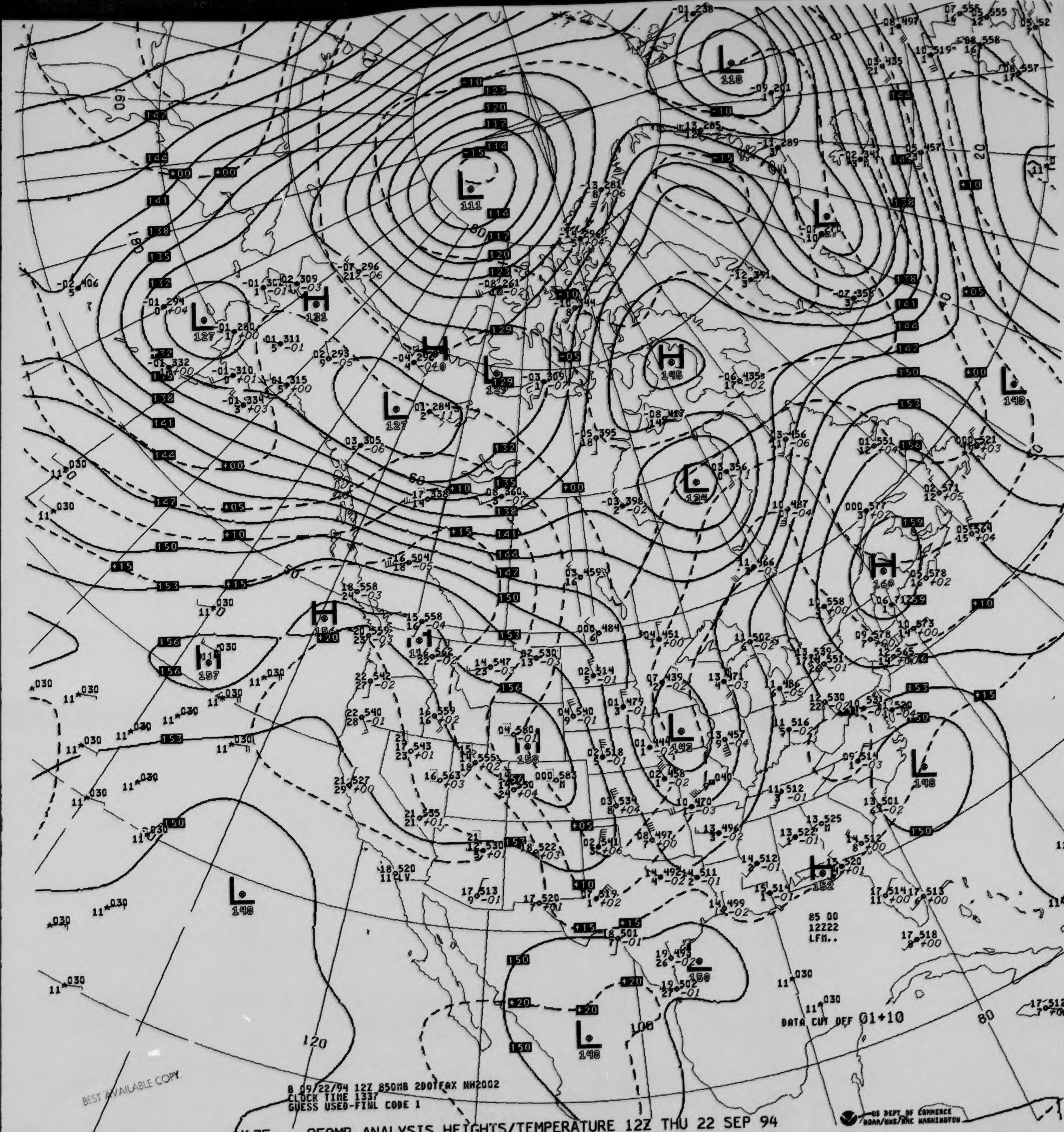
85 00
12Z22
LFM..
DATA CUT OFF 01+10
B 09/22/94 12Z 850MB 2DOTFAX NH2002
CLOCK TIME 1337
GUESS USED-FINL CODE 1
US DEPT OF COMMERCE
NOAA/NWS/NMC WASHINGTON

BEST AVAILABLE COPY

N435 .. 850MB ANALYSIS HEIGHTS/TEMPERATURE 12Z THU 22 SEP 94

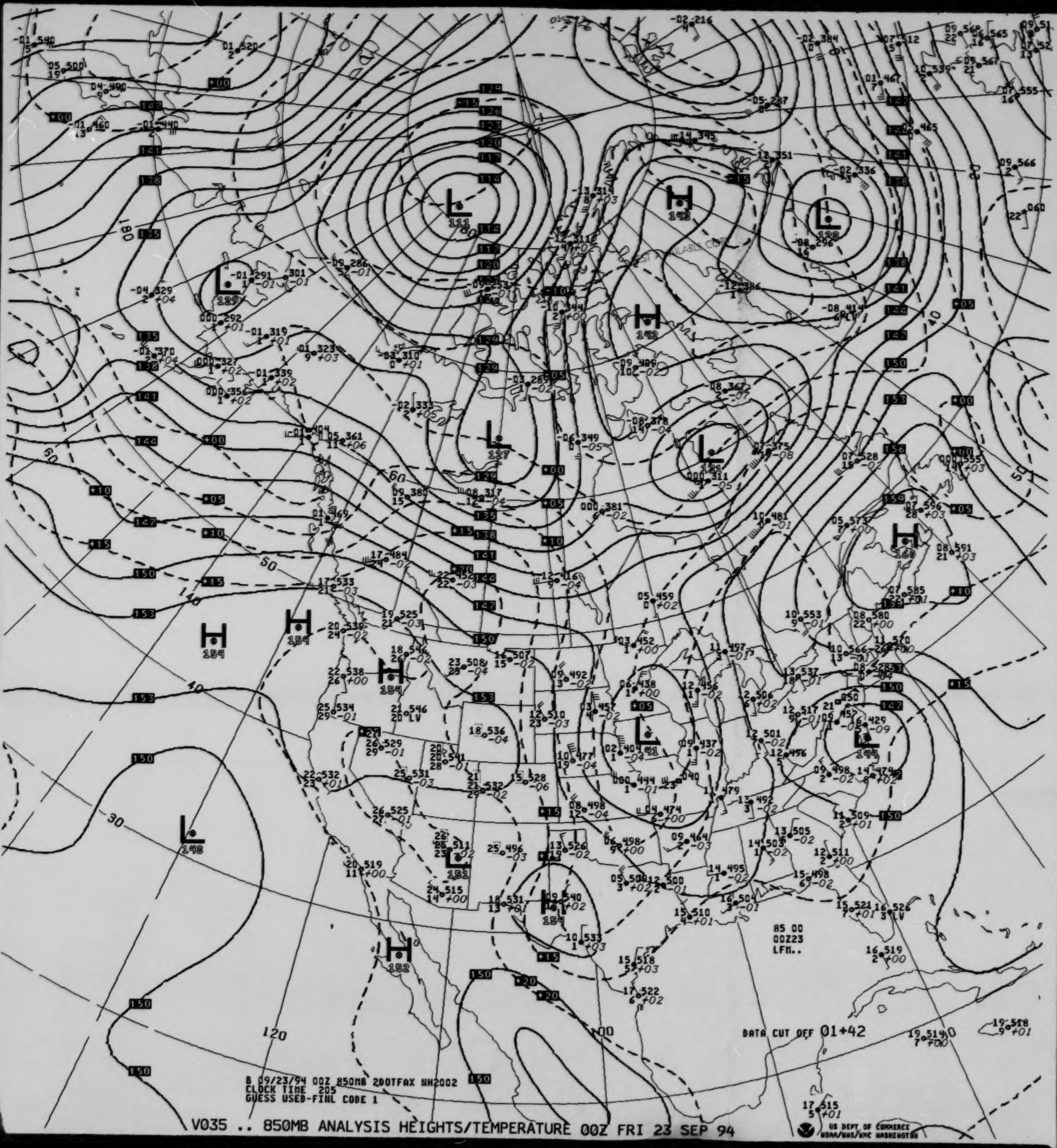
L 111
L 129
L 127
L 128
L 131
L 141
L 146
L 151
H 143
H 142
H 154
H 154
H 154
H 160
H 144
H 152
H 154
85 00
00Z23
LFM..
DATA CUT OFF 01+42

B 09/23/94 00Z 850MB 200TFAX NH2002
CLOCK TIME 205
GUESS USED-FINL CODE 1

V035 .. 850MB ANALYSIS HEIGHTS/TEMPERATURE 00Z FRI 23 SEP 94

US DEPT OF COMMERCE
NOAA/NWS/NMC WASHINGTON

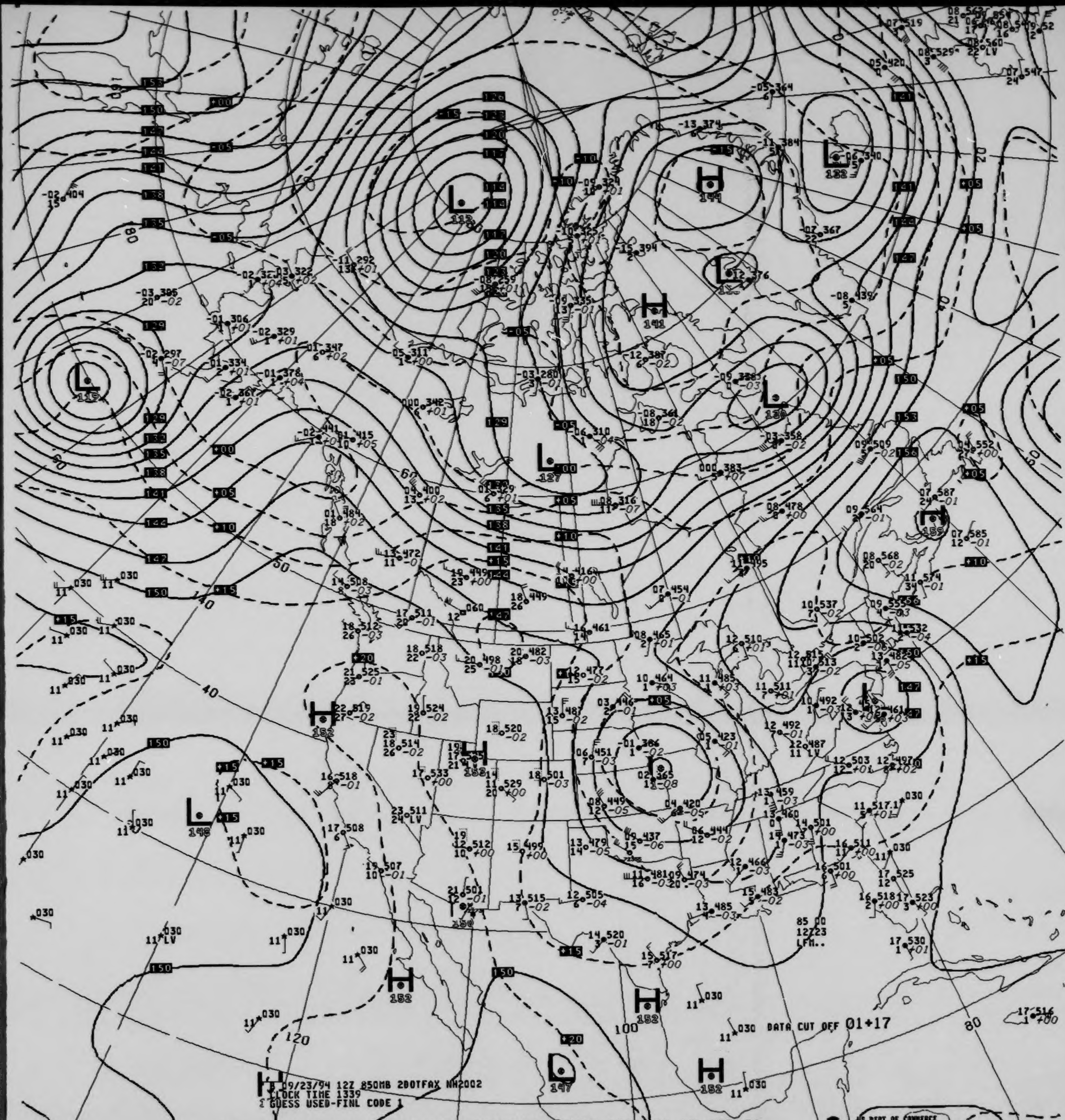
DATA CUT OFF 01+17
09/23/94 12Z 850MB 200TFAX NH2002
CLOCK TIME 1339
GUESS USED-FINL CODE 1
85 00
12223
LFM..
L 113
L 119
L 127
L 126
L 132
H 144
H 141
H 159
H 152
L 148
H 152
H 153
H 152
H 152
H 152
147
150
120
100
80
60
50
40

V435 .. 850MB ANALYSIS HEIGHTS/TEMPERATURE 12Z FRI 23 SEP 94

US DEPT OF COMMERCE
NOAA/NWS/NMC WASHINGTON

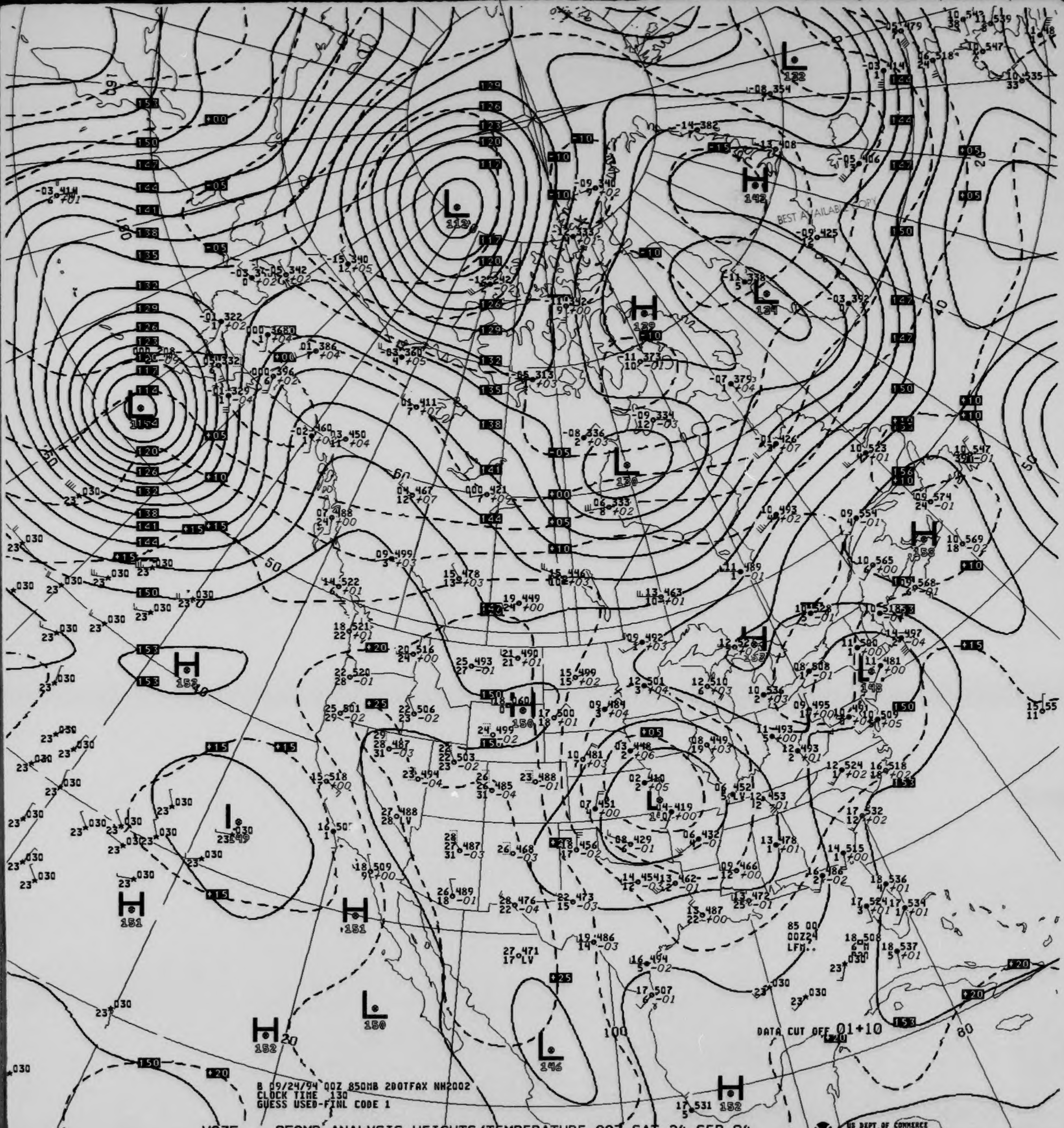
B 09/24/94 00Z 850MB 200TFAX NH2002
CLOCK TIME 130
GUESS USED-FINL CODE 1
DATA CUT OFF 01+10
85 00
00Z24
LFM..
BEST AVAILABLE COPY

V035 .. 850MB ANALYSIS HEIGHTS/TEMPERATURE 00Z SAT 24 SEP 94

US DEPT OF COMMERCE
NOAA/NWS/NMC WASHINGTON

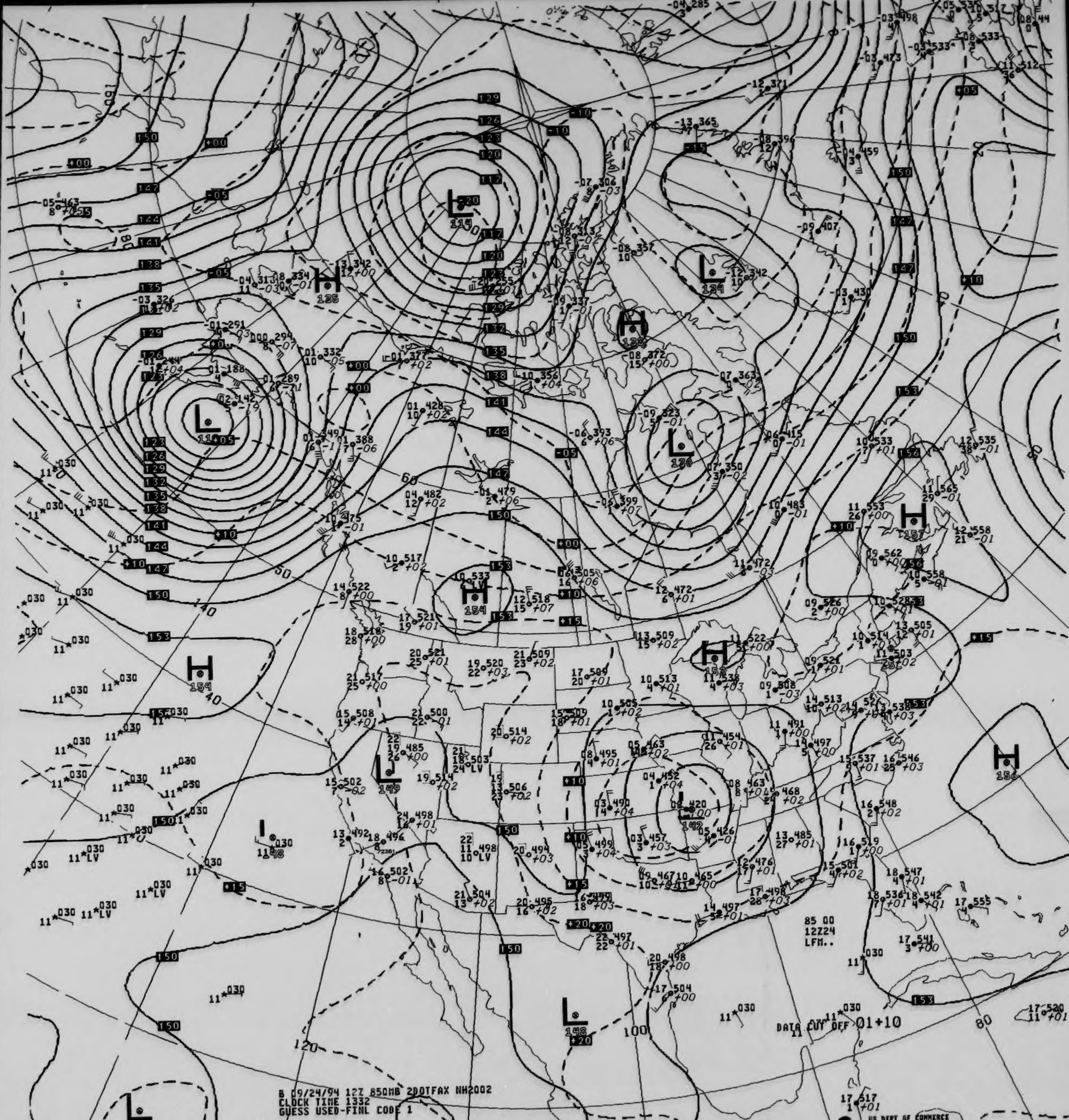
B 09/24/94 12Z 850MB 2DOTFAX NH2002
CLOCK TIME 1332
GUESS USED-FINL CODE 1
85 00
12Z24
LFM..
DATA CUT OFF 01+10
US DEPT OF COMMERCE
NOAA/NWS/NMC WASHINGTON

V435 .. 850MB ANALYSIS HEIGHTS/TEMPERATURE 12Z SAT 24 SEP 94

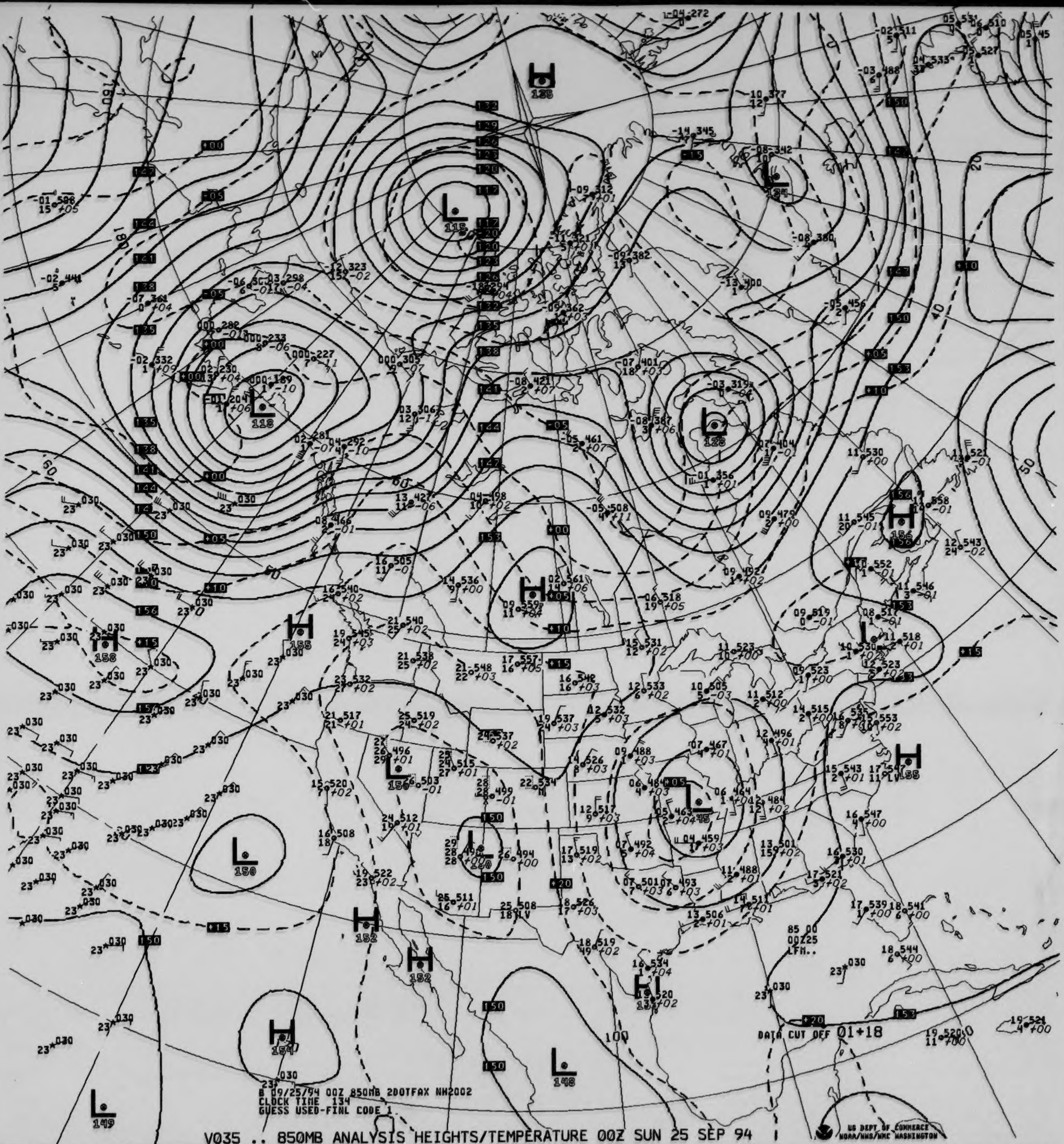
B 09/25/94 00Z 850MB 2DOTFAX NH2002
CLOCK TIME 134
GUESS USED-FINL CODE 1
DATA CUT OFF 01+18
85 00
00Z25
LFM..
US DEPT OF COMMERCE
NOAA/NWS/NMC WASHINGTON

V035 .. 850MB ANALYSIS HEIGHTS/TEMPERATURE 00Z SUN 25 SEP 94

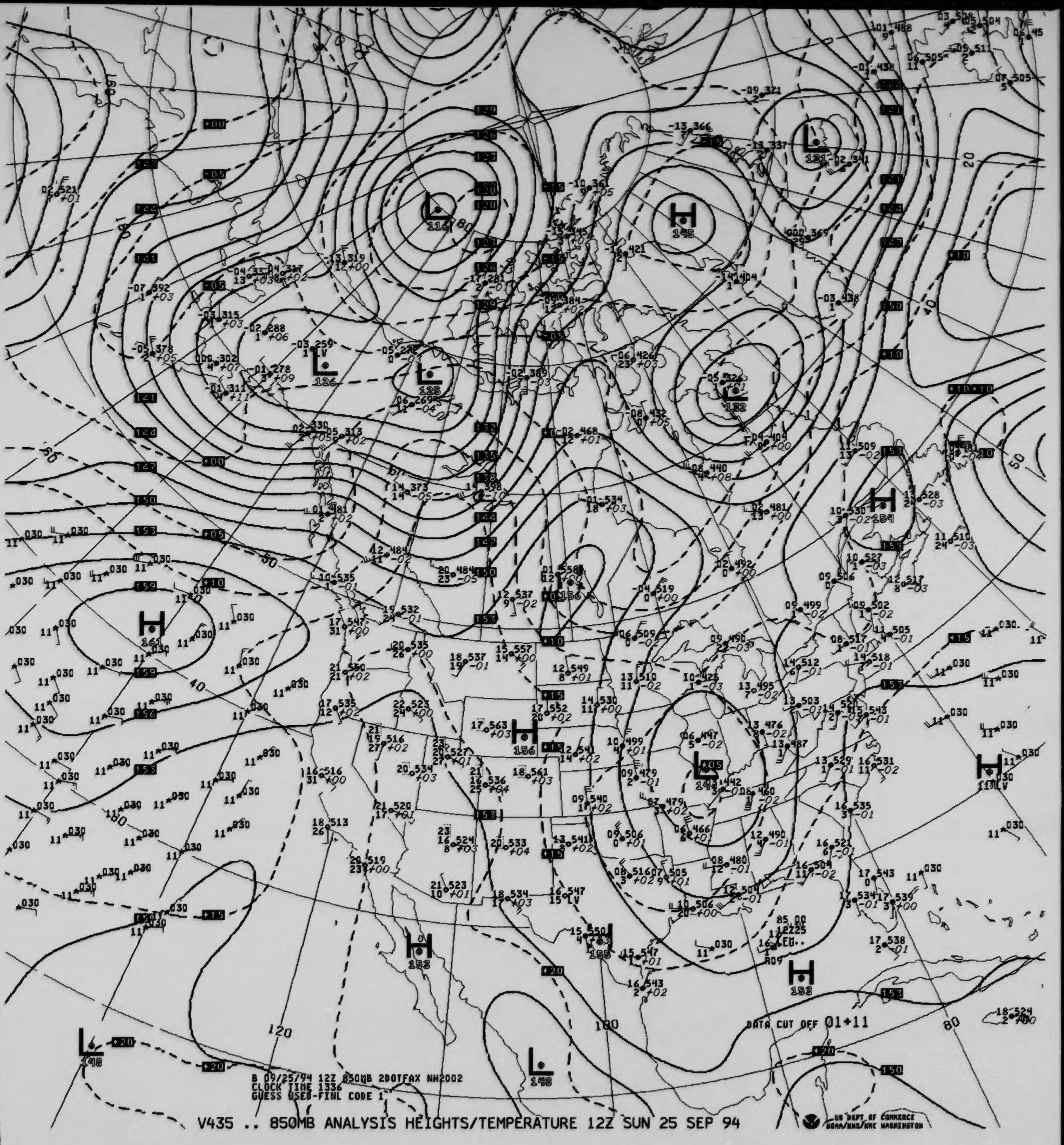
DATA CUT OFF 01+11
B 09/25/94 12Z 850MB 2DOTFAX NH2002
CLOCK TIME 1336
GUESS USED-FINL CODE 1
US DEPT OF COMMERCE
NOAA/NWS/NMC WASHINGTON
H 161
H 156
H 152
H 165
H 154
H 145
L 116
L 126
L 125
L 132
L 131
L 148
L 148

V435 .. 850MB ANALYSIS HEIGHTS/TEMPERATURE 12Z SUN 25 SEP 94

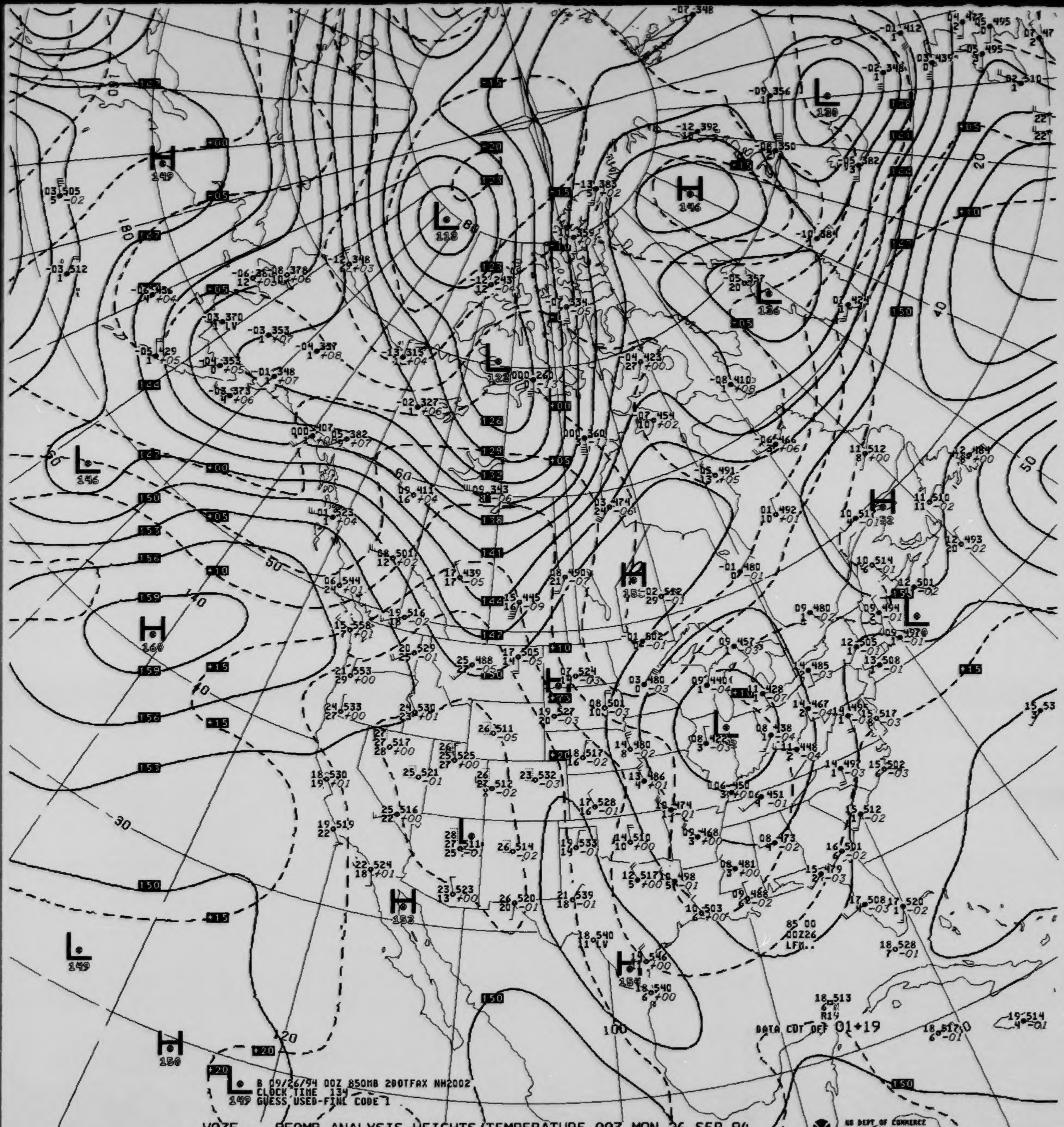
B 09/26/94 00Z 850MB 2DOTFAX NH2002
CLOCK TIME 134
GUESS USED-FINL CODE 1
DATA CUT OFF 01+19
85 00
00Z26
LFM..

V035 .. 850MB ANALYSIS HEIGHTS/TEMPERATURE 00Z MON 26 SEP 94

US DEPT OF COMMERCE NOAA/NWS/NMC WASHINGTON


L 132
L 127
H 146
L 115
L
H 150
H 152
H 161
H
L
H 151
L 150
L 151
H 152
L 149
L 150
L 147
180
60
50
40
100
B 09/26/94 12Z 850MB 200 FAX NH2002
CLOCK TIME 1335
GUESS USED-FINL CODE 1
DATA CUT OFF 01+10
85 00
12Z26
LFM..
US DEPT OF COMMERCE
NOAA/NWS/NMC WASHINGTON

V435 .. 850MB ANALYSIS HEIGHTS/TEMPERATURE 12Z MON 26 SEP 94

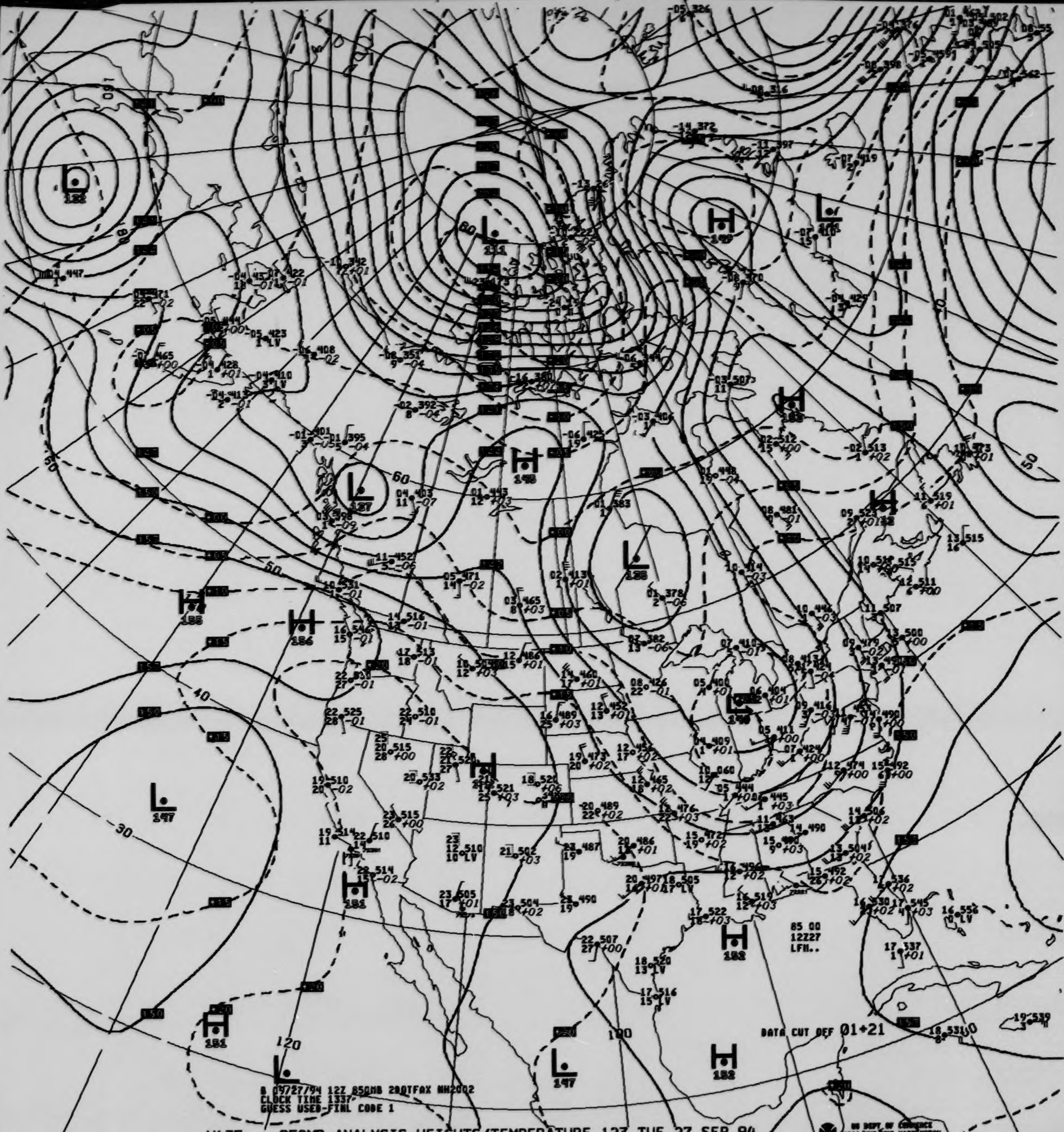

85 00
12Z27
LFM..
DATA CUT OFF 01+21
8 09/27/94 12Z 850MB 20QTFAX NH2002
CLOCK TIME 1337
GUESS USED-FINL CODE 1
US DEPT OF COMMERCE
NOAA/NWS/NMC WASHINGTON

V435 .. 850MB ANALYSIS HEIGHTS/TEMPERATURE 12Z TUE 27 SEP 94

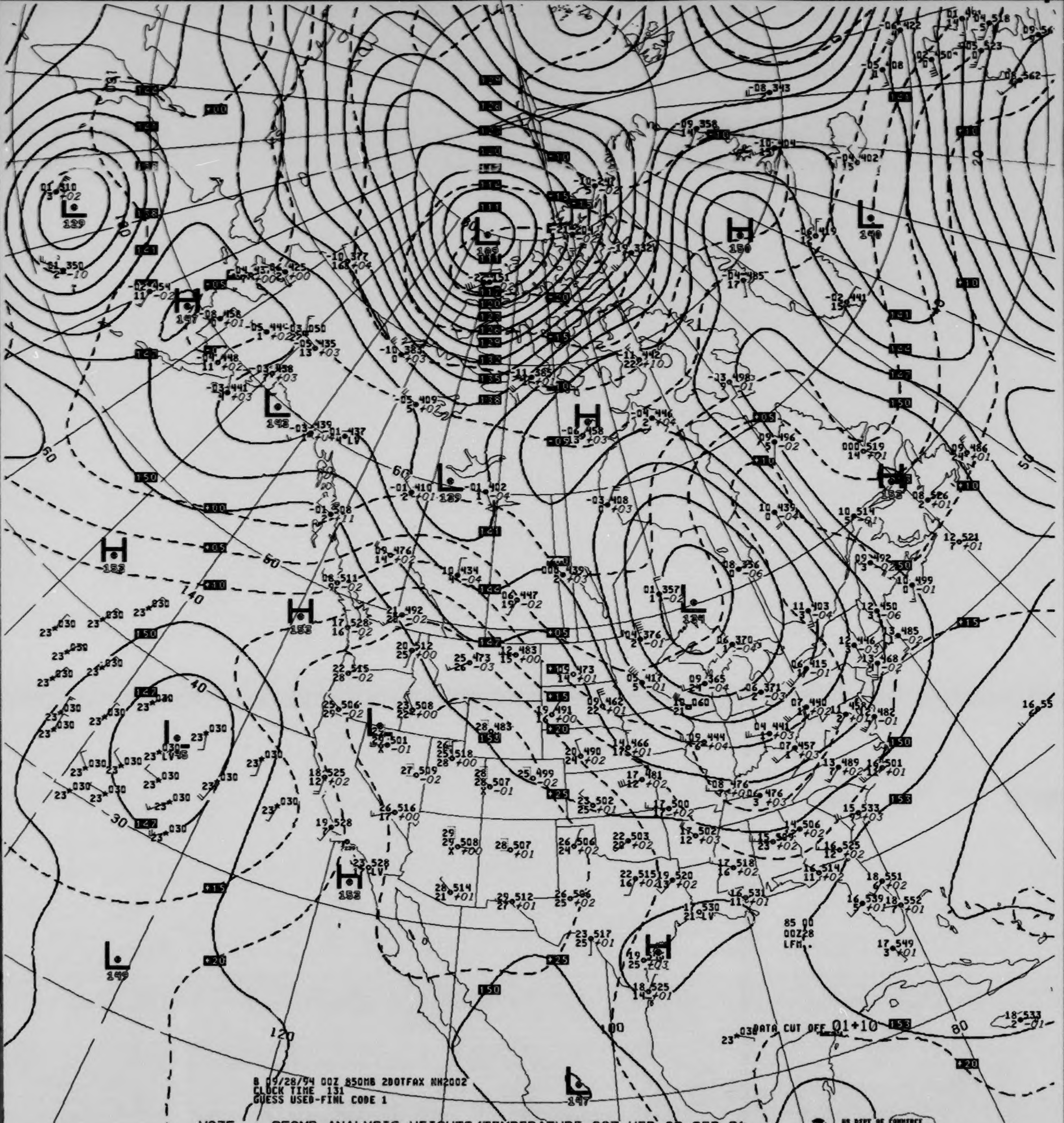

L 129
H 157
L 148
L 109
H 150
L 140
H 158
L 129
H 153
H 153
L 154
H 153
H 152
L 149
L 147
60
140
40
30
120
100
80
50
20
85 00
00Z28
LFM..
DATA CUT OFF 01+10
8 09/28/94 00Z 850MB 2DOTFAX NH2002
CLOCK TIME 131
GUESS USED-FINL CODE 1

V035 .. 850MB ANALYSIS HEIGHTS/TEMPERATURE 00Z WED 28 SEP 94

US DEPT OF COMMERCE
NOAA/NWS/NMC WASHINGTON

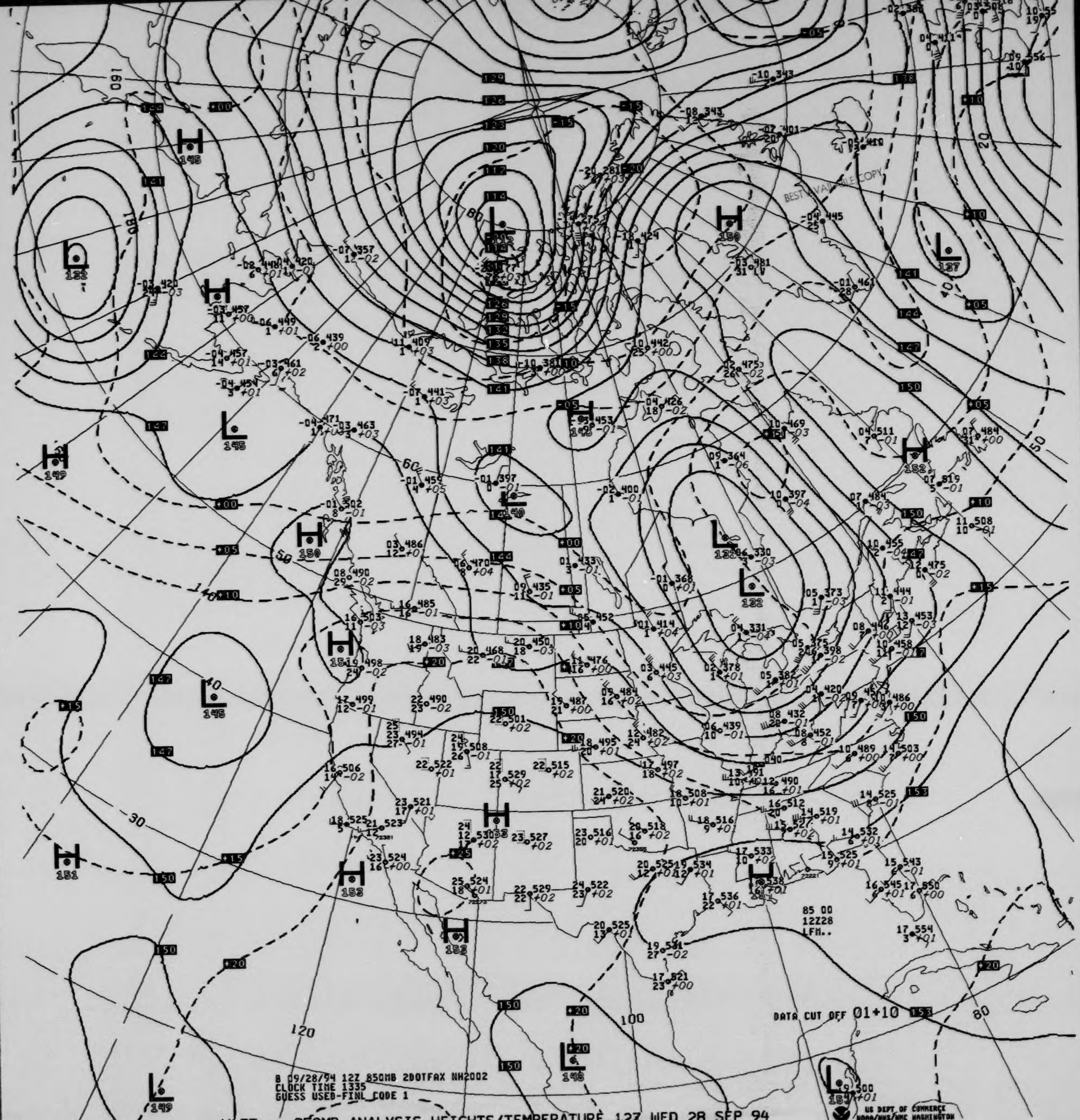
BEST AVAILABLE COPY
DATA CUT OFF 01+10
85 00
12Z28
LFM..
US DEPT OF COMMERCE
NOAA/NWS/NMC WASHINGTON

B 09/28/94 12Z 850MB 2DOTFAX NH2002
CLOCK TIME 1335
GUESS USED-FINL CODE 1

V435 .. 850MB ANALYSIS HEIGHTS/TEMPERATURE 12Z WED 28 SEP 94

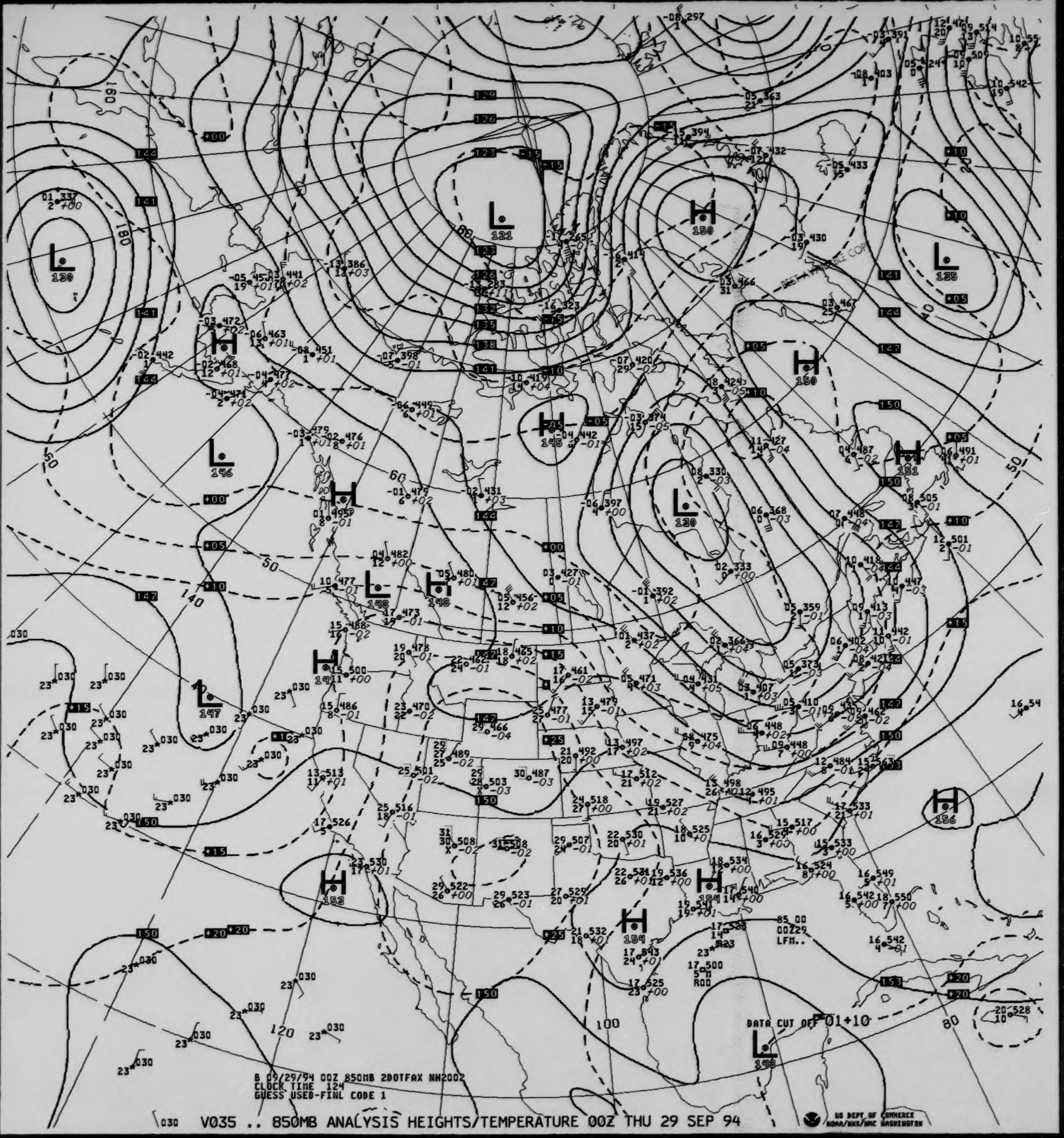

DATA CUT OFF
85 00
00Z29
LFM..
BEST AVAILABLE COPY

B 09/29/94 00Z 850MB 2DOTFAX NH2002
CLOCK TIME 124
GUESS USED-FINL CODE 1

V035 .. 850MB ANALYSIS HEIGHTS/TEMPERATURE 00Z THU 29 SEP 94

US DEPT OF COMMERCE
NOAA/NWS/NMC WASHINGTON

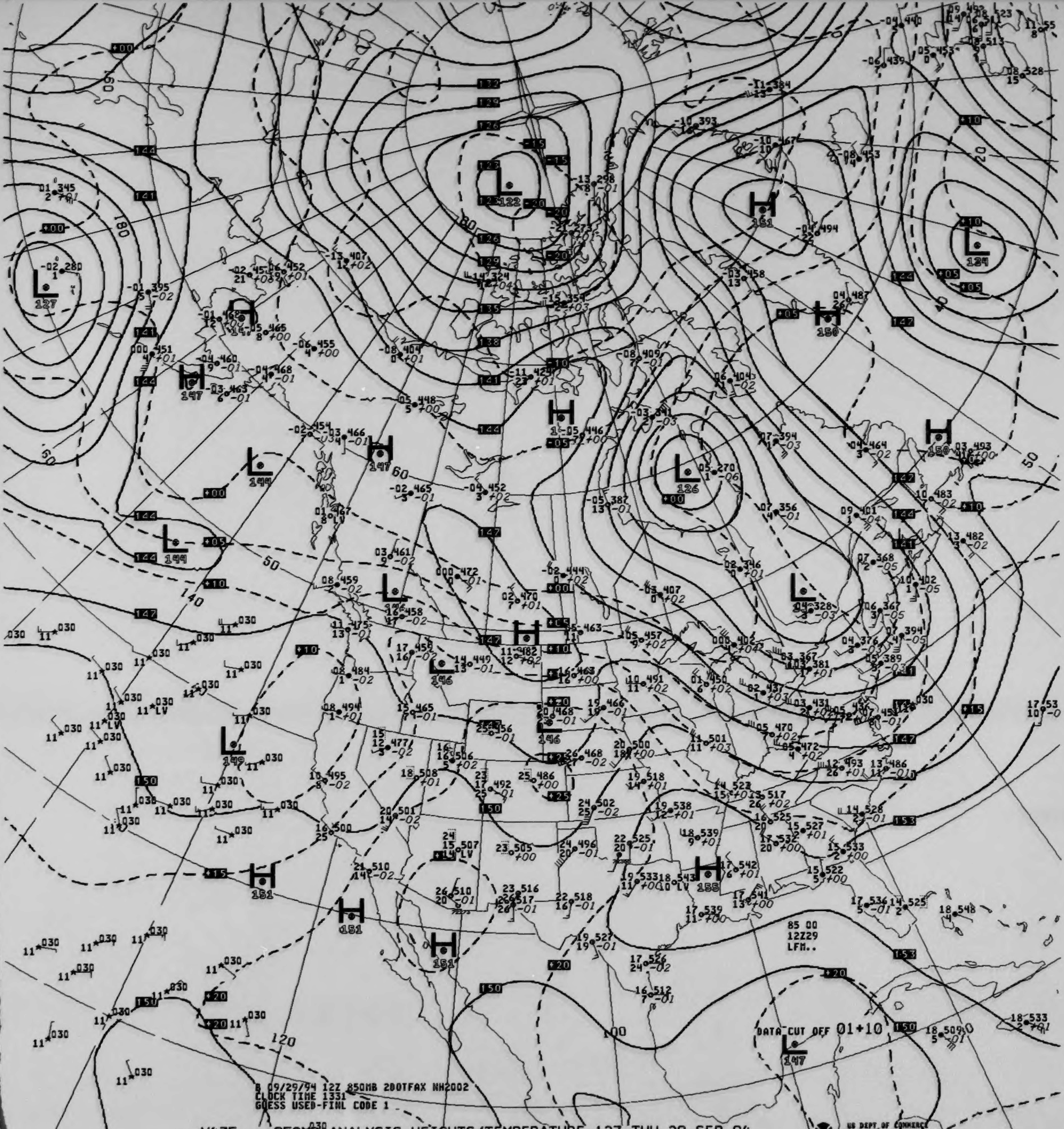
85 00
12Z29
LFM..
DATA CUT OFF 01+10
8 09/29/94 12Z 850MB 200TFAX NH2002
CLOCK TIME 1331
GUESS USED-FINL CODE 1

V435 .. 850MB ANALYSIS HEIGHTS/TEMPERATURE 12Z THU 29 SEP 94

US DEPT OF COMMERCE
NOAA/NWS/NMC WASHINGTON

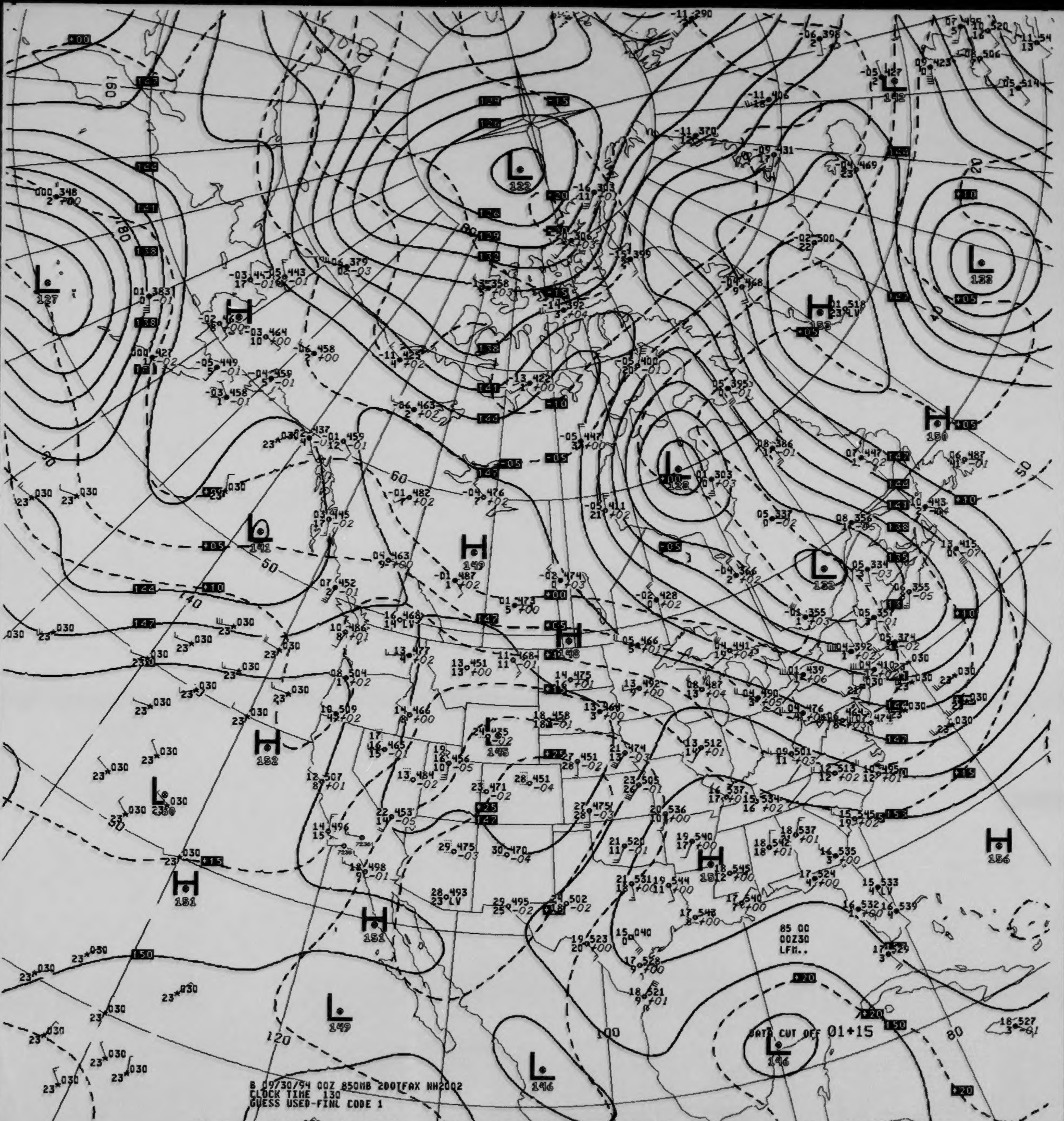
B 09/30/94 00Z 850MB 2DOTFAX NH2002
CLOCK TIME 130
GUESS USED-FINL CODE 1
85 00
00Z30
LFM..
DATA CUT OFF 01+15

V035 .. 850MB ANALYSIS HEIGHTS/TEMPERATURE 00Z FRI 30 SEP 94

US DEPT OF COMMERCE
NOAA/NWS/NMC WASHINGTON

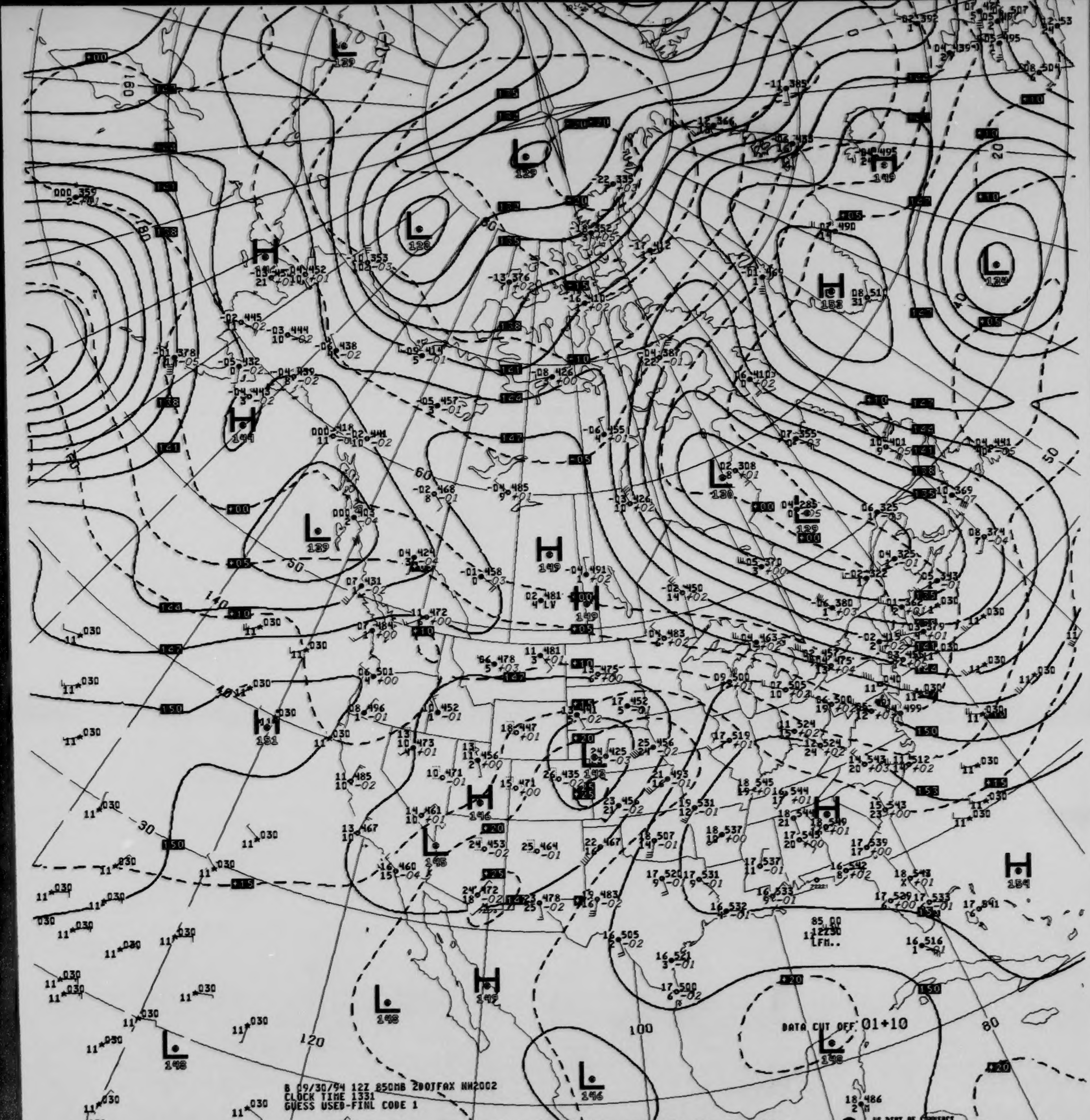
B 09/30/94 12Z 850MB 2DOTFAX NH2002
CLOCK TIME 1331
GUESS USED-FINL CODE 1
DATA CUT OFF 01+10
85 00
1223Z
LFM..
US DEPT OF COMMERCE
NOAA/NWS/NMC WASHINGTON

V435 .. 850MB ANALYSIS HEIGHTS/TEMPERATURE 12Z FRI 30 SEP 94

[illegible] FORM [illegible] - 301A
ev. 8- 83)

[illegible]
National Oceanic and Atmospheric Administration
National Environmental Satellite, Data, and Information S
National Climatic Data Center

700 MB CONSTANT PRESSURE CHARTS

NORTH AMERICAN NMC

ALL RECORDS ARE THE BEST AVAILABLE FOR FILMING

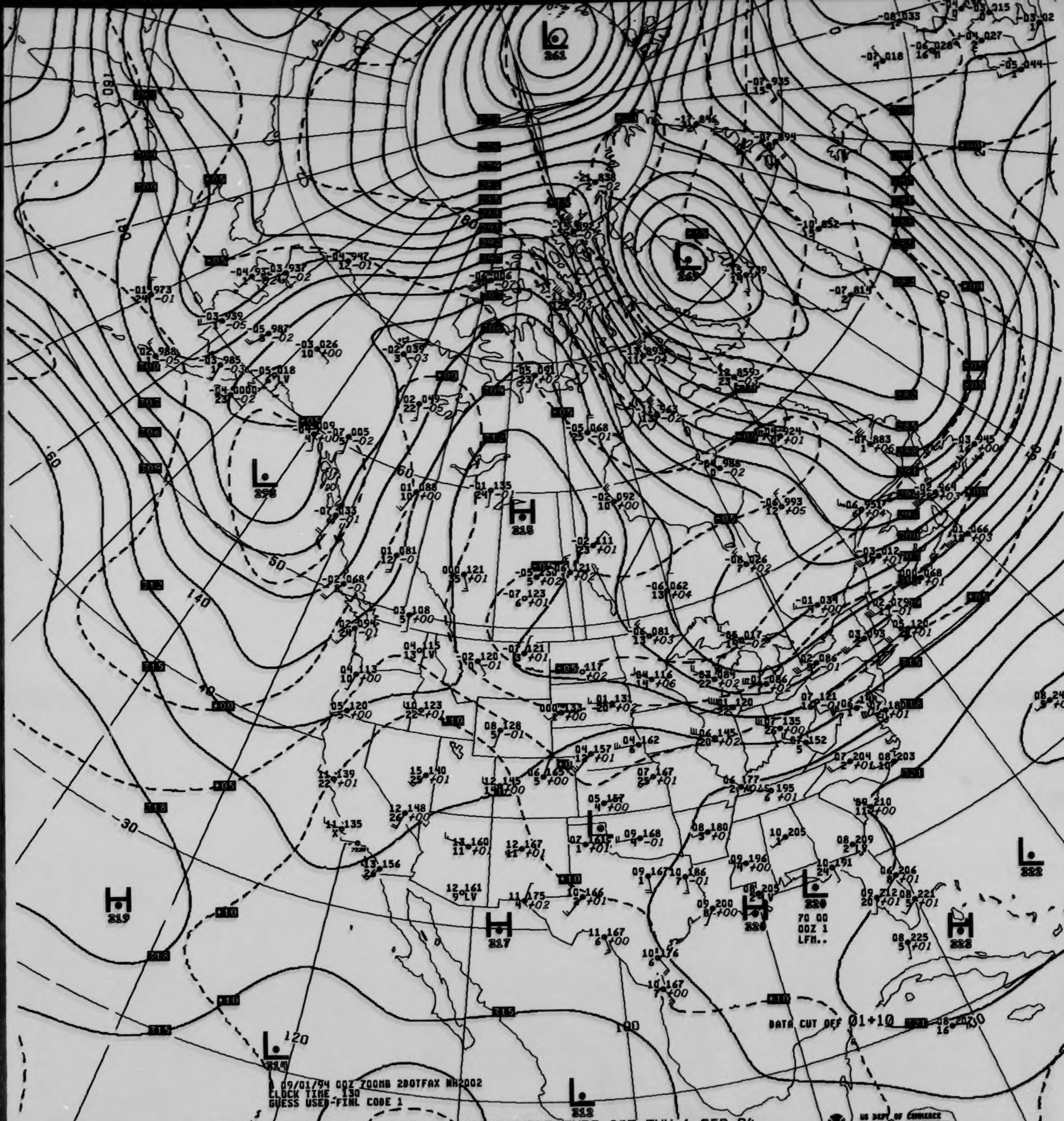

09/01/94 00Z 700MB 200TFAX NH2002
CLOCK TIME 130
GUESS USED-FINL CODE 1
DATA CUT OFF 01+10
70 00
00Z 1
LFM..
US DEPT OF COMMERCE
NOAA/NWS/NMC WASHINGTON

V036 .. 700MB ANALYSIS HEIGHTS/TEMPERATURE 00Z THU 1 SEP 94

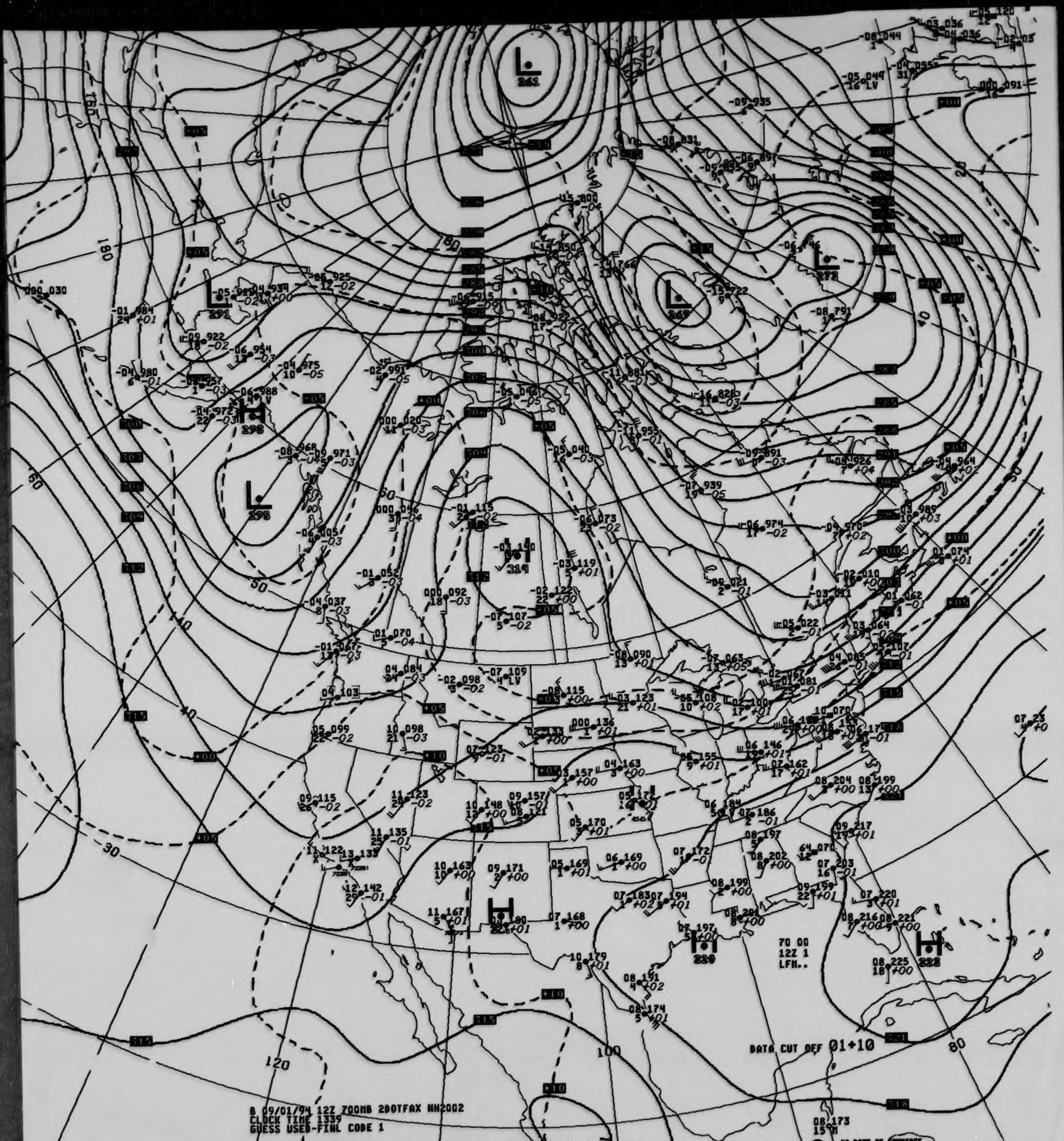
L 261
L 249
L 272
L 291
L 296
H 298
H 314
H 320
H 322
DATA CUT OFF 01+10
70 00
12Z 1
LFM..
B 09/01/94 12Z 700MB 2BOTFAX NH2002
CLOCK TIME 1339
GUESS USED-FINL CODE 1
US DEPT OF COMMERCE
NOAA/NWS/NMC WASHINGTON
180
160
140
120
100
80
60
50
40
30

V436 .. 700MB ANALYSIS HEIGHTS/TEMPERATURE 12Z THU 1 SEP 94

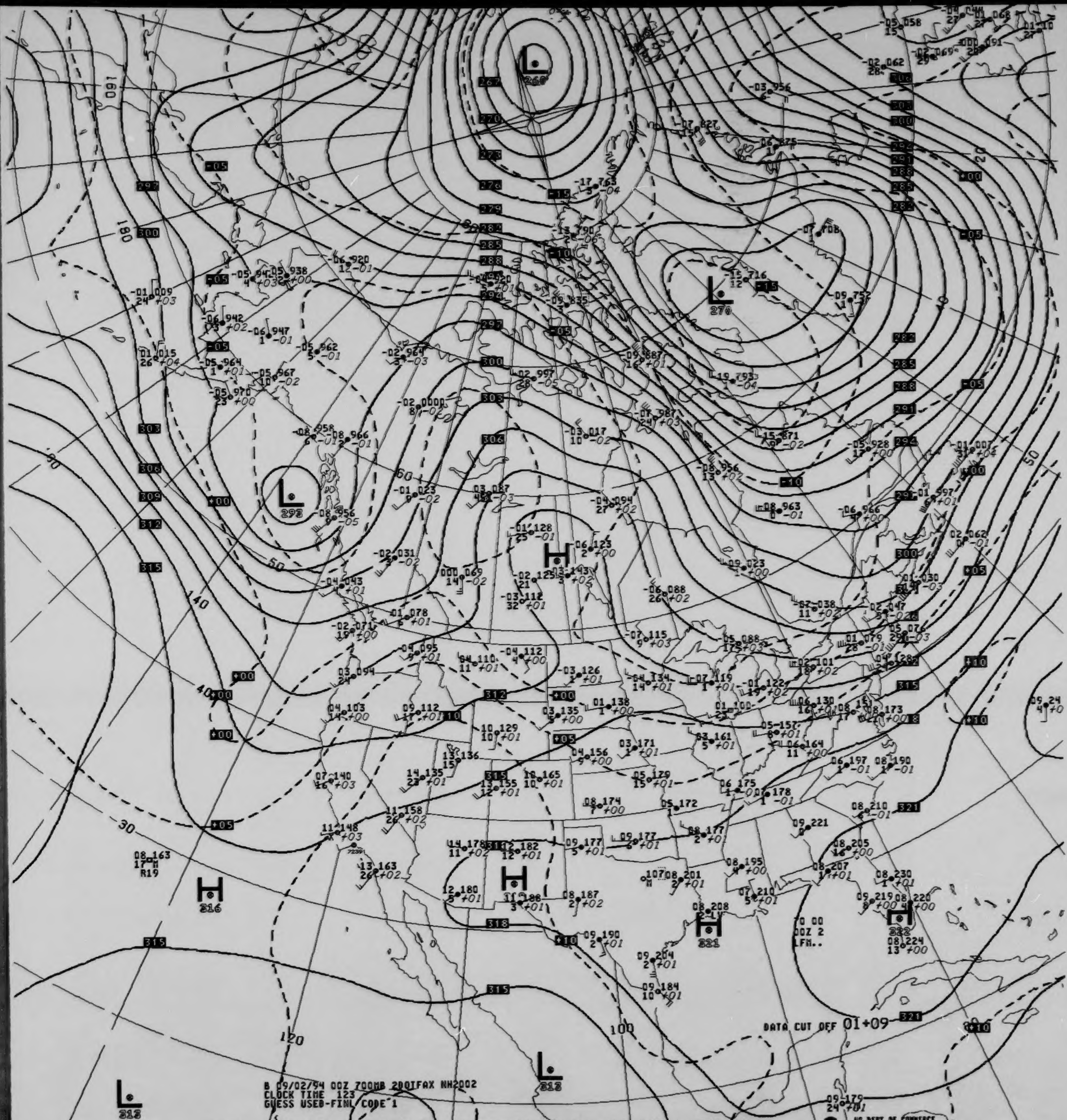

B 09/02/94 00Z 700MB 200IFAX NH2002
CLOCK TIME 123
GUESS USED-FINL CODE 1

DATA CUT OFF 01+09

L 260
L 270
L 293
H
H 316
H
H 321
H 322
L 313
L 315

V036 .. 700MB ANALYSIS HEIGHTS/TEMPERATURE 00Z FRI 2 SEP 94

US DEPT OF COMMERCE
NOAA/NWS/NMC WASHINGTON

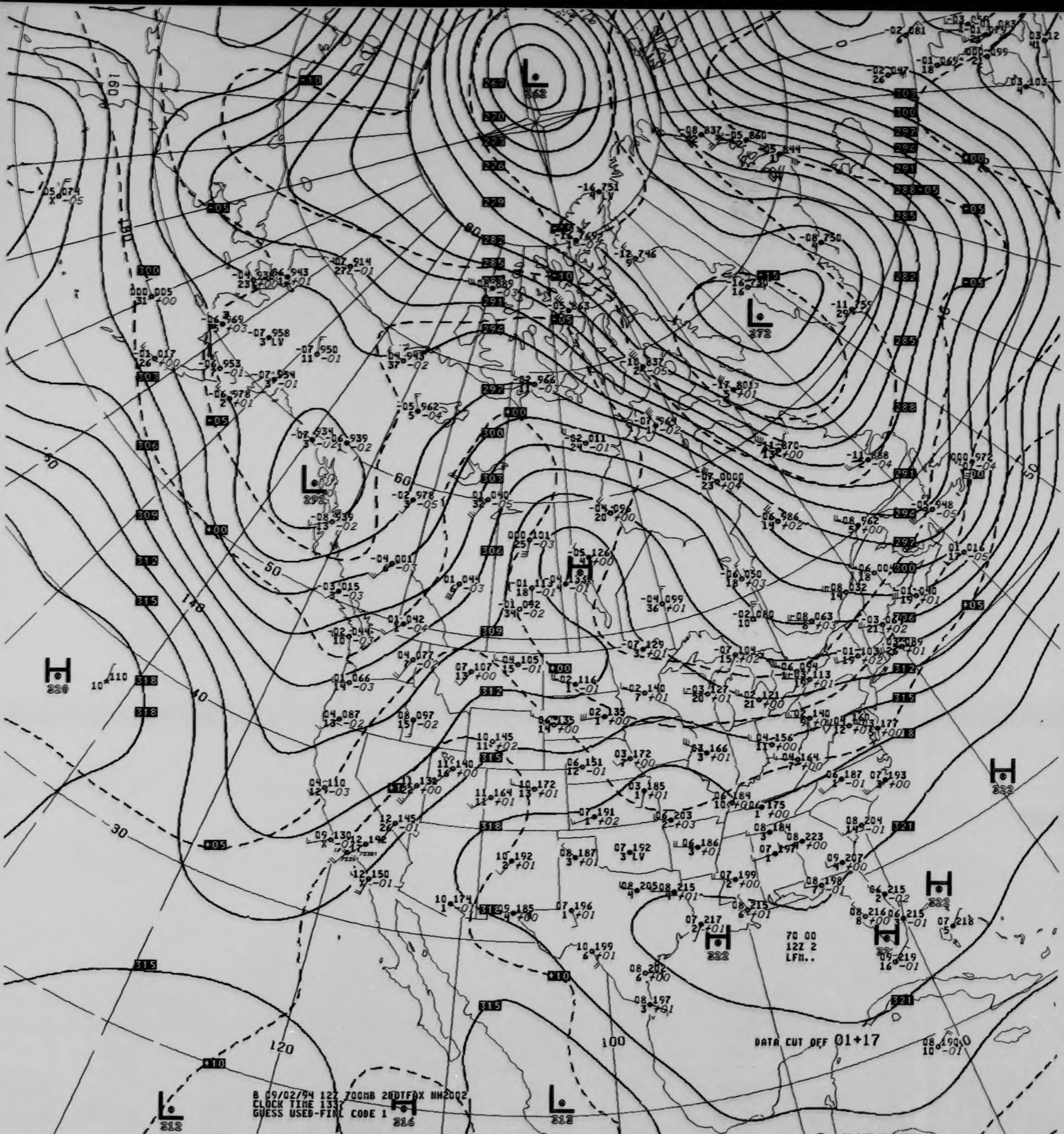
L 262
L 272
L 292
H 320
H 222
H 322
L 312
H 316
L 312
B 09/02/94 12Z 700MB 20DTFAX NH2002
CLOCK TIME 1332
GUESS USED-FINL CODE 1
70 00
12Z 2
LFM..
DATA CUT OFF 01+17
US DEPT OF COMMERCE
NOAA/NWS/NMC WASHINGTON

V436 .. 700MB ANALYSIS HEIGHTS/TEMPERATURE 12Z FRI 2 SEP 94

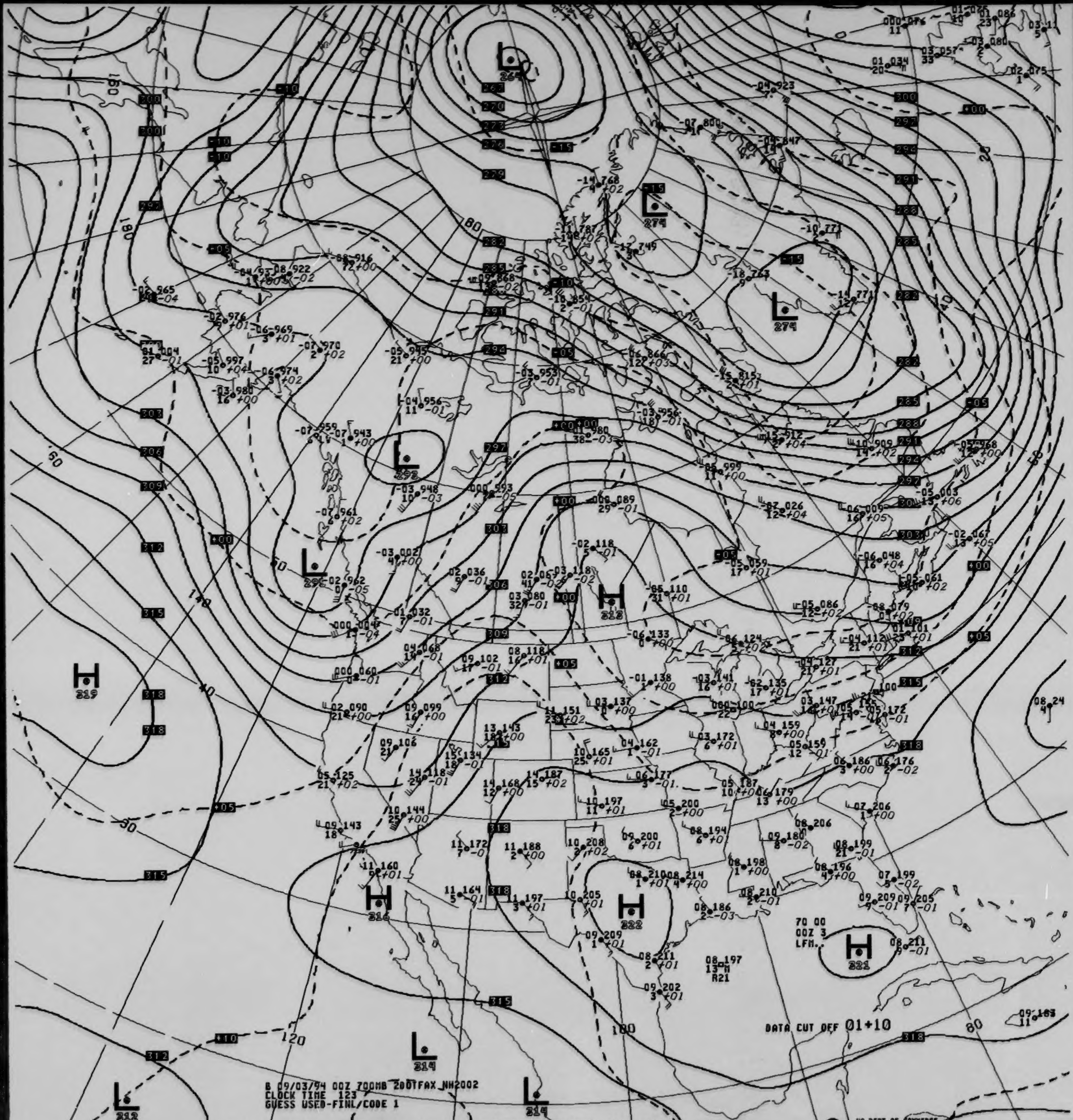
B 09/03/94 00Z 700MB 2001FAX NH2002
CLOCK TIME 123
GUESS USED-FINL/CODE 1
DATA CUT OFF 01+10
70 00
00Z 3
LFM..
US DEPT OF COMMERCE
NOAA/NWS/NMC WASHINGTON
H
319
H
316
H
322
H
321
H
323
L
264
L
274
L
279
L
292
L
296
L
314
L
314
L
312

V036 .. 700MB ANALYSIS HEIGHTS/TEMPERATURE 00Z SAT 3 SEP 94

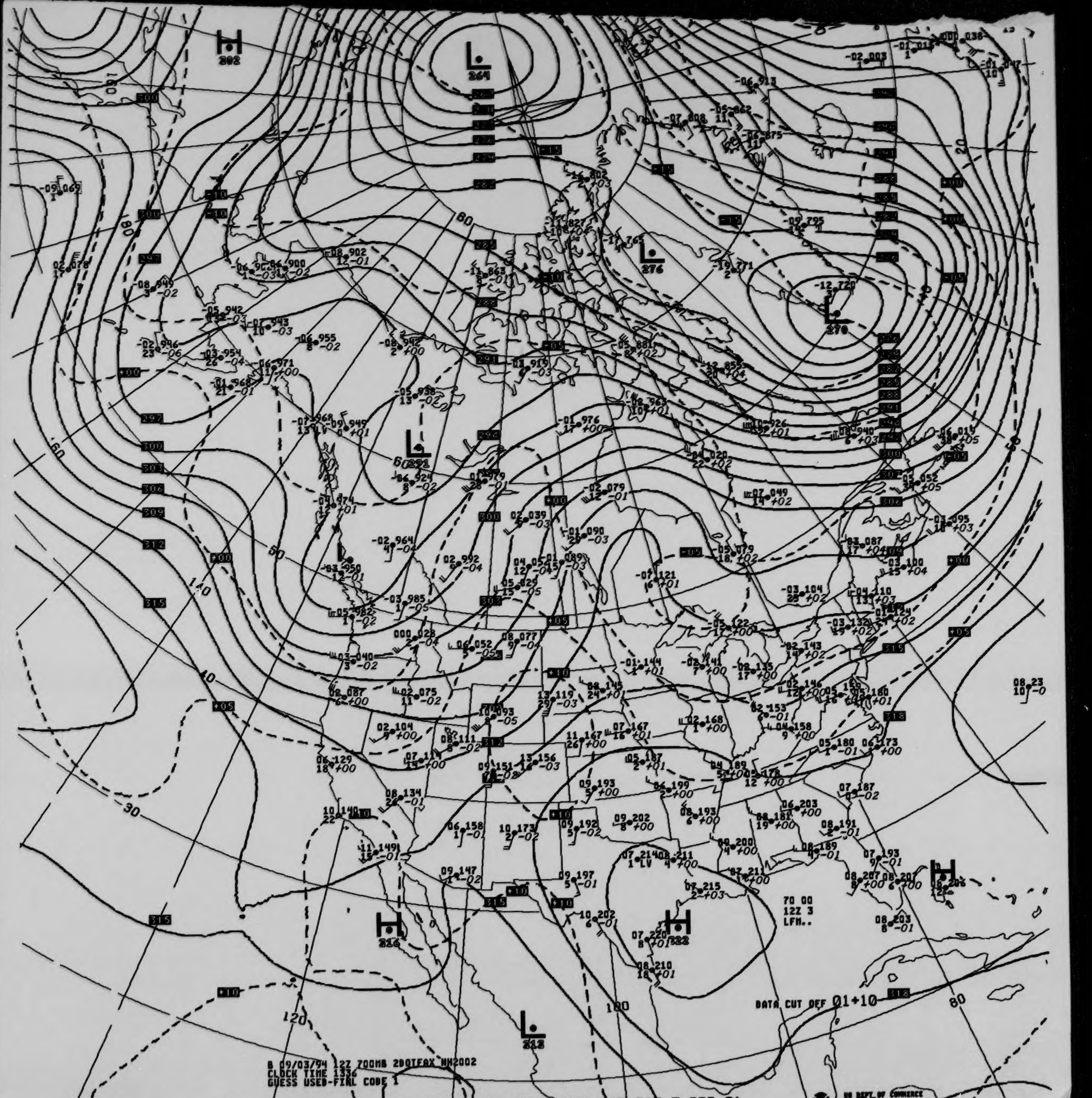
H 282
L 264
L 276
L 276
L 292
H 316
H 322
L 312
H
DATA CUT OFF 01+10
70 00
12Z 3
LFM..
US DEPT OF COMMERCE
NOAA/NWS/NMC WASHINGTON

B 09/03/94 12Z 700MB 2DOTFAX NH2002
CLOCK TIME 1336
GUESS USED-FINL CODE 1

V436 .. 700MB ANALYSIS HEIGHTS/TEMPERATURE 12Z SAT 3 SEP 94

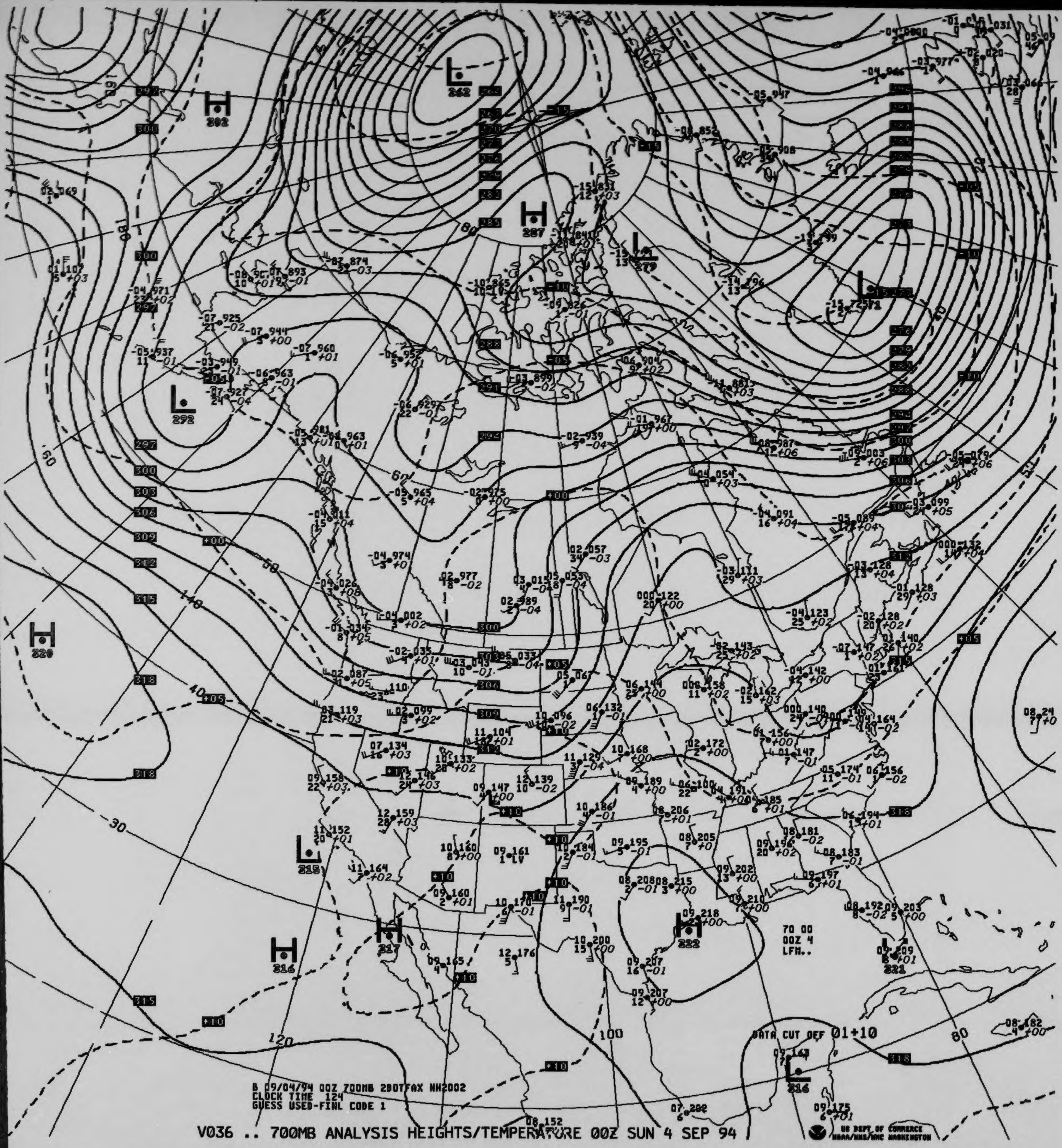

H 302
L 262
H 287
L 279
L 292
H 320
L 315
H 317
H 316
H 222
221
L 316
70 00
00Z 4
LFM..
DATA CUT OFF 01+10
US DEPT OF COMMERCE
NOAA/NWS/NMC WASHINGTON

B 09/04/94 00Z 700MB 2B0TFAX NH2002
CLOCK TIME 124
GUESS USED-FINL CODE 1

V036 .. 700MB ANALYSIS HEIGHTS/TEMPERATURE 00Z SUN 4 SEP 94

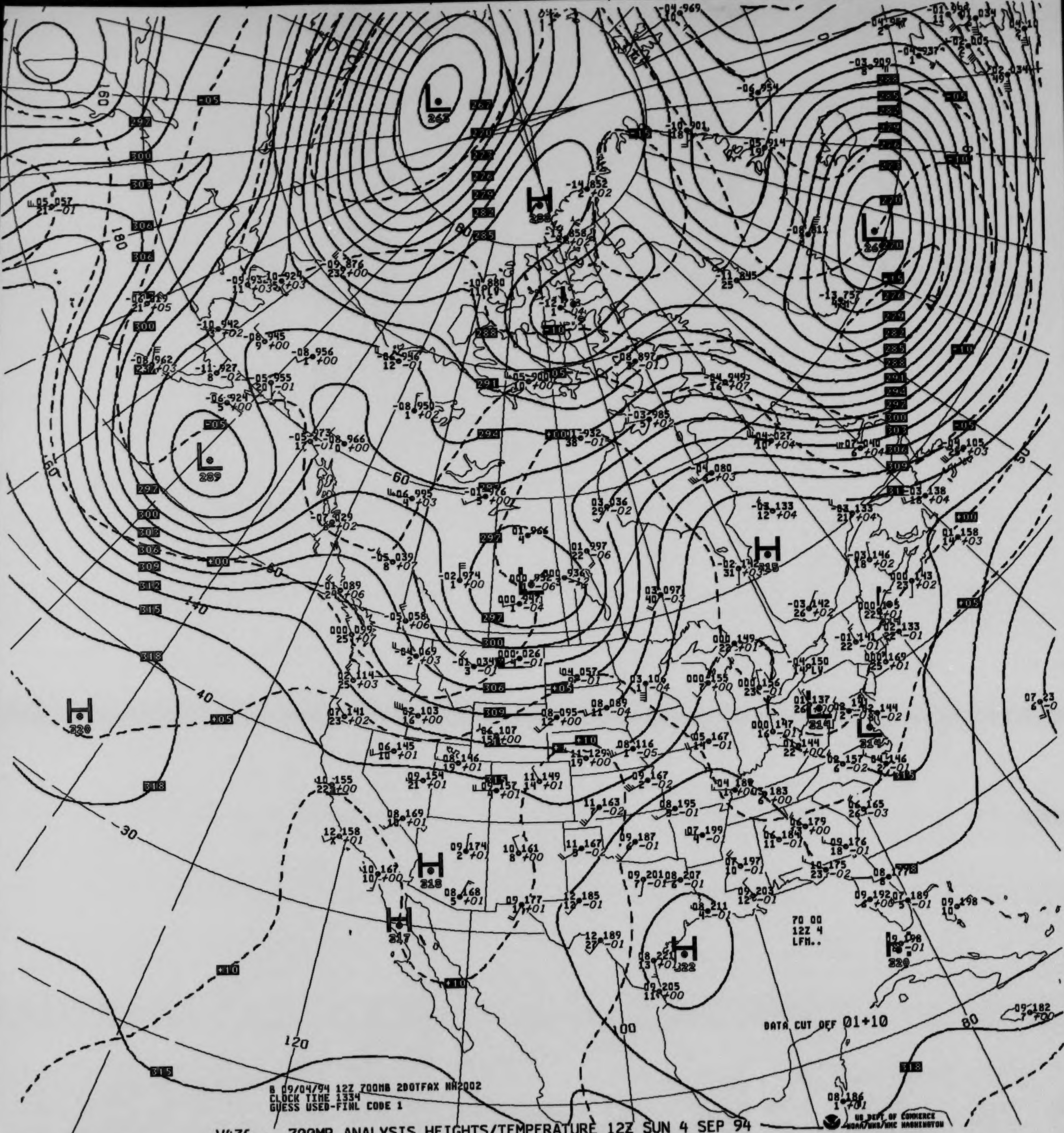
B 09/04/94 12Z 700MB 2DOTFAX NH2002
CLOCK TIME 1334
GUESS USED-FINL CODE 1
DATA CUT OFF 01+10
70 00
12Z 4
LFM..
US DEPT OF COMMERCE
NOAA/NWS/NMC WASHINGTON

V436 .. 700MB ANALYSIS HEIGHTS/TEMPERATURE 12Z SUN 4 SEP 94

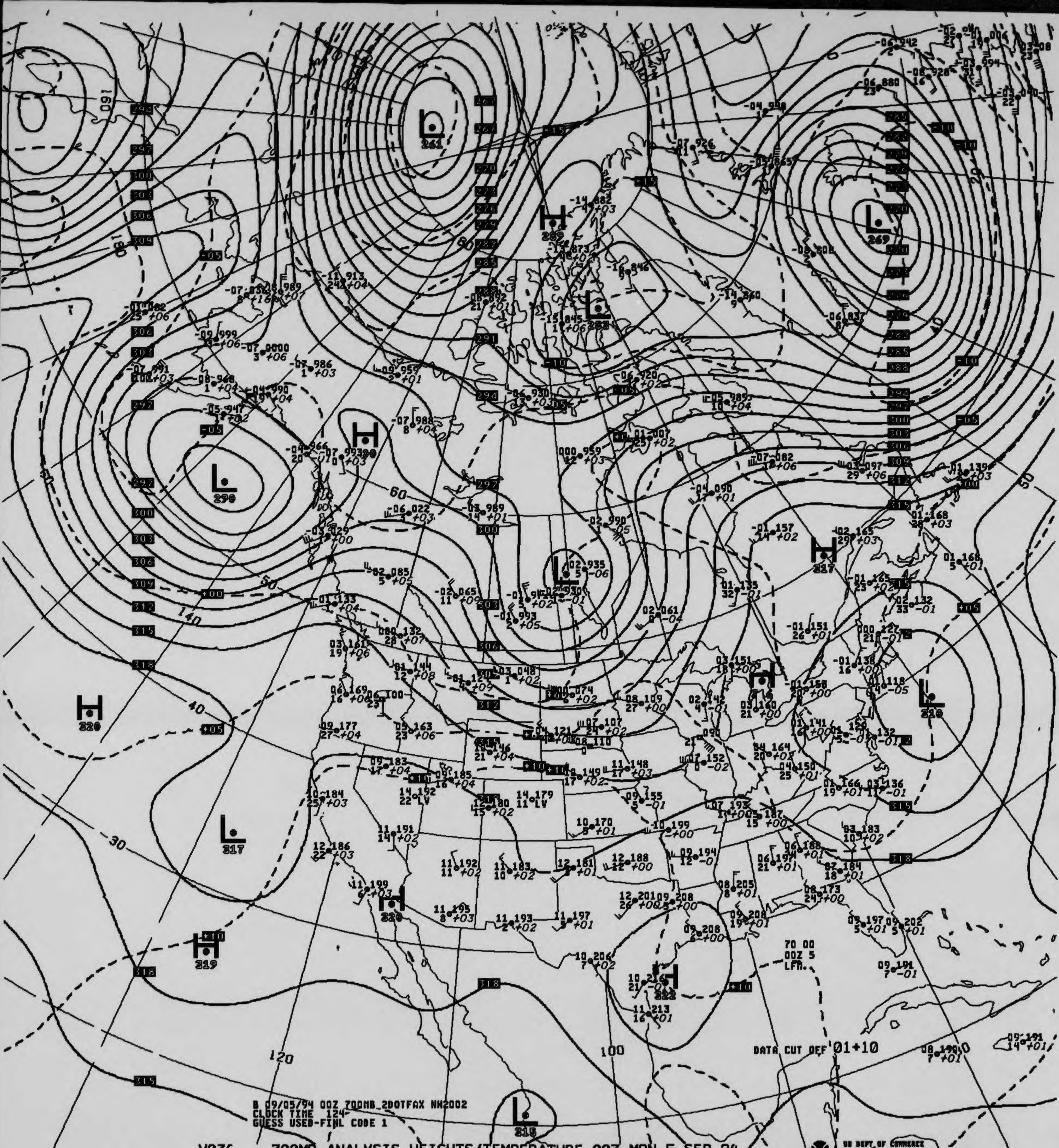
B 09/05/94 00Z 700MB 2DOTFAX NH2002
CLOCK TIME 124
GUESS USED-FINL CODE 1
DATA CUT OFF 01+10
70 00
00Z 5
LFM.
L 261
L 269
L 282
H 289
L 290
H 317
L 310
H 320
L 317
H 319
H 320
H 322
L 315
160
180
140
120
100
80
70
60
50
40
30
20
US DEPT OF COMMERCE
NOAA/NWS/NMC WASHINGTON

V036 .. 700MB ANALYSIS HEIGHTS/TEMPERATURE 00Z MON 5 SEP 94

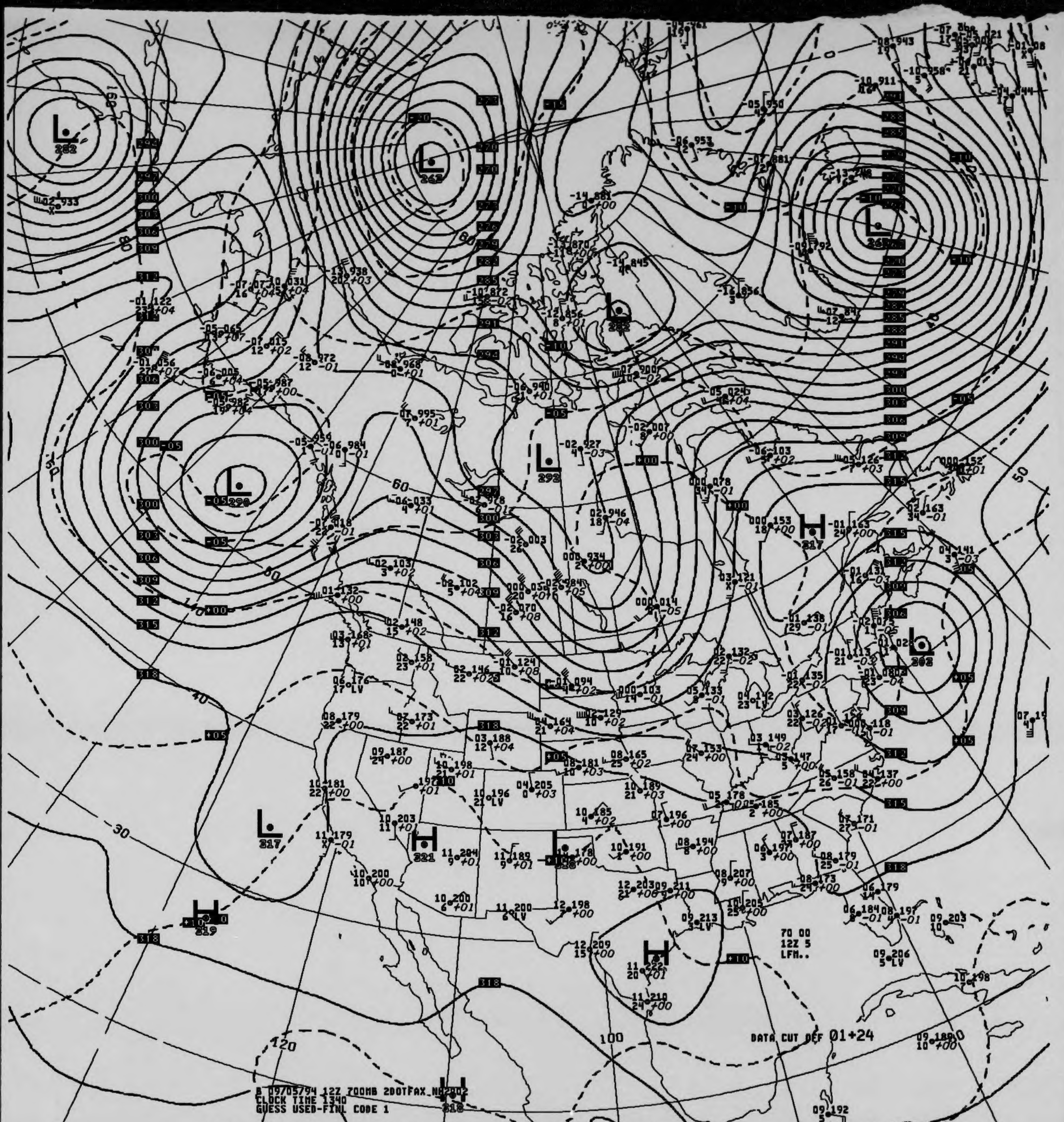
DATA CUT OFF 01+24
70 00
12Z 5
LFM..
B 09/05/94 12Z 700MB 200TFAX NA2002
CLOCK TIME 1340
GUESS USED-FINL CODE 1
L 282
L 262
L 296
L 292
L 282
L 262
L 302
L 317
H 317
H 321
H 319
H 222
120
100
80
60
50
40
30

V436 .. 700MB ANALYSIS HEIGHTS/TEMPERATURE 12Z MON 5 SEP 94

US DEPT OF COMMERCE
NOAA/NWS/NMC WASHINGTON

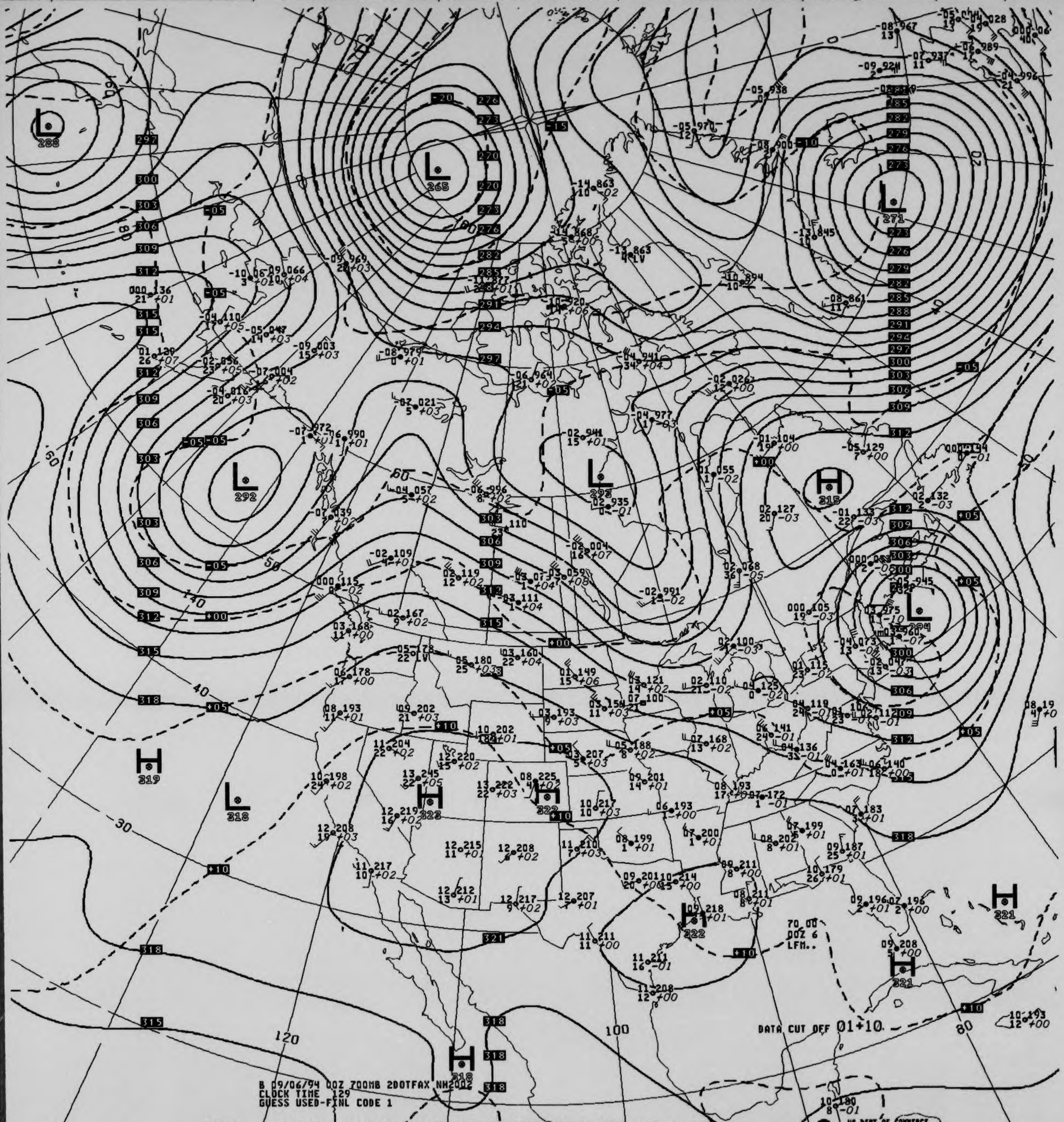
L 288
L 265
L 271
L 292
L 293
H 315
L 294
H 319
L 318
H 322
H 322
H 322
H 321
H 321
H 318
70.00
00Z 6
LFM..
DATA CUT OFF 01+10
B 09/06/94 00Z 700MB 2DOTFAX NH2002
CLOCK TIME 129
GUESS USED-FINL CODE 1
US DEPT OF COMMERCE
NOAA/NWS/NMC WASHINGTON
120
100
80
140
60
50
40
30

V036 .. 700MB ANALYSIS HEIGHTS/TEMPERATURE 00Z TUE 6 SEP 94

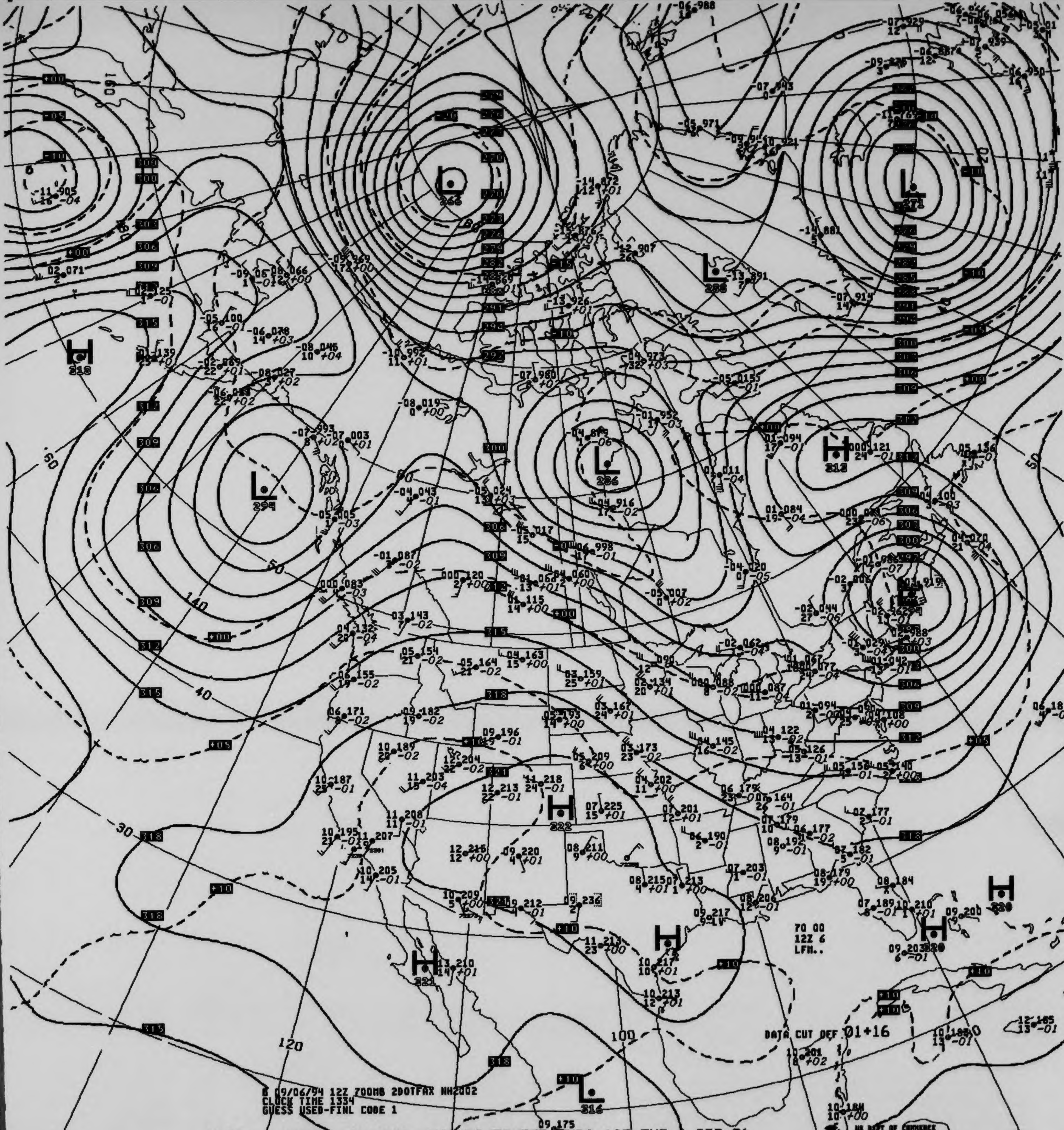
L 266
L 271
L 294
L 296
L 288
H 318
H 312
H 322
H 321
H 320
L 316
70 00
12Z 6
LFM..
DATA CUT OFF 01+16
8 09/06/94 12Z 700MB 2DOTFAX NH2002
CLOCK TIME 1334
GUESS USED-FINL CODE 1
US DEPT OF COMMERCE
NOAA/NWS/NMC WASHINGTON

V436 .. 700MB ANALYSIS HEIGHTS/TEMPERATURE 12Z TUE 6 SEP 94

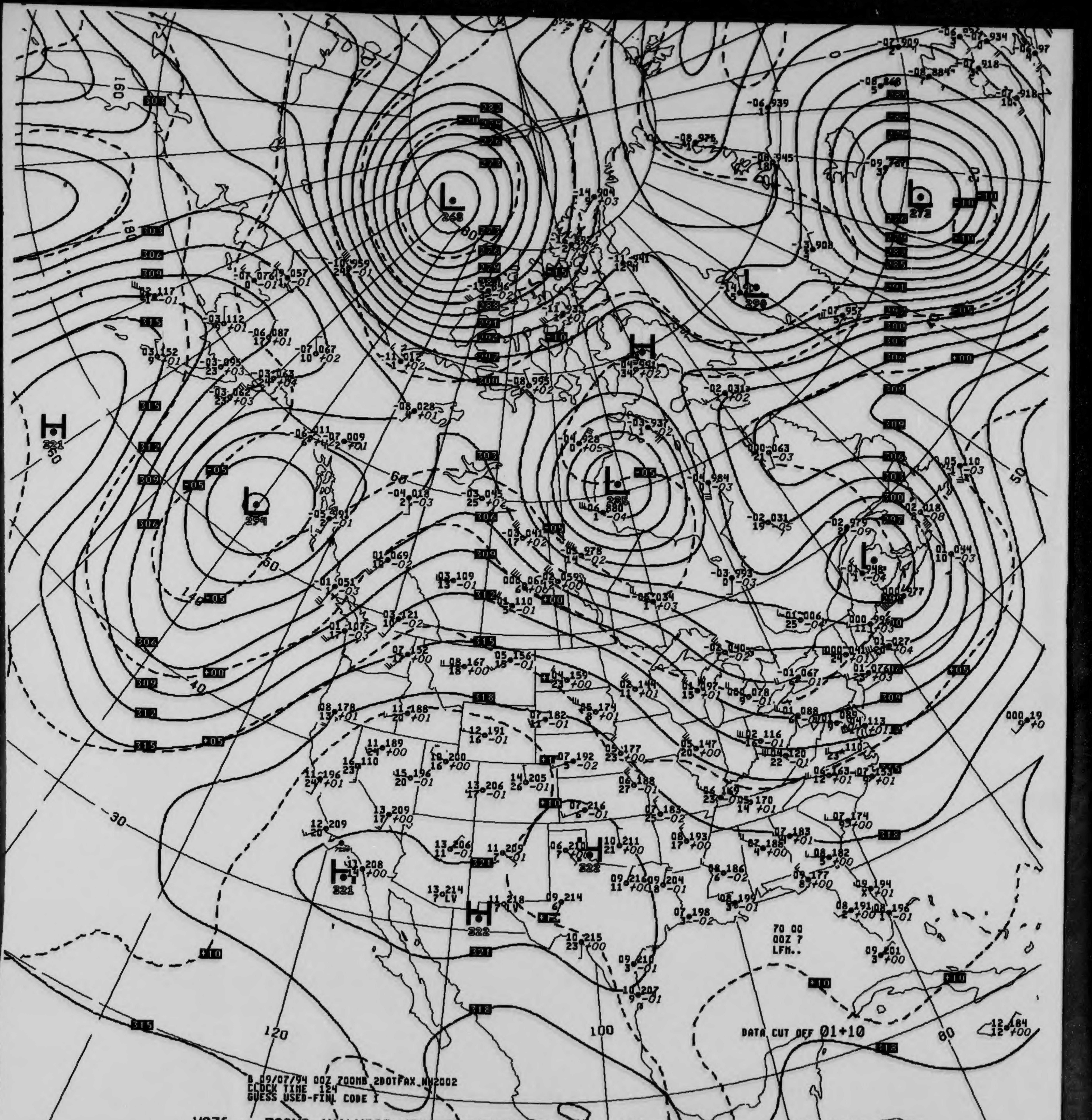
B 09/07/94 00Z 700MB 2DOTFAX NH2002
CLOCK TIME 124
GUESS USED-FINL CODE I
70 00
00Z 7
LFM..
DATA CUT OFF 01+10
120
100
80
160
180
L
H

V036 .. 700MB ANALYSIS HEIGHTS/TEMPERATURE 00Z WED 7 SEP 94

US DEPT OF COMMERCE
NOAA/NWS/NMC WASHINGTON

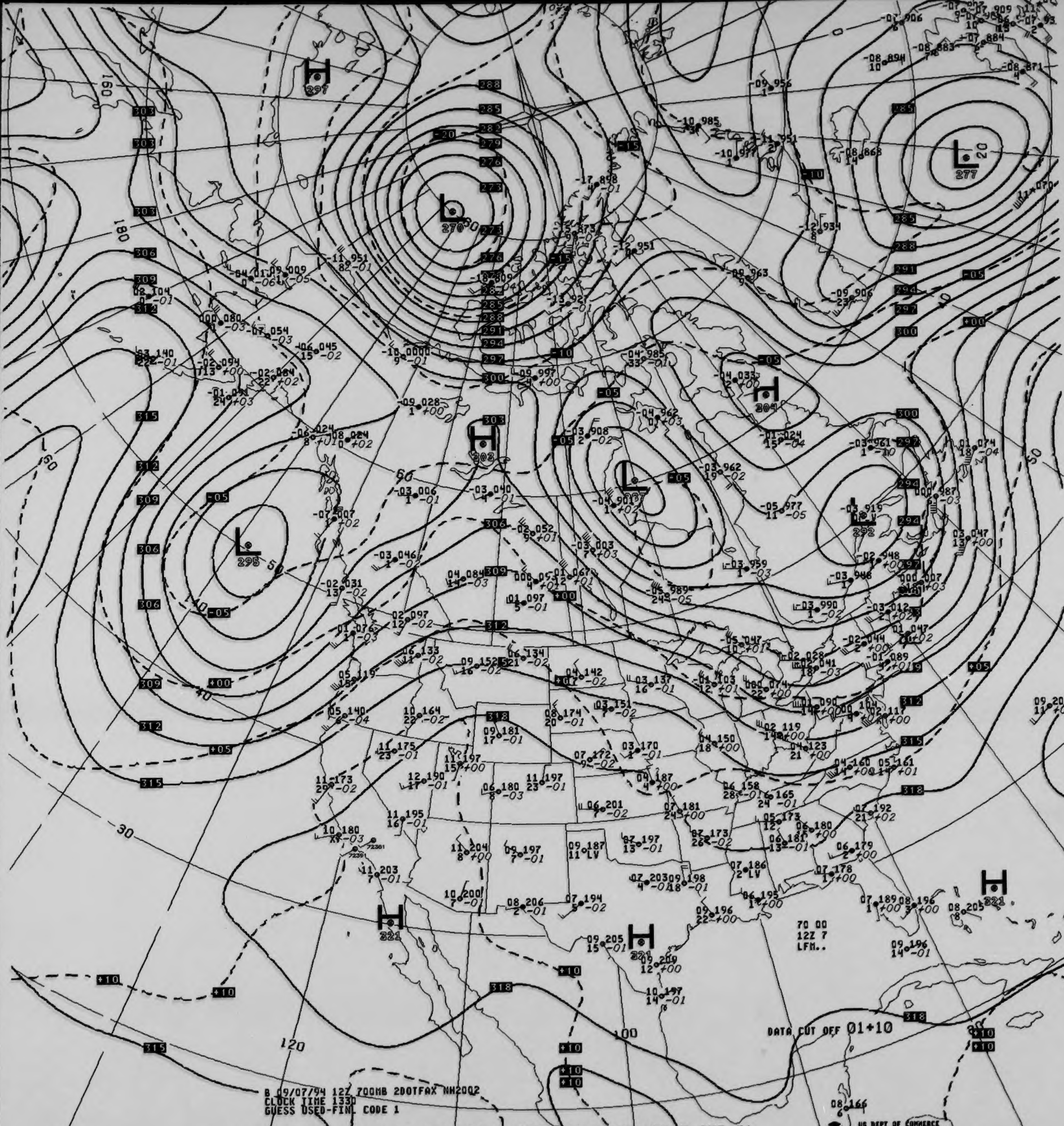
H 297
L 270
H 303
L 295
L 277
H 304
L 292
H 321
H 321
H 321
180
160
120
100
60
50
40
30
DATA CUT OFF 01+10
70 00
12Z 7
LFM..

B 09/07/94 12Z 700MB 2DOTFAX NH2002
CLOCK TIME 1330
GUESS USED-FINL CODE 1

US DEPT OF COMMERCE
NOAA/NWS/NMC WASHINGTON

V436 .. 700MB ANALYSIS HEIGHTS/TEMPERATURE 12Z WED 7 SEP 94

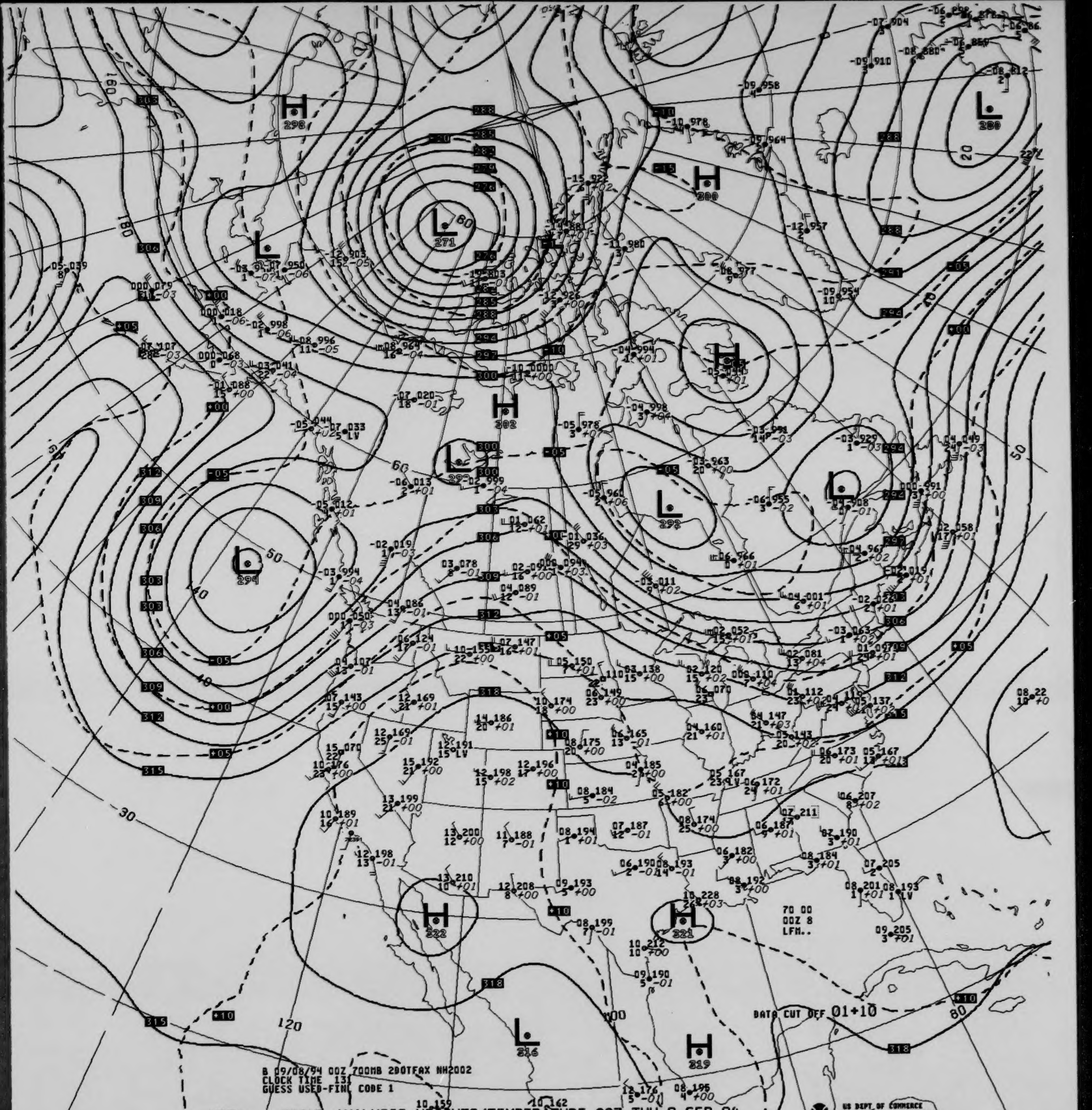
H 298
L 271
H 300
L 280
H 302
L 29?
L 294
L 292
H 305
L 308
H 322
H 321
L 316
H 319
70 00
00Z 8
LFM..
DATA CUT OFF 01+10
B 09/08/94 00Z 700MB 2DOTFAX NH2002
CLOCK TIME 131
GUESS USED-FINL CODE 1
US DEPT OF COMMERCE
NOAA/NWS/NMC WASHINGTON

V036 .. 700MB ANALYSIS HEIGHTS/TEMPERATURE 00Z THU 8 SEP 94

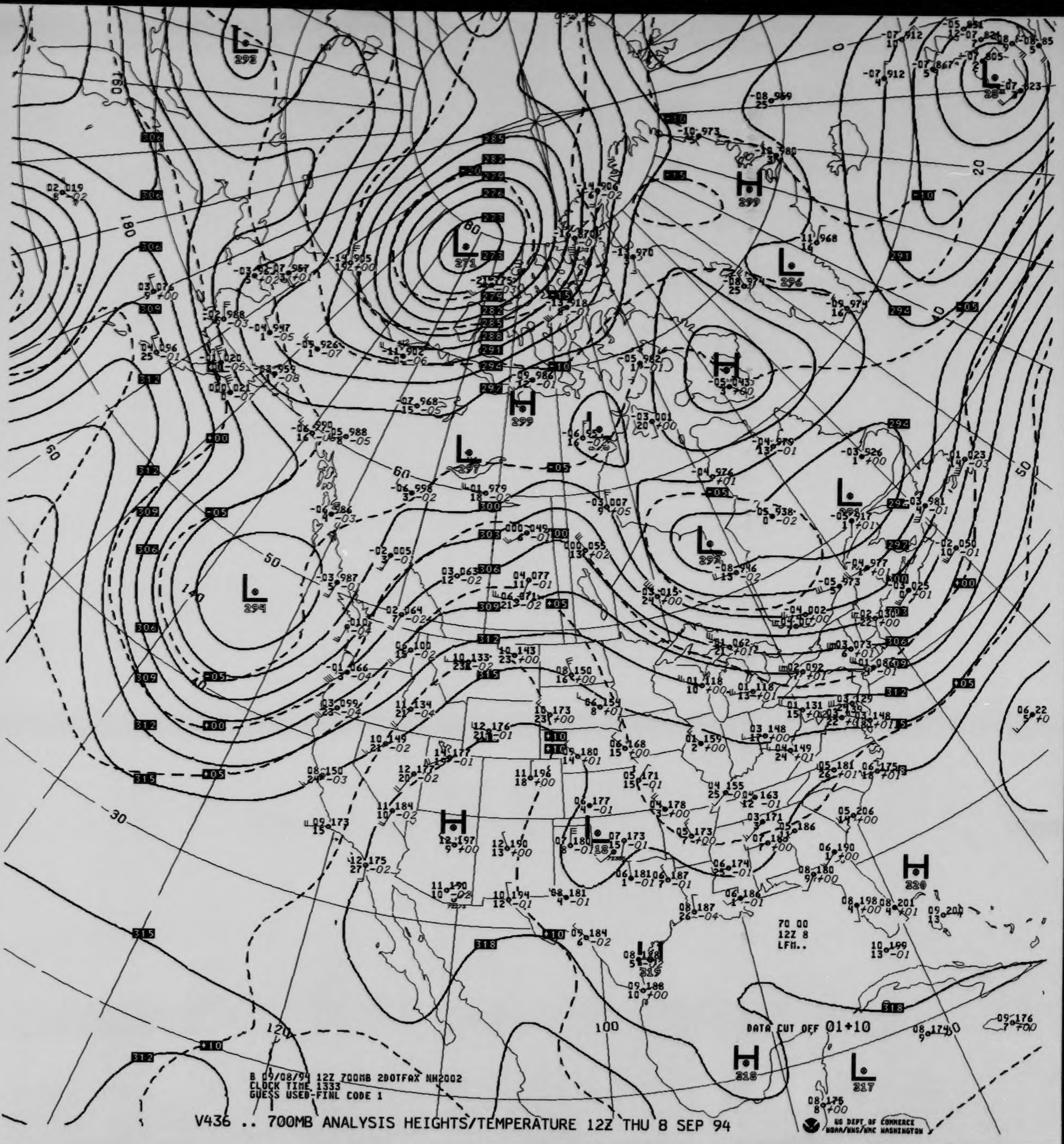

DATA CUT OFF 01+10
70 00
12Z 8
LFM..
H
L
120
100
30
50
60
180
160
140
US DEPT OF COMMERCE
NOAA/NWS/NMC WASHINGTON

B 09/08/94 12Z 700MB 2D0TFAX NH2002
CLOCK TIME 1333
GUESS USED-FINL CODE 1

V436 .. 700MB ANALYSIS HEIGHTS/TEMPERATURE 12Z THU 8 SEP 94

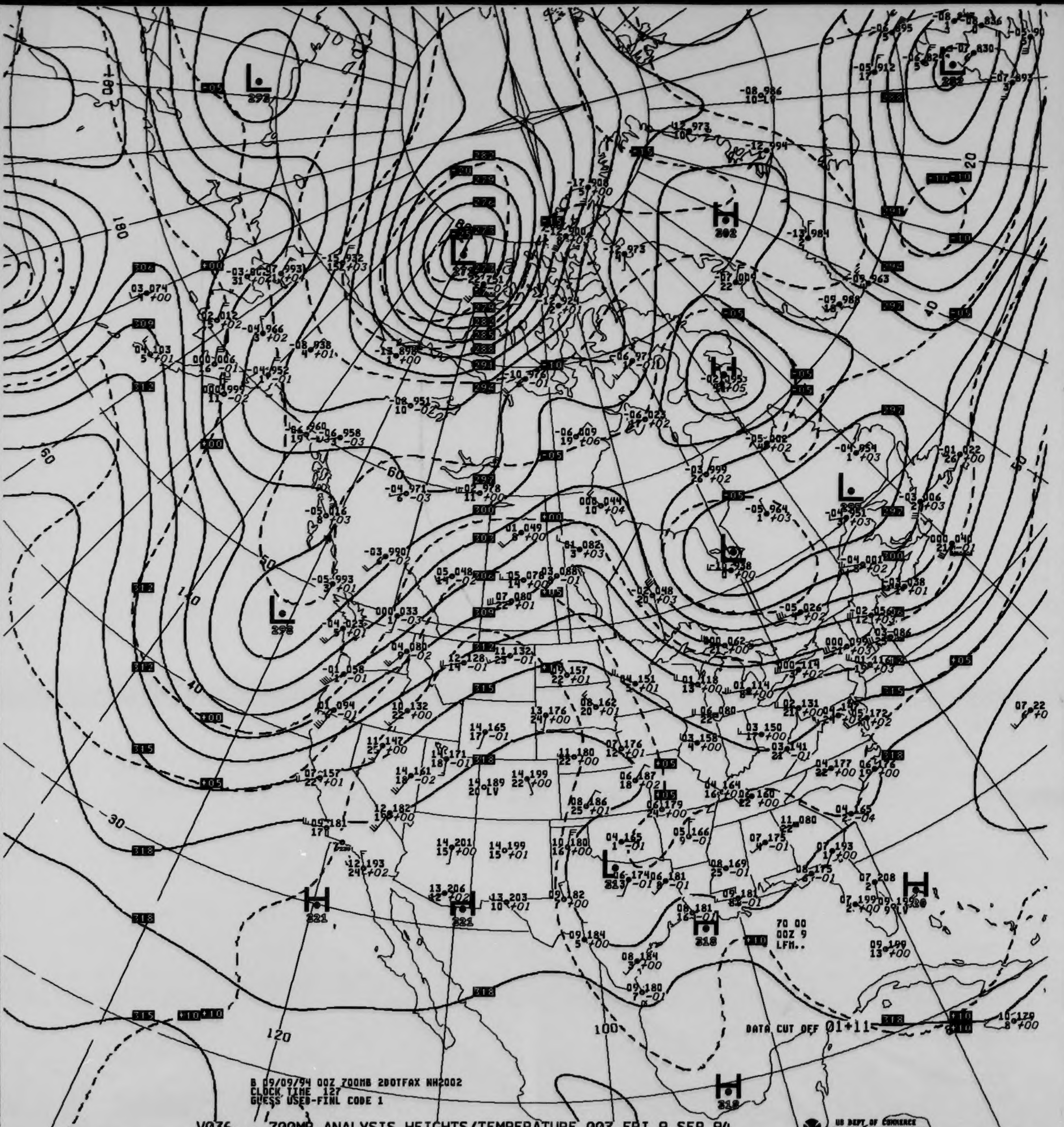
DATA CUT OFF 01+11
70 00
00Z 9
LFM..

B 09/09/94 00Z 700MB 200TFAX NH2002
CLOCK TIME 127
GUESS USED-FINL CODE 1

V036 .. 700MB ANALYSIS HEIGHTS/TEMPERATURE 00Z FRI 9 SEP 94

US DEPT OF COMMERCE
NOAA/NWS/NMC WASHINGTON

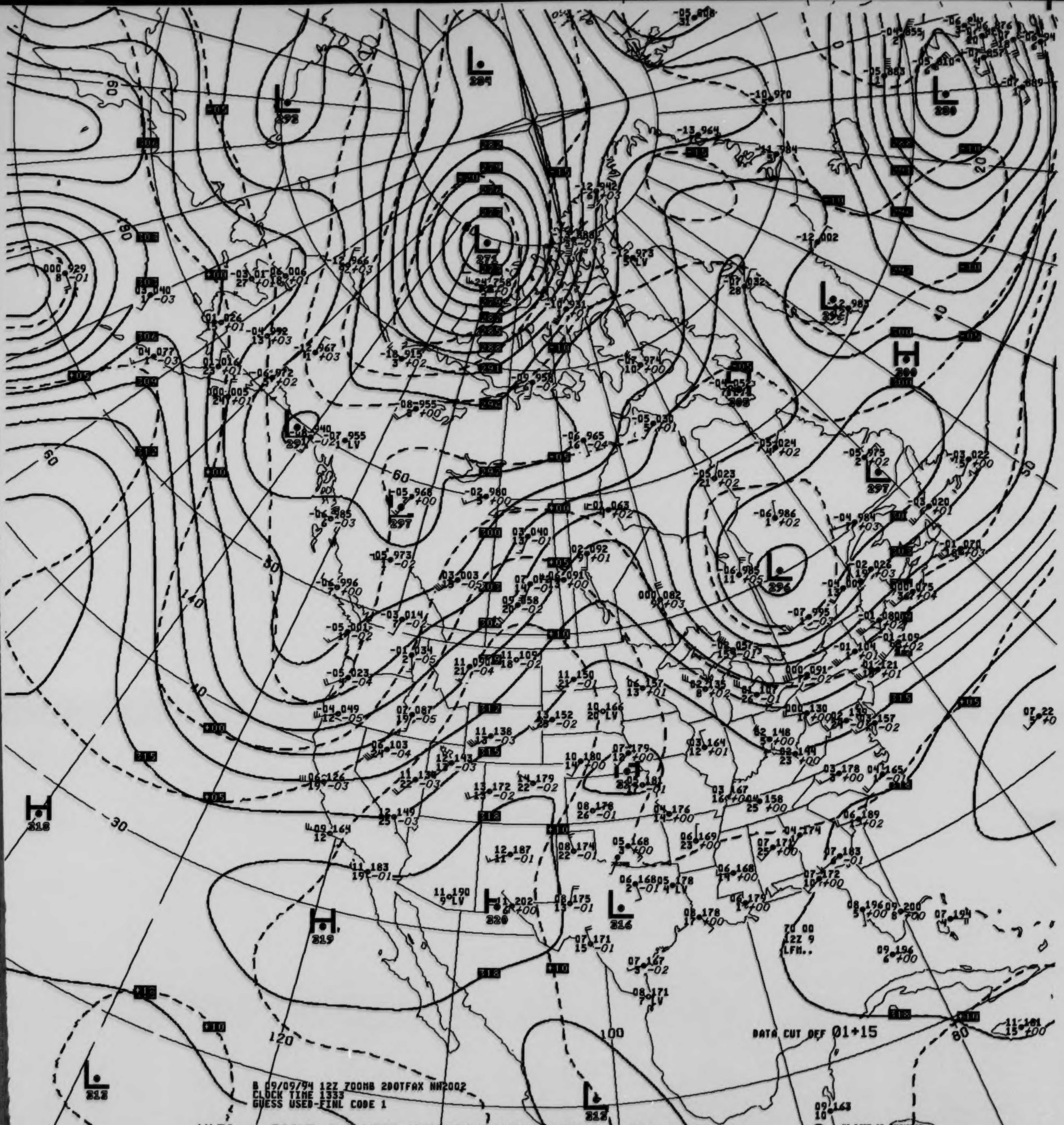
L 284
L 292
L 271
L 280
L 297
L 296
L 276
L 294
L 297
L 314
L 316
L 312
L 313
H 299
H 318
H 319
H 320
60
180
140
40
30
120
100
80
50
20
70 00
12Z 9
LFM..

B 09/09/94 12Z 700MB 200TFAX NH2002
CLOCK TIME 1333
GUESS USED-FINL CODE 1

DATA CUT OFF 01+15

V436 .. 700MB ANALYSIS HEIGHTS/TEMPERATURE 12Z FRI 9 SEP 94

US DEPT OF COMMERCE
NOAA/NWS/NMC WASHINGTON

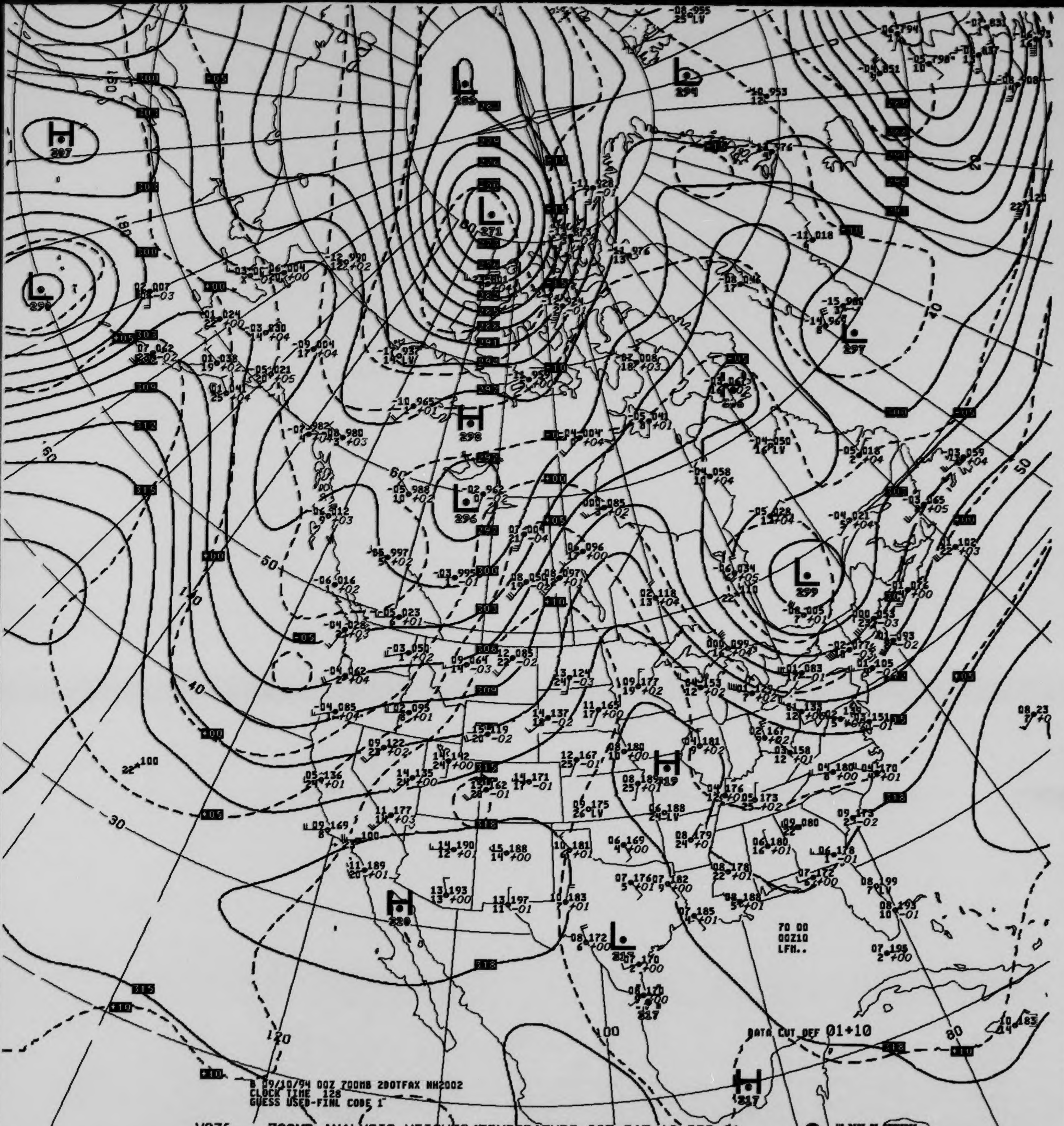
B 09/10/94 00Z 700MB 2DOTFAX NH2002
CLOCK TIME 128
GUESS USED-FINL CODE 1
70 00
00Z10
LFM..
DATA CUT OFF 01+10
H 287
L 290
L 283
L 271
L 294
L 297
H 298
L 296
L 299
H 319
H 320
L 311
H 317
L 317

V036 .. 700MB ANALYSIS HEIGHTS/TEMPERATURE 00Z SAT 10 SEP 94

US DEPT OF COMMERCE
NOAA/NWS/NMC WASHINGTON

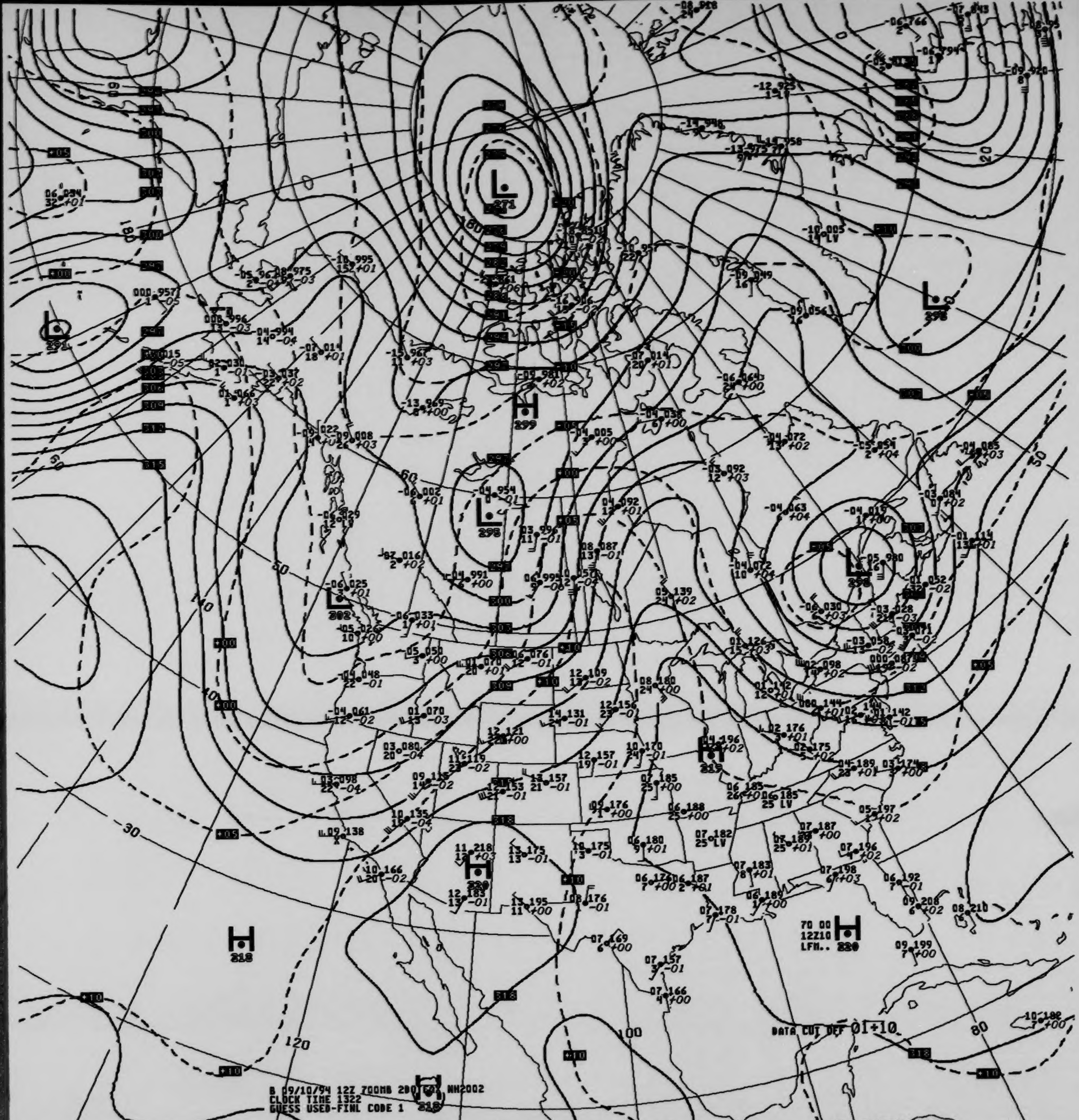
B 09/10/94 12Z 700MB 2D0 [illegible] NH2002
CLOCK TIME 1322
GUESS USED-FINL CODE 1
DATA CUT OFF 01+10
70 00
12Z10
LFM.. 220
L
271
L
296
L
296
L
291
L
298
L
302
H
299
H
219
H
220
H
218
H
218
180
160
140
120
100
80
60
50
40
30
20
US DEPT OF COMMERCE
NOAA/NWS/NMC WASHINGTON

V436 .. 700MB ANALYSIS HEIGHTS/TEMPERATURE 12Z SAT 10 SEP 94

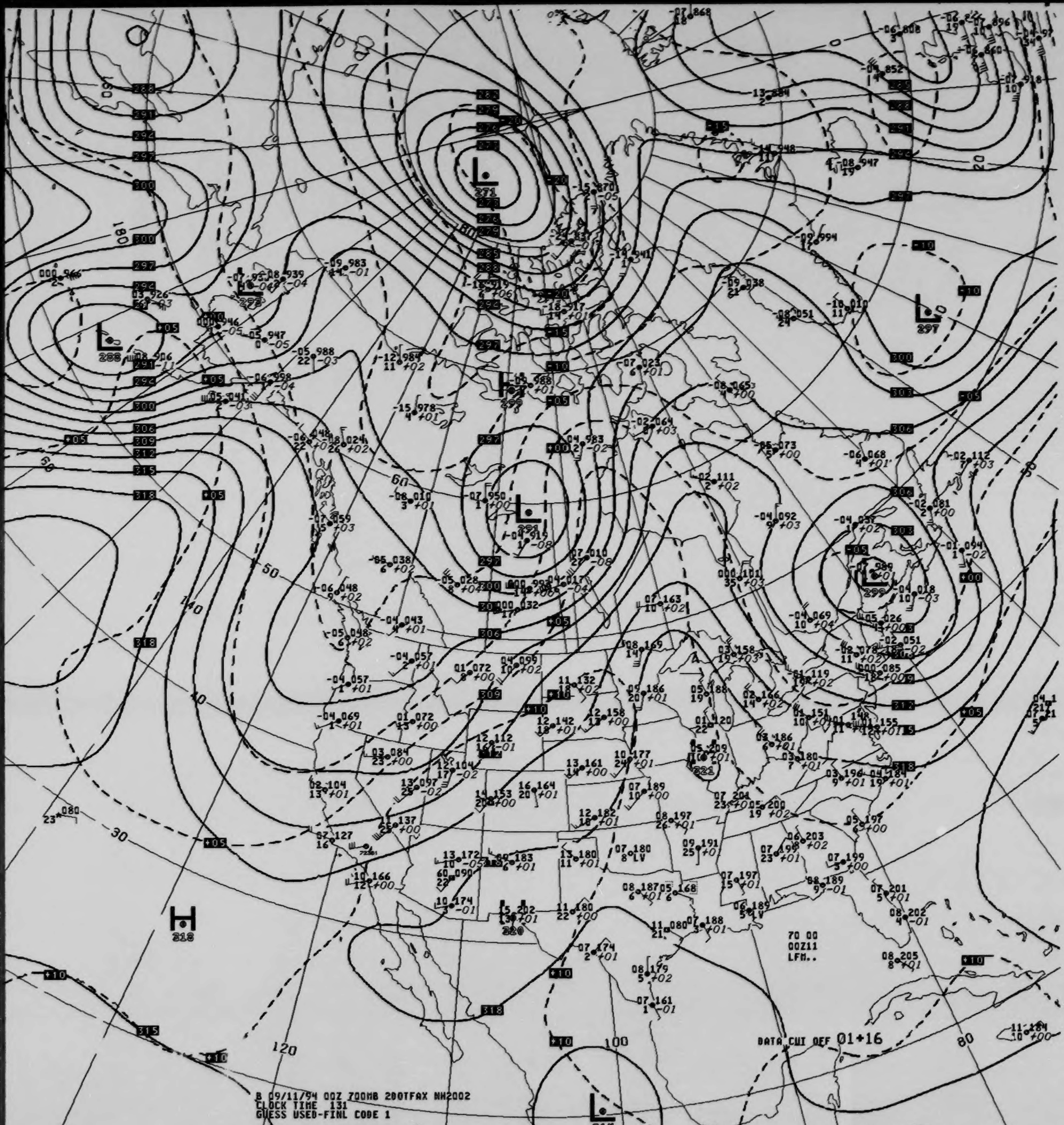

B 09/11/94 00Z 700MB 200TFAX NH2002
CLOCK TIME 131
GUESS USED-FINL CODE 1
DATA CUT OFF 01+16
70 00
00Z11
LFM..
L 271
L 288
L 297
L 291
L 299
L 314
H 318

V036 .. 700MB ANALYSIS HEIGHTS/TEMPERATURE 00Z SUN 11 SEP 94

US DEPT OF COMMERCE
NOAA/NWS/NMC WASHINGTON

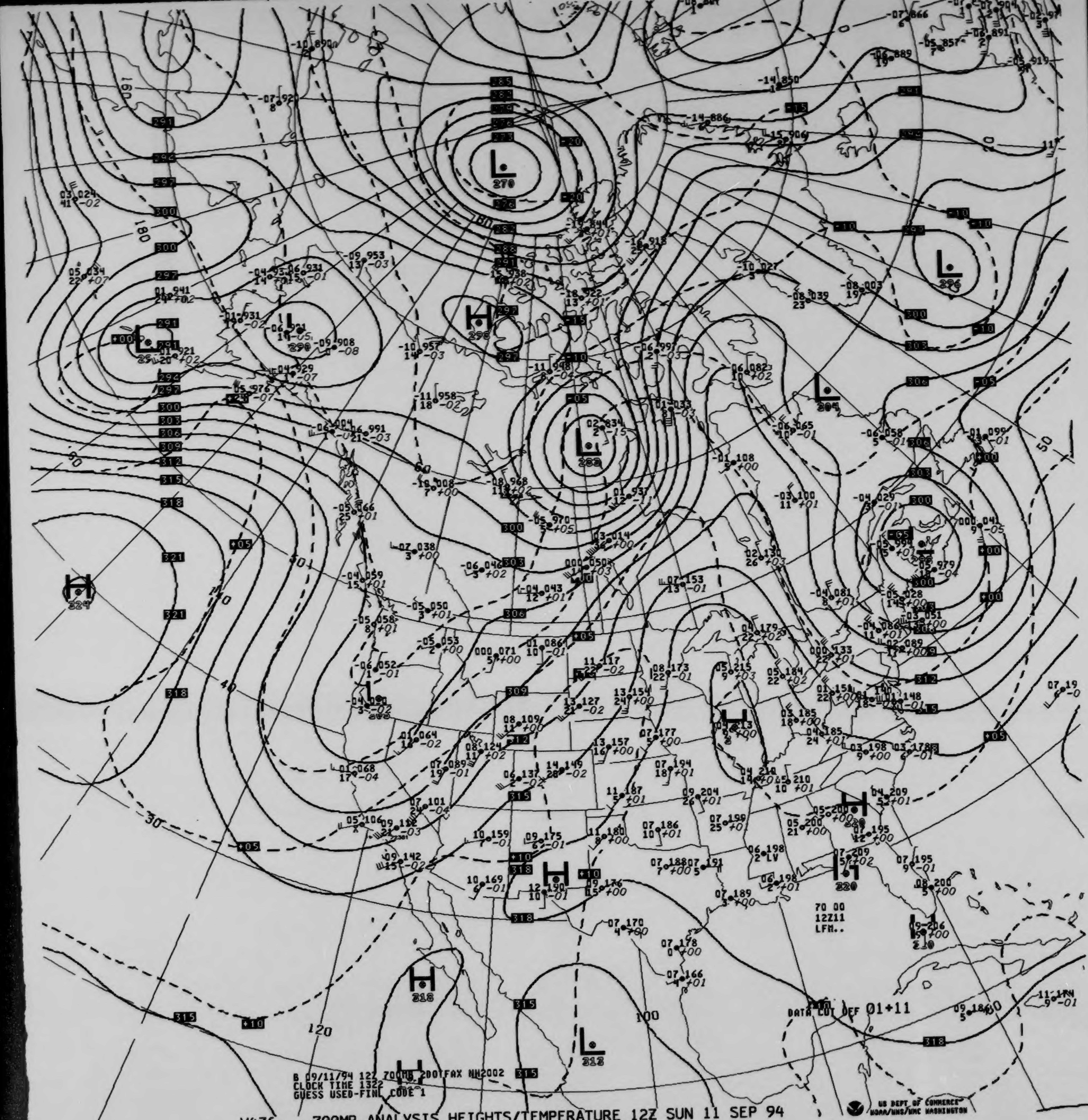
B 09/11/94 12Z 700MB 200TFAX NH2002
CLOCK TIME 1322
GUESS USED-FINL CODE 1
DATA CUT OFF 01+11
70 00
12Z11
LFM..
US DEPT OF COMMERCE
NOAA/NWS/NMC WASHINGTON

V436 .. 700MB ANALYSIS HEIGHTS/TEMPERATURE 12Z SUN 11 SEP 94

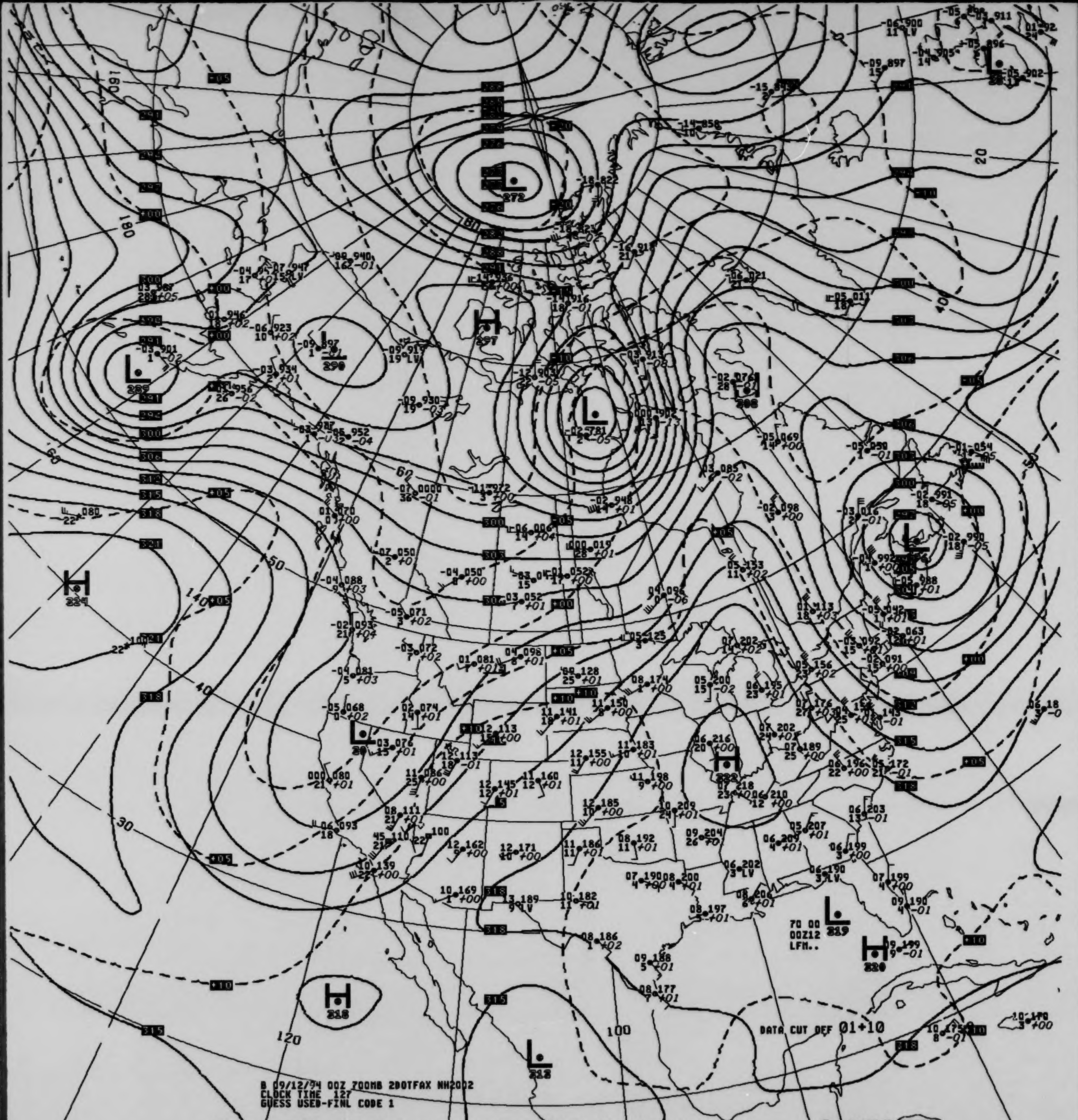
B 09/12/94 00Z 700MB 2DOTFAX NH2002
CLOCK TIME 127
GUESS USED-FINL CODE 1
DATA CUT OFF 01+10
70 00
00Z12
LFM..
L
272
L
289
L
290
H
297
L
781
L
30
H
222
L
319
H
320
H
324
H
318
L
312
160
180
140
120
100
60
50
40
30
20
22
US DEPT OF COMMERCE
NOAA/NWS/NMC WASHINGTON

V036 .. 700MB ANALYSIS HEIGHTS/TEMPERATURE 00Z MON 12 SEP 94

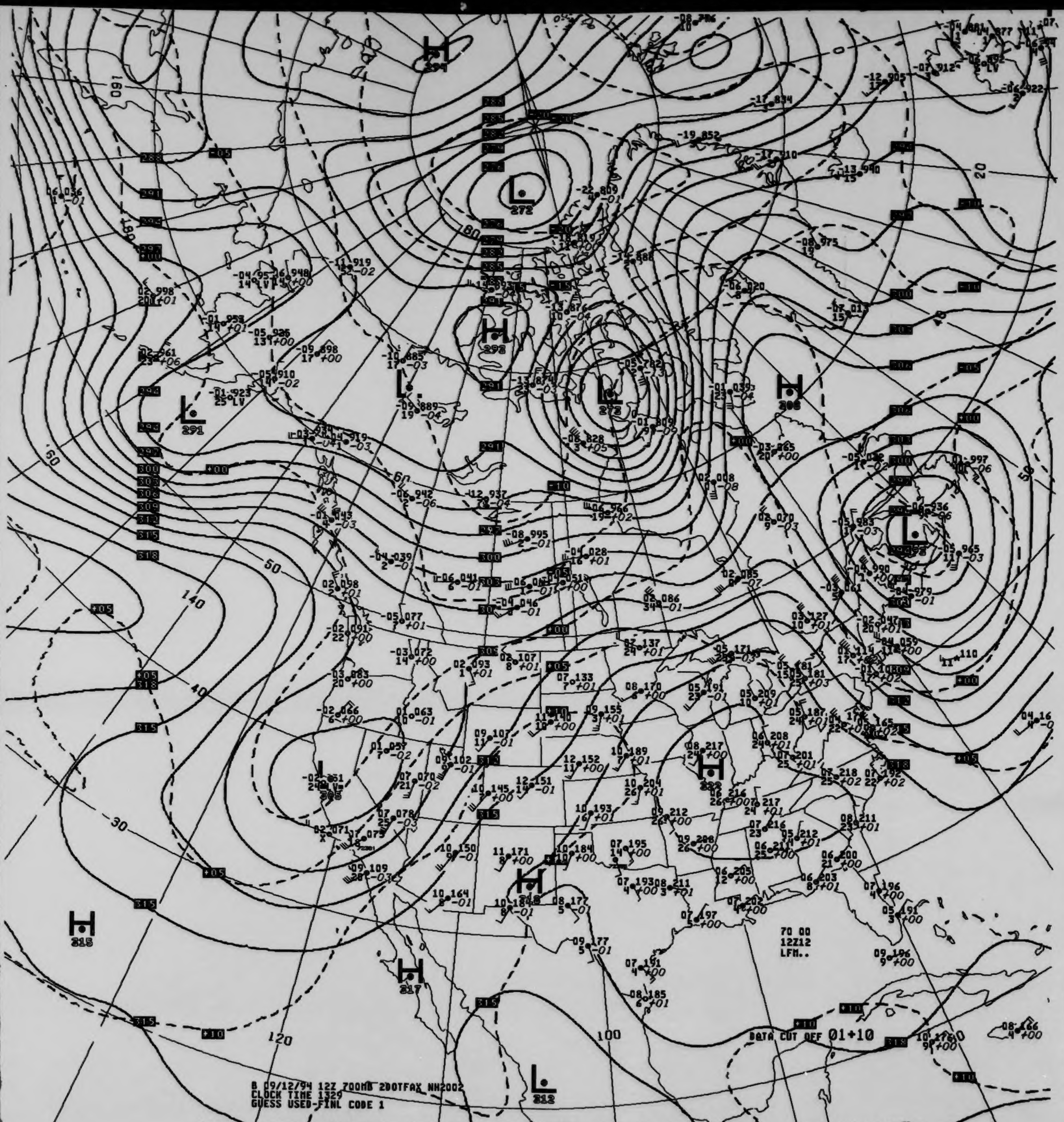
B 09/12/94 12Z 700MB 2D0TFAX NH2002
CLOCK TIME 1329
GUESS USED-FINL CODE 1
DATA CUT OFF 01+10
70 00
12Z12
LFM..
H 294
L 272
H 298
L 291
L 273
H 306
L 298
L 305
H 322
H 318
H 315
H 317
L 312
160
180
140
120
100
60
50
40
30
20

V436 .. 700MB ANALYSIS HEIGHTS/TEMPERATURE 12Z MON 12 SEP 94

US DEPT OF COMMERCE
NOAA/NWS/NMC WASHINGTON

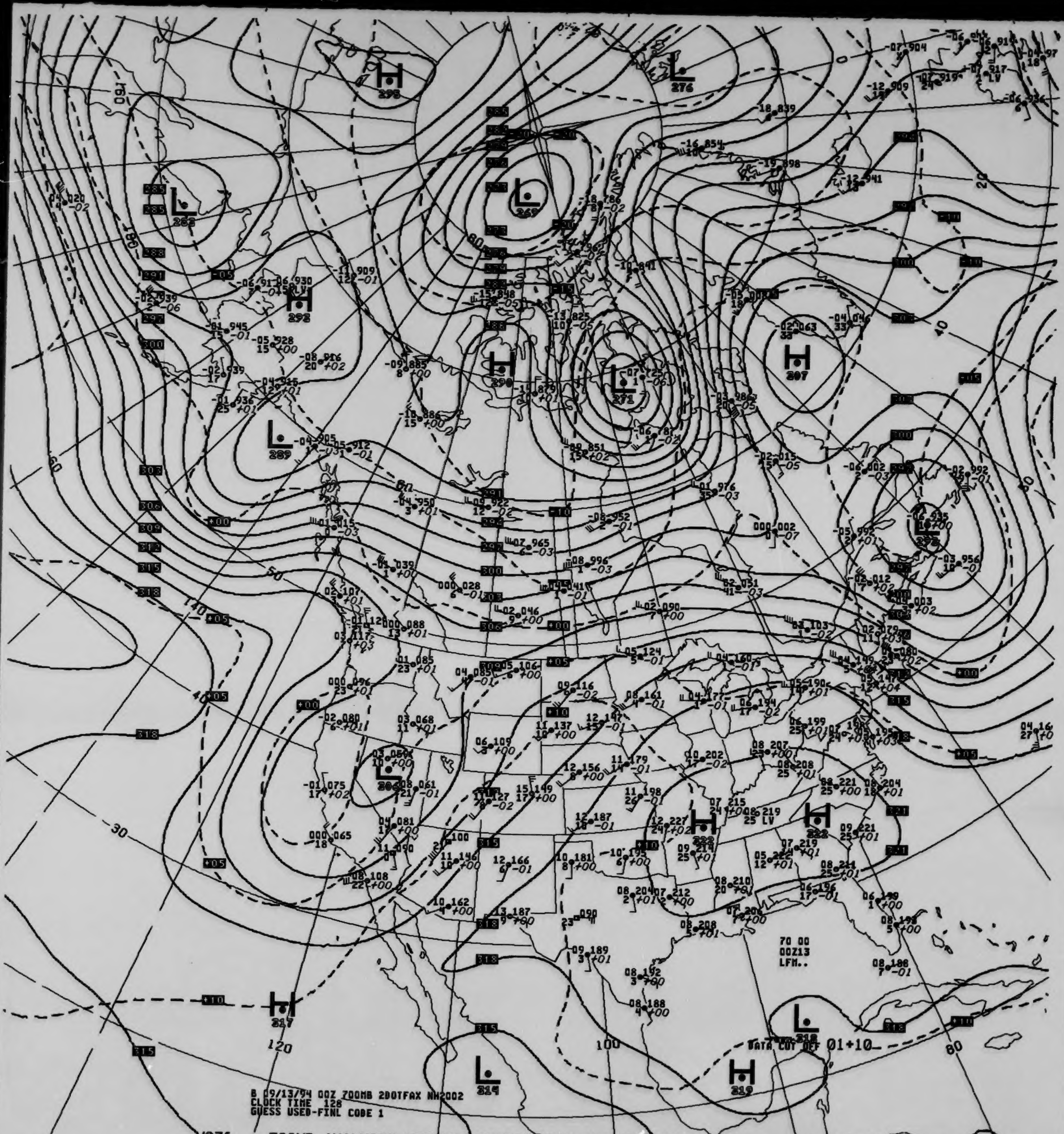
H 298
L 276
L 282
L 269
H 292
H 290
L 271
H 307
L 289
L 278
L 284
H 222
H 222
H 317
L 318
L 314
H 319
70 00
00Z13
LFM..
DATA CUT OFF 01+10
B 09/13/94 00Z 700MB 2DOTFAX NH2002
CLOCK TIME 128
GUESS USED-FINL CODE 1
US DEPT OF COMMERCE
NOAA/NWS/NMC WASHINGTON

V036 .. 700MB ANALYSIS HEIGHTS/TEMPERATURE 00Z TUE 13 SEP 94

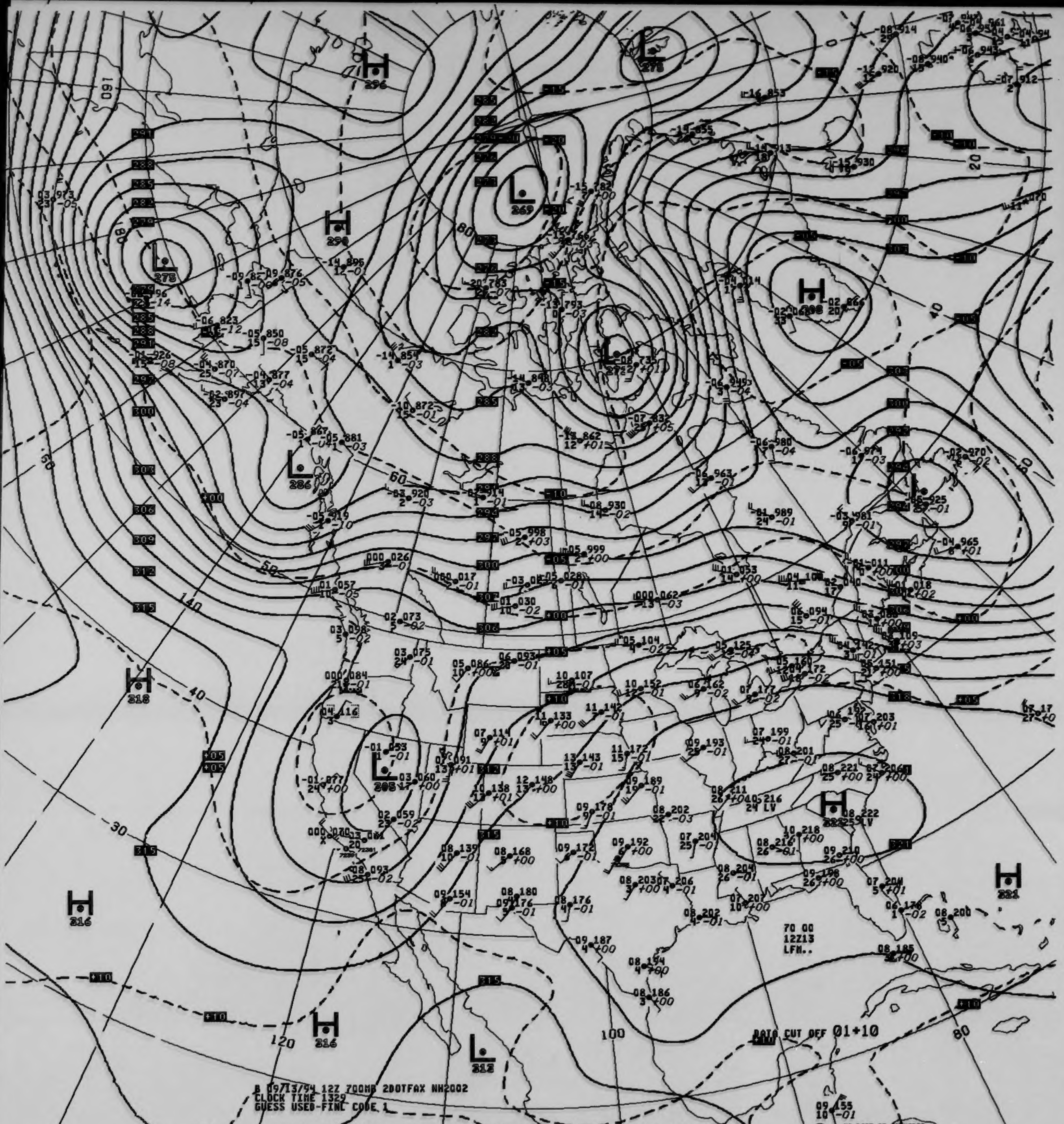
H
296
L
276
L
269
H
290
L
275
H
308
L
272
L
286
L
225
H
316
L
305
H
222
H
321
H
316
H
316
L
312
70 00
12Z13
LFM..
DATA CUT OFF 01+10
B 09/13/94 12Z 700MB 2DOTFAX NH2002
CLOCK TIME 1329
GUESS USED-FINL CODE 1
160
140
120
100
80
60
50
40
30
20
US DEPT OF COMMERCE
NOAA/NWS/NMC WASHINGTON

V436 .. 700MB ANALYSIS HEIGHTS/TEMPERATURE 12Z TUE 13 SEP 94

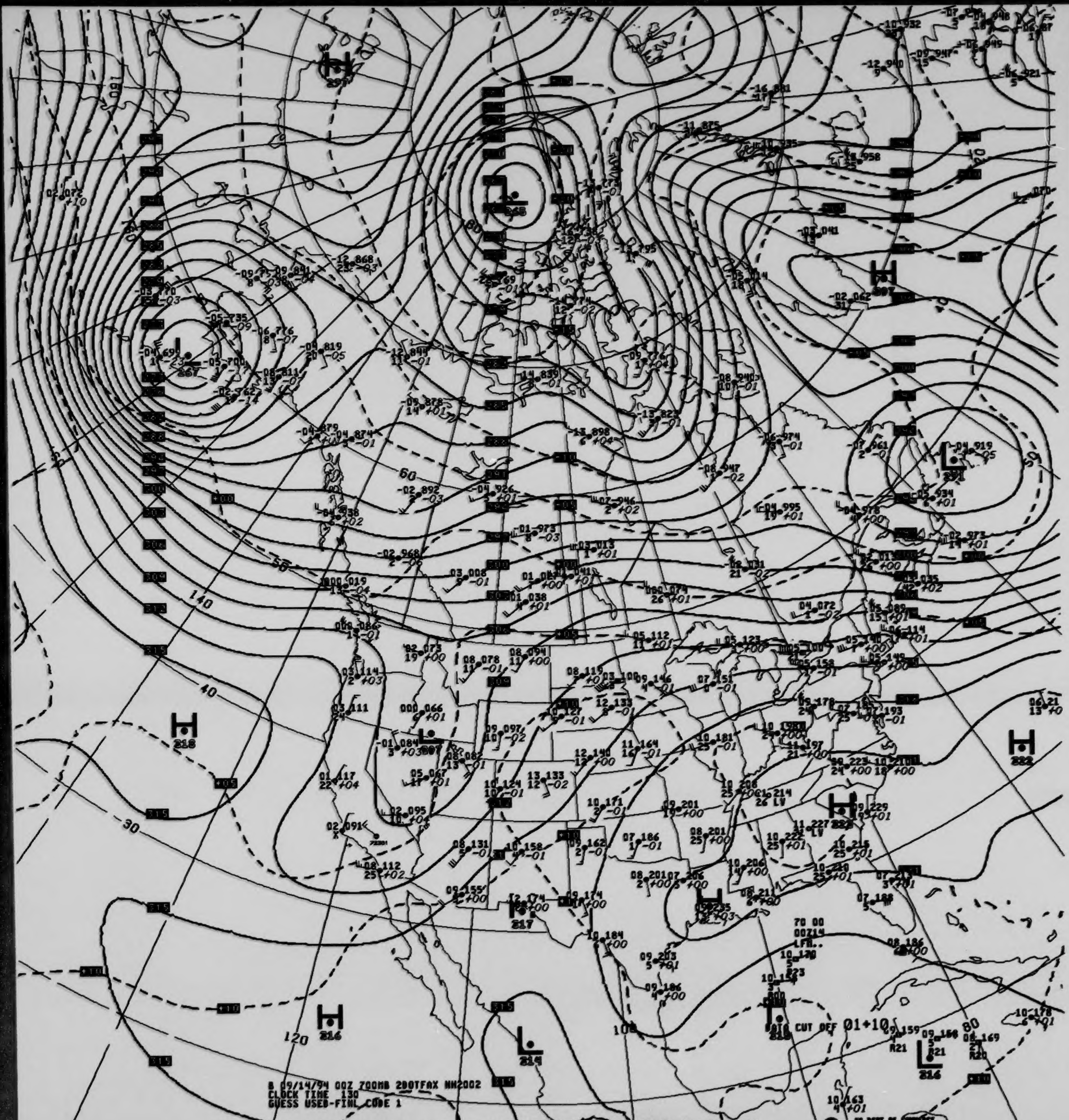
B 09/14/94 00Z 700MB 200TFAX NH2002
CLOCK TIME 130
GUESS USED-FINL CODE 1
CUT OFF 01+10
US DEPT OF COMMERCE
NOAA/NWS/NMC WASHINGTON

V036 .. 700MB ANALYSIS HEIGHTS/TEMPERATURE 00Z WED 14 SEP 94

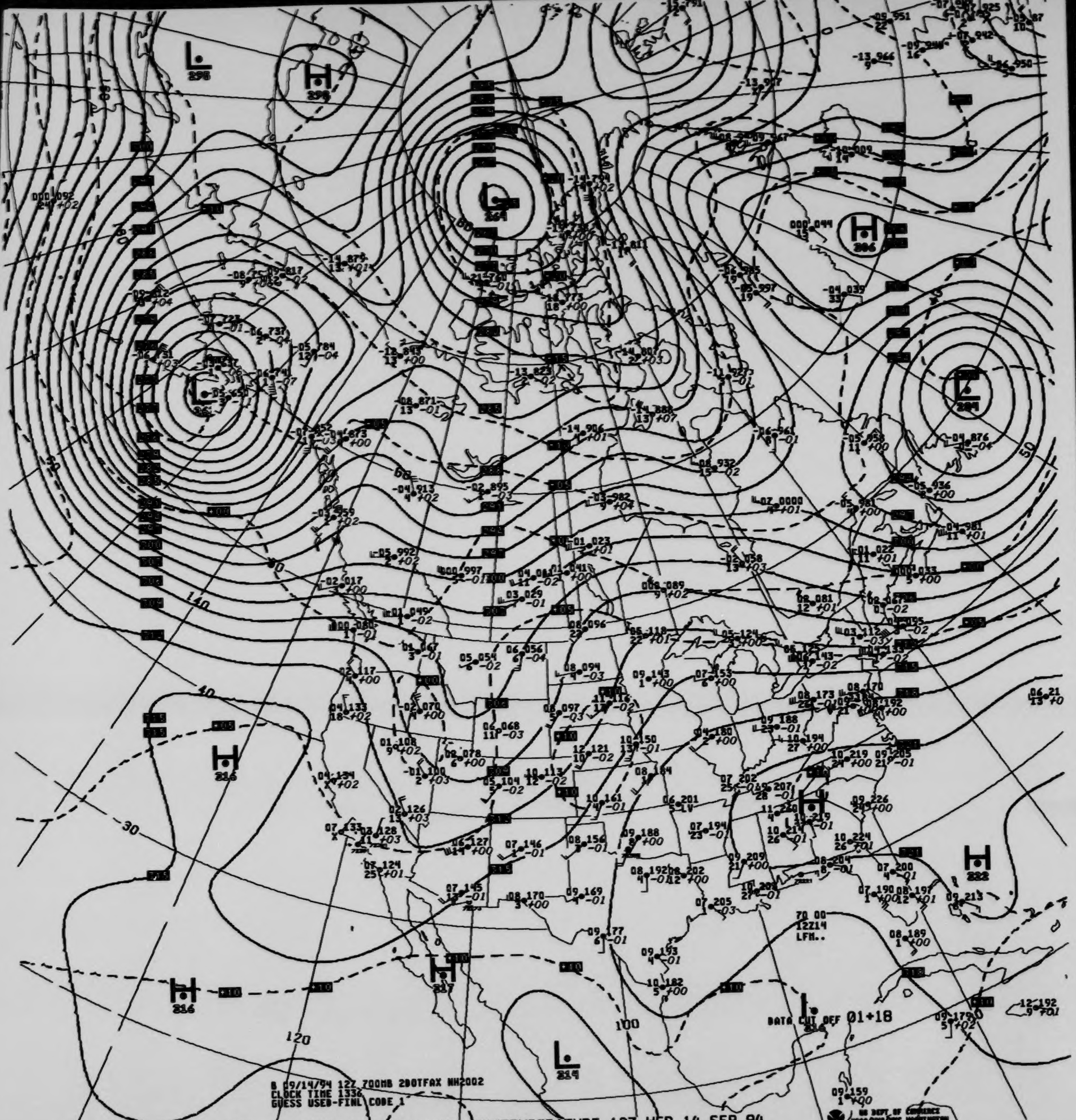
70 00
12Z14
LFM..
DATA CUT OFF 01+18
140
120
100
60
40
30
50

B 09/14/94 12Z 700MB 200TFAX NH2002
CLOCK TIME 1336
GUESS USED-FINL CODE 1

V436 .. 700MB ANALYSIS HEIGHTS/TEMPERATURE 12Z WED 14 SEP 94

US DEPT OF COMMERCE
NOAA/NWS/NMC WASHINGTON

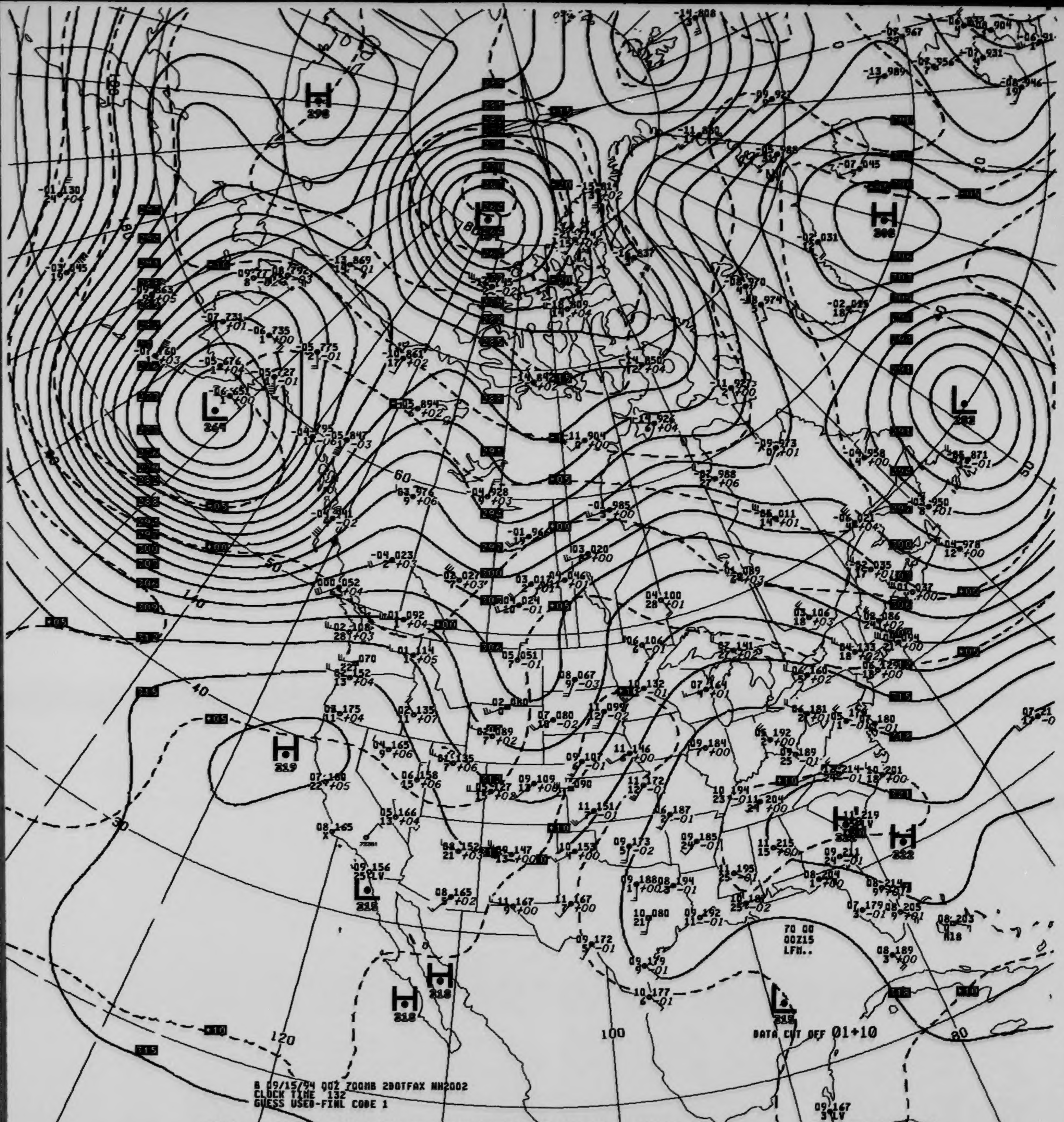
B 09/15/94 00Z 700MB 2DOTFAX NH2002
CLOCK TIME 132
GUESS USED-FINL CODE 1
DATA CUT OFF 01+10
70 00
00Z15
LFM..
US DEPT OF COMMERCE
NOAA/NWS/NMC WASHINGTON
H
298
L
264
H
306
L
282
H
319
L
318
H
318
H
318
L
315
120
100
80
60
50
40
30
140
180

V036 .. 700MB ANALYSIS HEIGHTS/TEMPERATURE 00Z THU 15 SEP 94

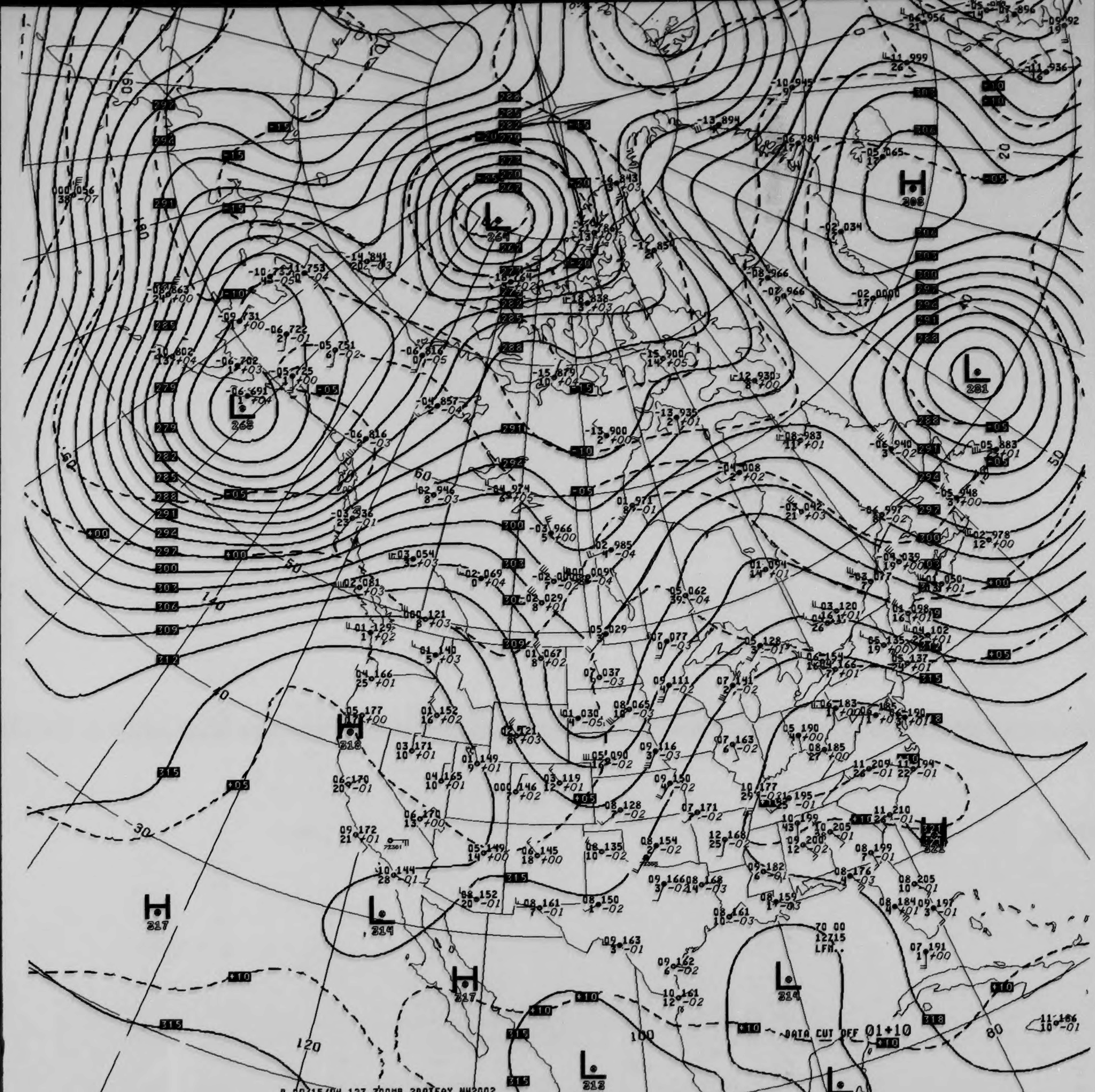
H 306
L 264
L 265
L 281
H 318
H 317
L 314
H 317
L 314
L 312
L 316
H 321
DATA CUT OFF 01+10
70 00
12Z15
LFM..

B 09/15/94 12Z 700MB 200TFQX NH2002
CLOCK TIME 1329
GUESS USED-FINL CODE 1

V436 .. 700MB ANALYSIS HEIGHTS/TEMPERATURE 12Z THU 15 SEP 94

US DEPT OF COMMERCE
NOAA/NWS/NMC WASHINGTON

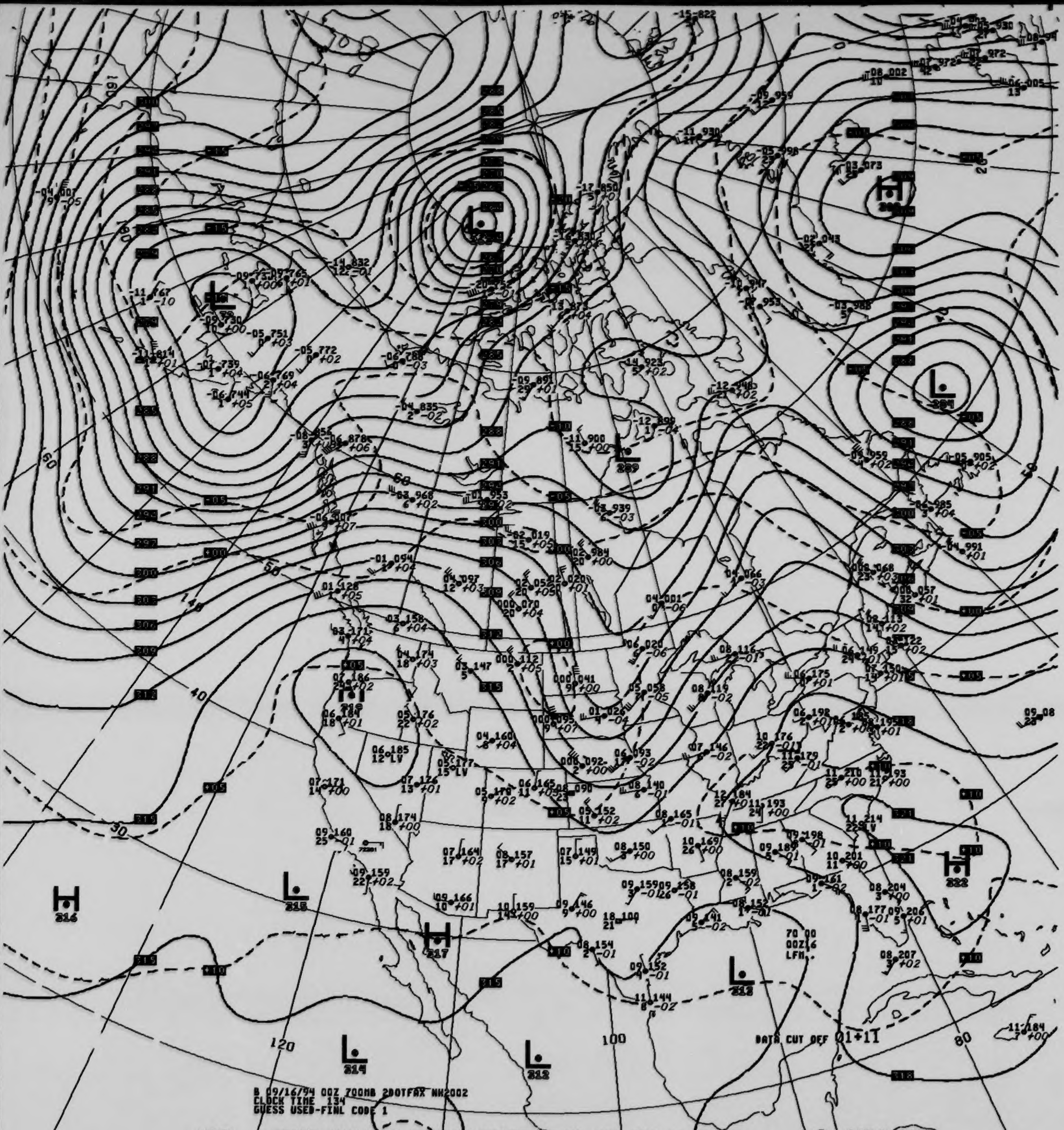
160
140
120
100
80
60
50
40
30
70 00
00Z16
LFM..
DATA CUT OFF 01+11

B 09/16/94 00Z 700MB 200TFAX NH2002
CLOCK TIME 134
GUESS USED-FINL CODE 1

V036 .. 700MB ANALYSIS HEIGHTS/TEMPERATURE 00Z FRI 16 SEP 94

US DEPT OF COMMERCE
NOAA/NWS/NMC WASHINGTON

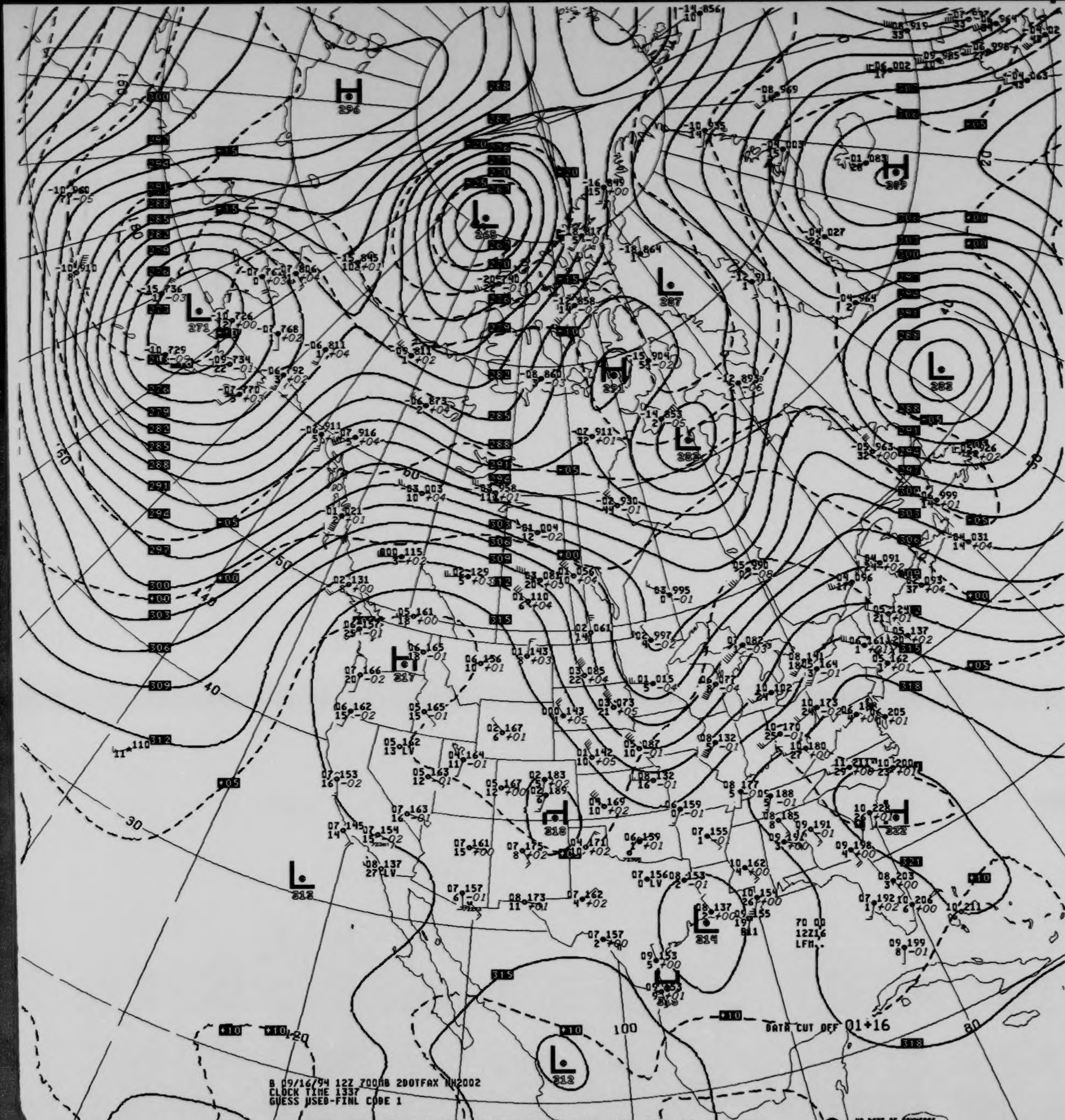
H 296
L 265
L 271
L 287
H 291
L 283
H 289
L 283
H 317
H 318
H 322
L 314
L 312
L 312
H 310
DATA CUT OFF 01+16
70 00
12Z16
LFM..
US DEPT OF COMMERCE
NOAA/NWS/NMC WASHINGTON

B 09/16/94 12Z 700MB 2DOTFAX NH2002
CLOCK TIME 1337
GUESS USED-FINL CODE 1

V436 .. 700MB ANALYSIS HEIGHTS/TEMPERATURE 12Z FRI 16 SEP 94

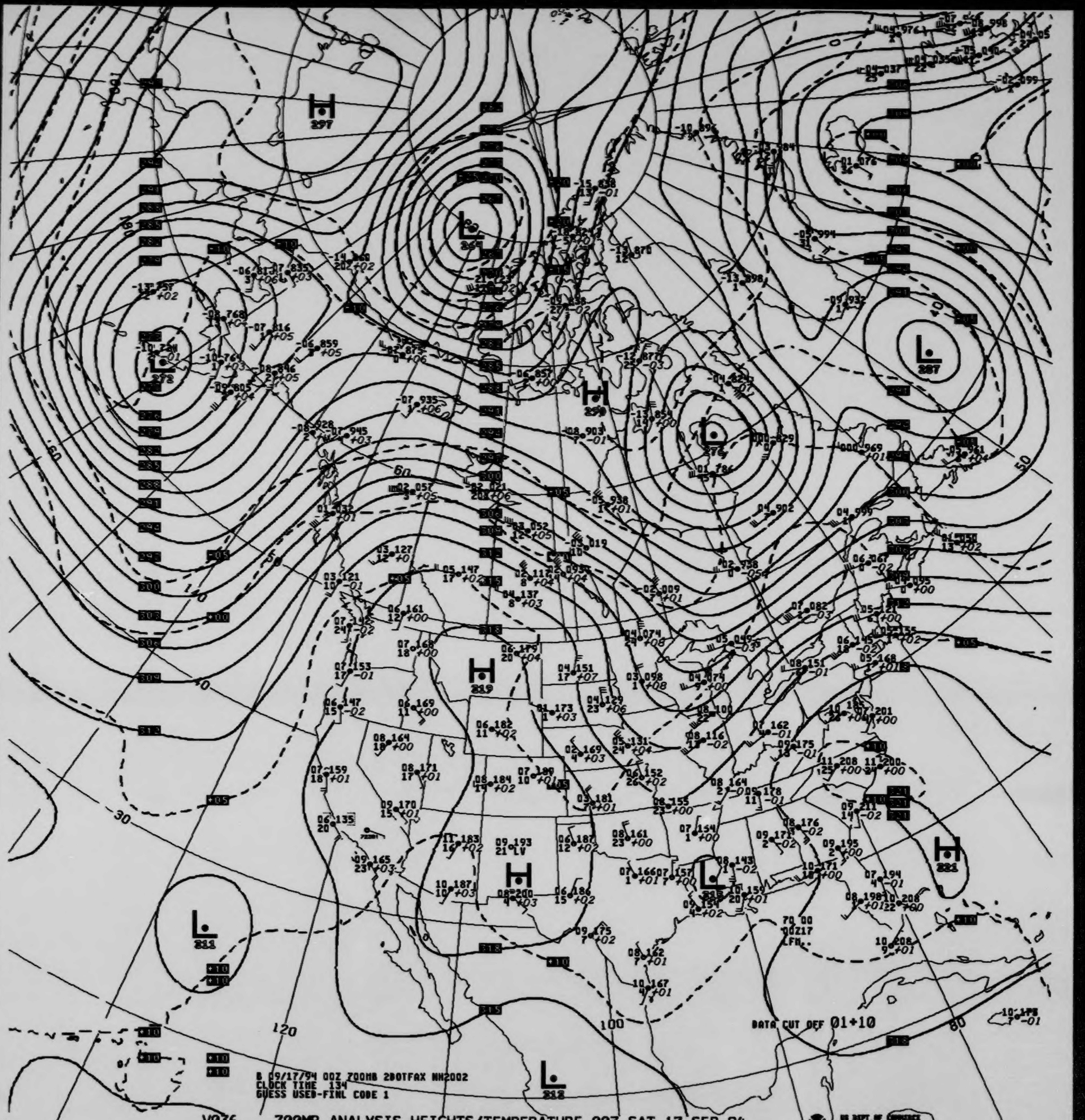
H
297
L
265
L
272
H
290
L
276
L
287
H
319
H
321
L
311
L
318
H
321
L
315
120
100
80
60
50
40
30
70 00
00Z17
LFM

DATA CUT OFF 01+10

B 09/17/94 00Z 700MB 2D0TFAX NH2002
CLOCK TIME 134
GUESS USED-FINL CODE 1

V036 .. 700MB ANALYSIS HEIGHTS/TEMPERATURE 00Z SAT 17 SEP 94

US DEPT OF COMMERCE
NOAA/NWS/NMC WASHINGTON

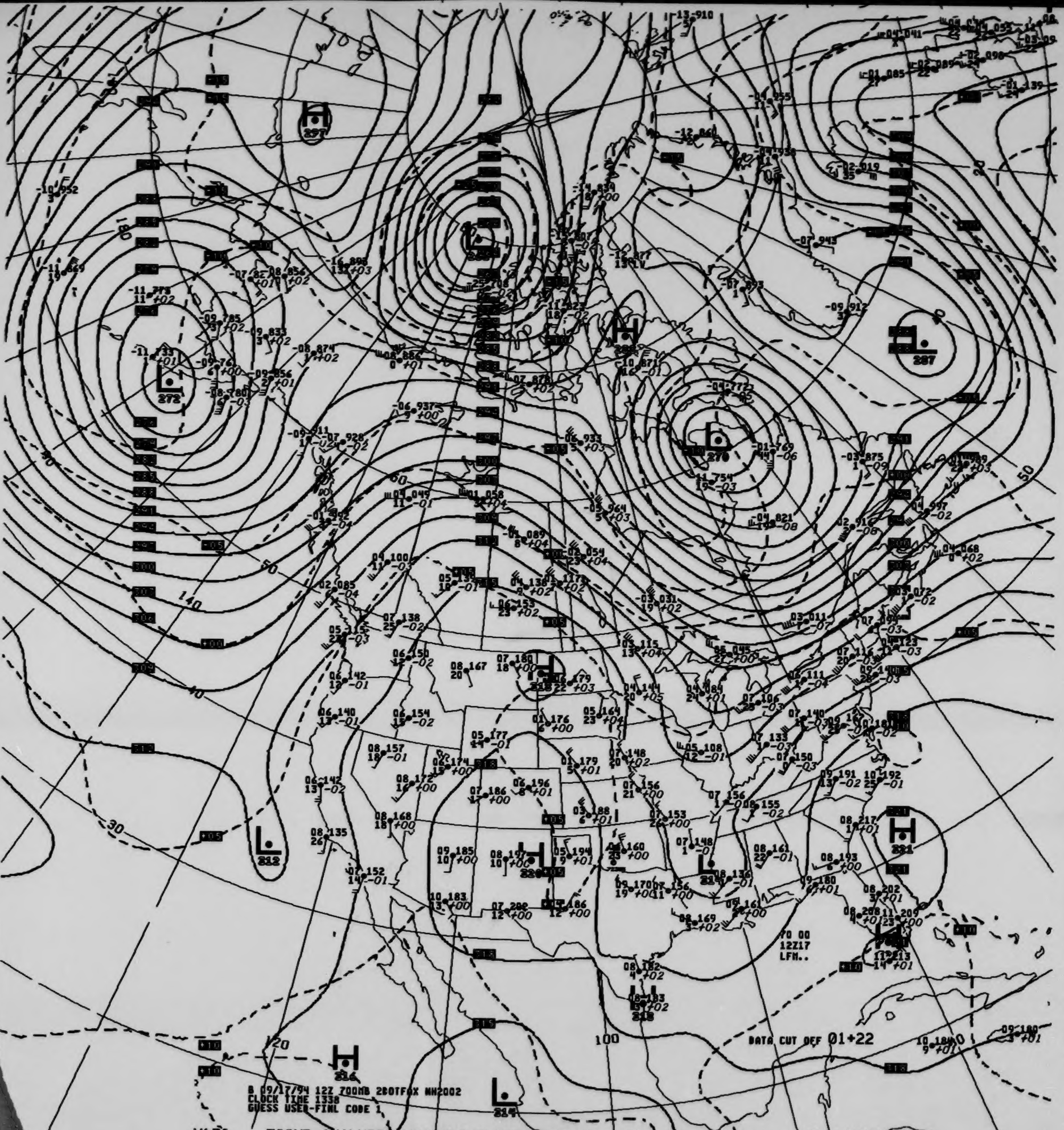
B 09/17/94 12Z 700MB 2BOTFOX NH2002
CLOCK TIME 1338
GUESS USED-FINL CODE 1
DATA CUT OFF 01+22
70 00
12Z17
LFM..
H 297
L 272
L 266
H 288
L 270
L 287
H 318
L 312
H 320
L 312
H 321
L 318
H 316
L 314
US DEPT OF COMMERCE
NOAA/NWS/NMC WASHINGTON

V436 .. 700MB ANALYSIS HEIGHTS/TEMPERATURE 12Z SAT 17 SEP 94

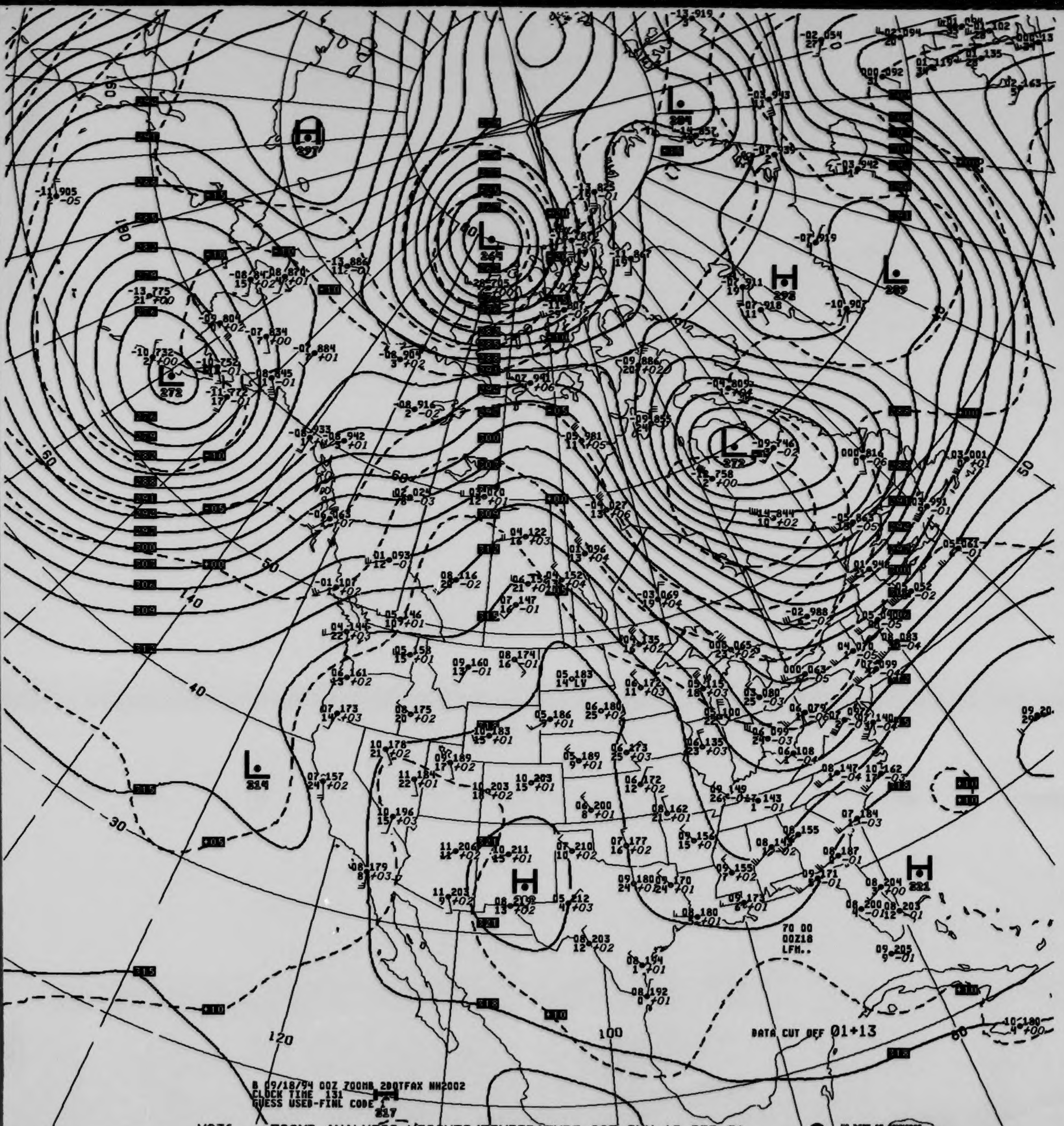
B 09/18/94 00Z 700MB 2DOTFAX NH2002
CLOCK TIME 131
GUESS USED-FINL CODE
DATA CUT OFF 01+13
70 00
00Z18
LFM..
H
L
120
100
60
50
40
30

V036 .. 700MB ANALYSIS HEIGHTS/TEMPERATURE 00Z SUN 18 SEP 94

US DEPT OF COMMERCE NOAA/NWS/NMC WASHINGTON

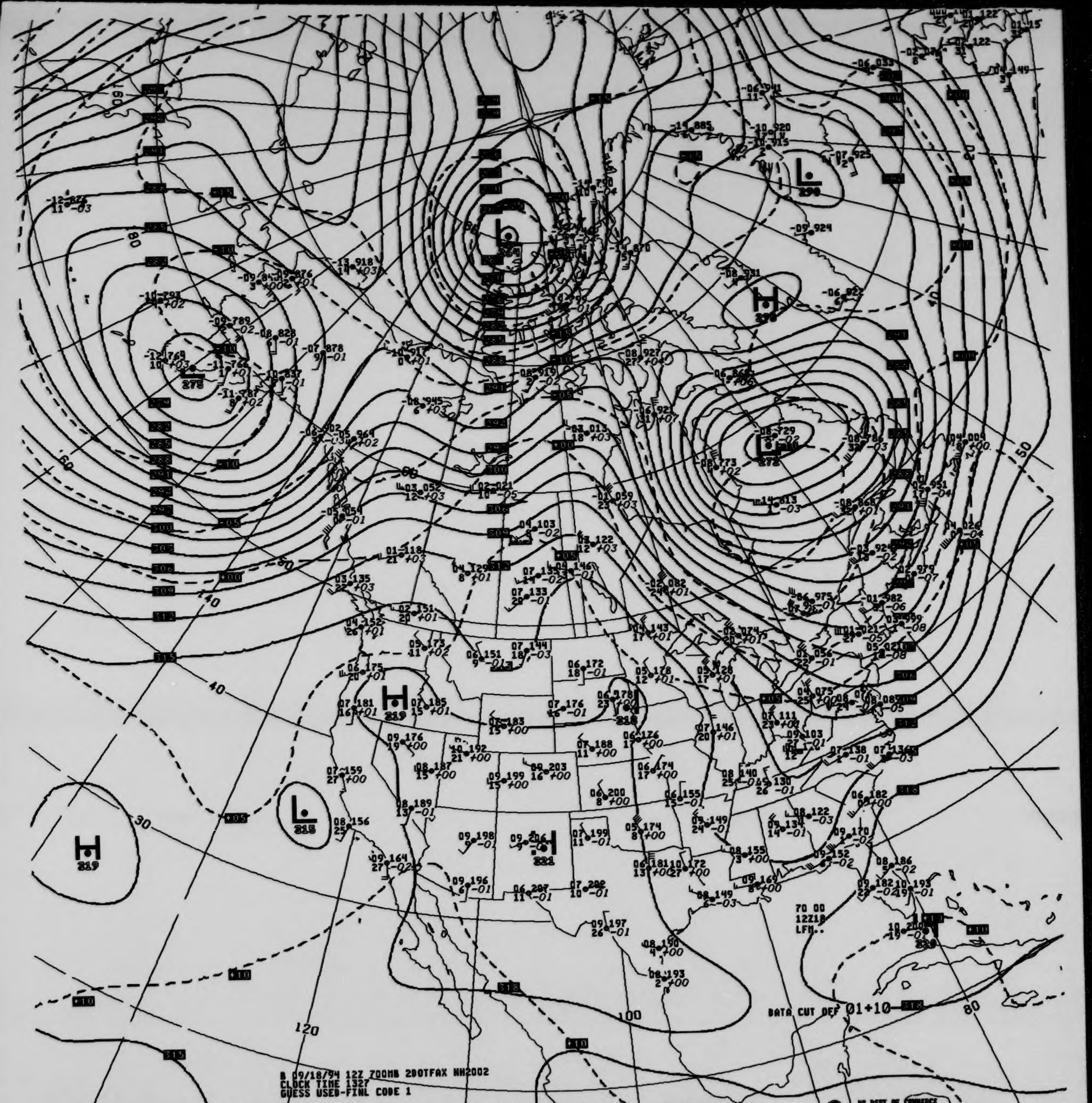

B 09/18/94 12Z 700MB 2DOTFAX NH2002
CLOCK TIME 1327
GUESS USED-FINL CODE 1
DATA CUT OFF 01+10
70 00
12Z18
LFM..
US DEPT OF COMMERCE
NOAA/NWS/NMC WASHINGTON
H
L
160
180
140
120
100
80
60
50
40
30

V436 .. 700MB ANALYSIS HEIGHTS/TEMPERATURE 12Z SUN 18 SEP 94

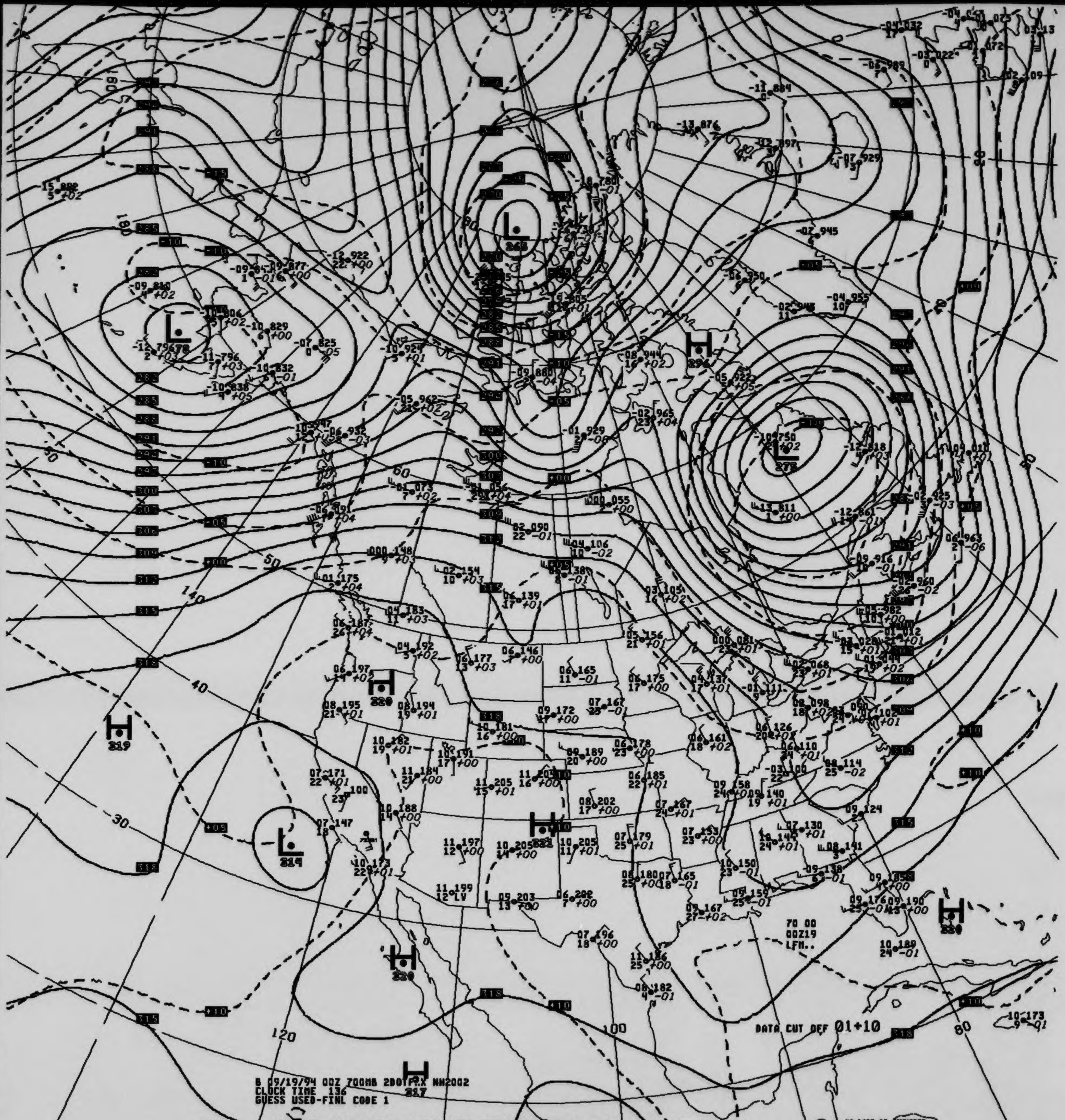
B 09/19/94 00Z 700MB 2DOTF.X NH2002
CLOCK TIME 136
GUESS USED-FINL CODE 1
DATA CUT OFF 01+10
70 00
00Z19
LFM..
120
100
80
140
180
160
50
40
30
60

V036 .. 700MB ANALYSIS HEIGHTS/TEMPERATURE 00Z MON 19 SEP 94

US DEPT OF COMMERCE
NOAA/NWS/NMC WASHINGTON

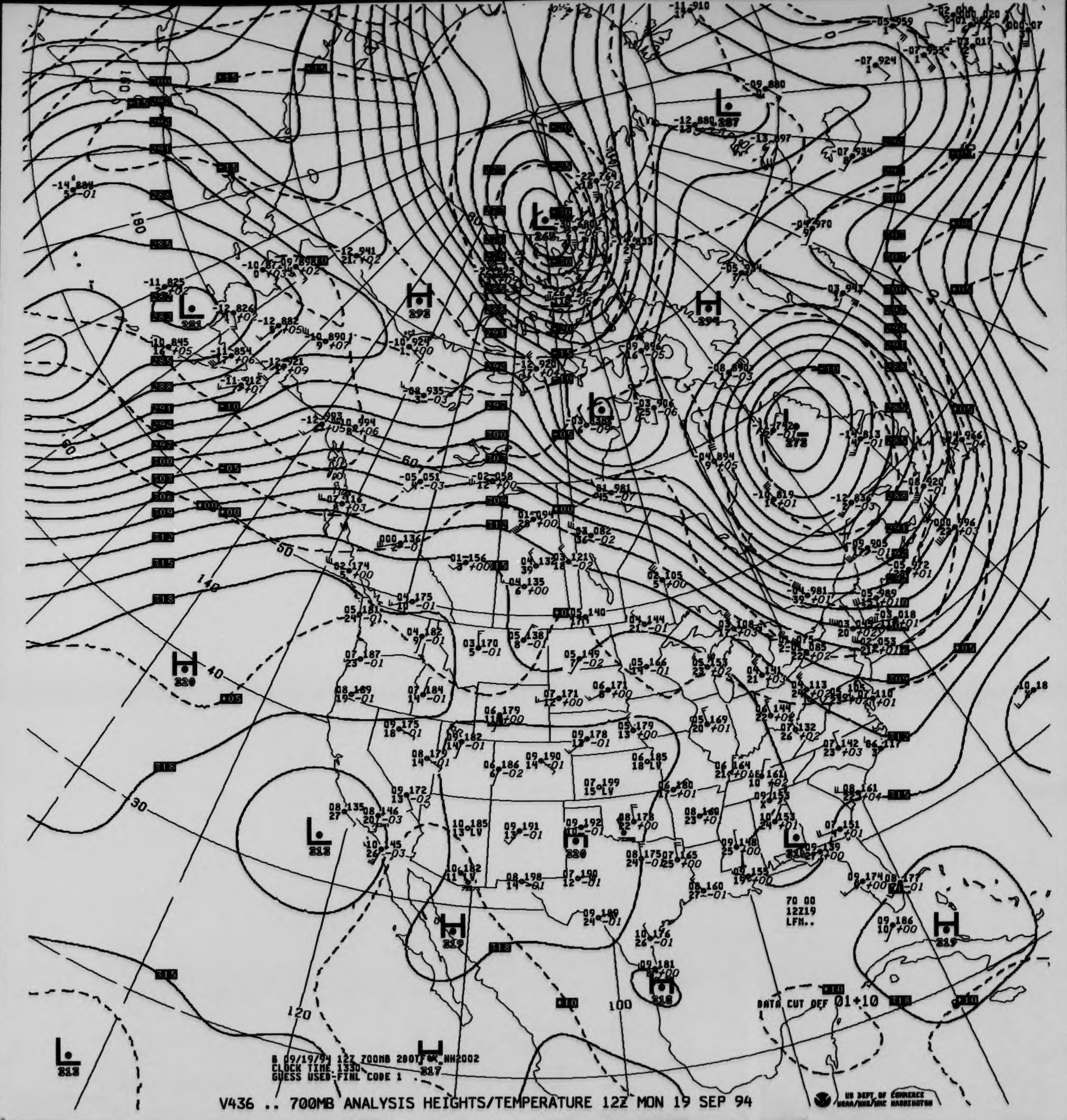
70 00
12Z19
LFM..
DATA CUT OFF 01+10
B 09/19/94 12Z 700MB 200TF@K_NH2002
CLOCK TIME 1330
GUESS USED-FINL CODE 1
US DEPT OF COMMERCE
NOAA/NWS/NMC WASHINGTON

V436 .. 700MB ANALYSIS HEIGHTS/TEMPERATURE 12Z MON 19 SEP 94

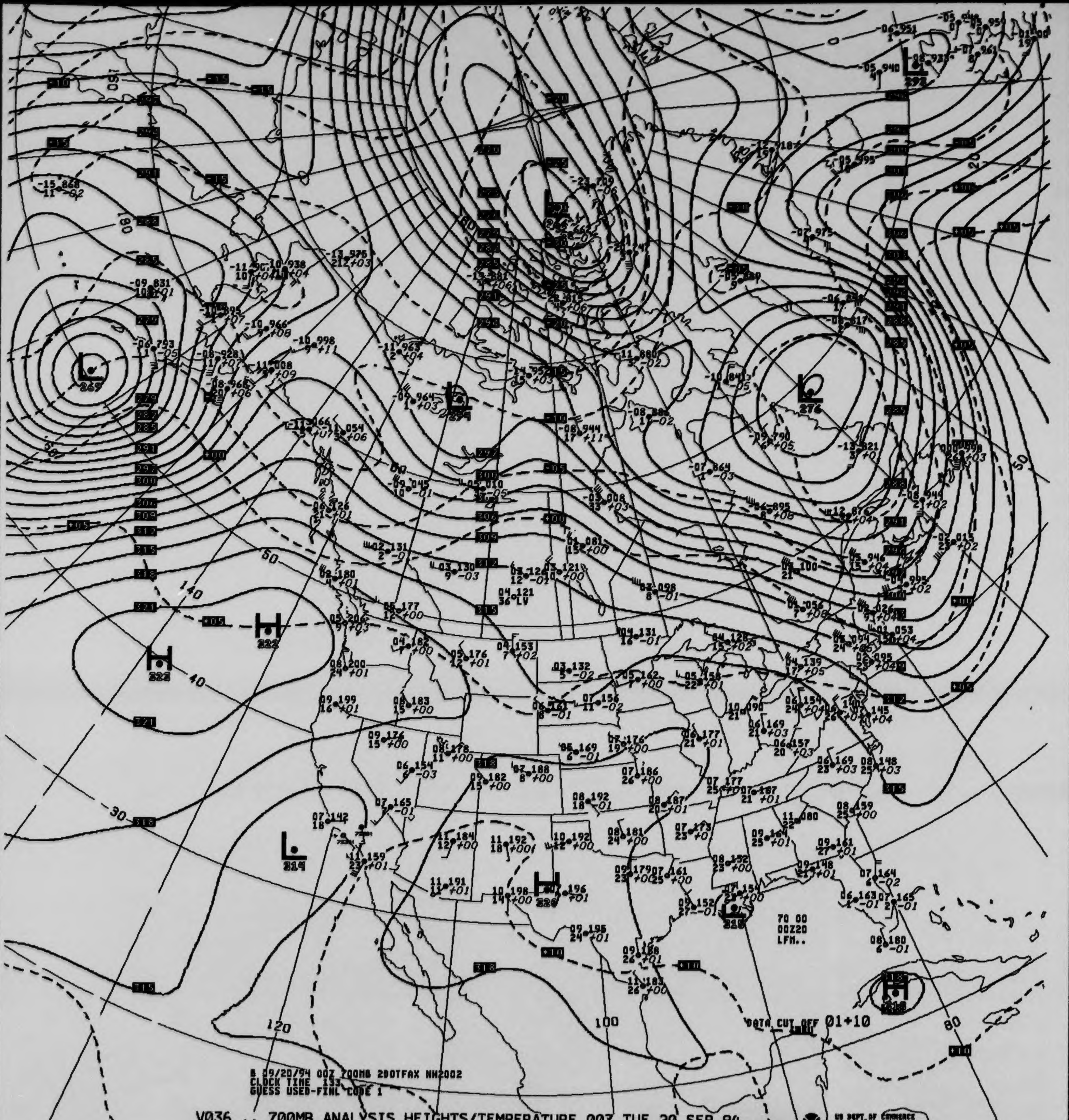
DATA CUT OFF 01+10
70 00
00Z20
LFM..
8 09/20/94 00Z 700MB 200TFAX NH2002
CLOCK TIME 133
GUESS USED-FINL CODE 1
US DEPT OF COMMERCE
NOAA/NWS/NMC WASHINGTON
120
100
80
140
160
180
50
40
30

V036 .. 700MB ANALYSIS HEIGHTS/TEMPERATURE 00Z TUE 20 SEP 94

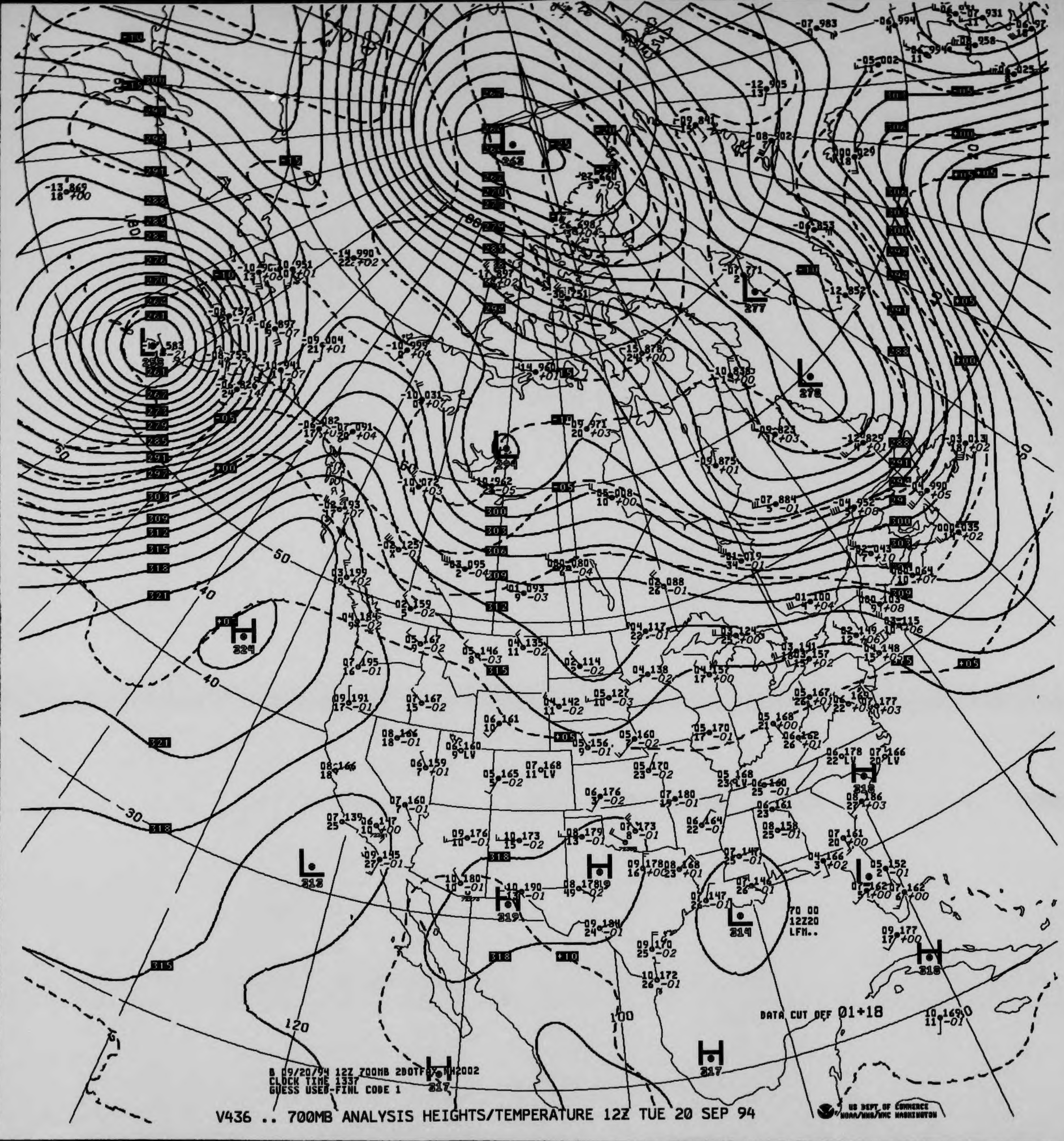
L
258
L
262
L
277
L
278
L
294
H
324
H
318
H
319
H
318
L
313
L
314
H
317
H
317
DATA CUT OFF 01+18
70 00
12Z20
LFM..
B 09/20/94 12Z 700MB 2DOTFAX NH2002
CLOCK TIME 1337
GUESS USED-FINL CODE 1
US DEPT OF COMMERCE
NOAA/NWS/NMC WASHINGTON

V436 .. 700MB ANALYSIS HEIGHTS/TEMPERATURE 12Z TUE 20 SEP 94

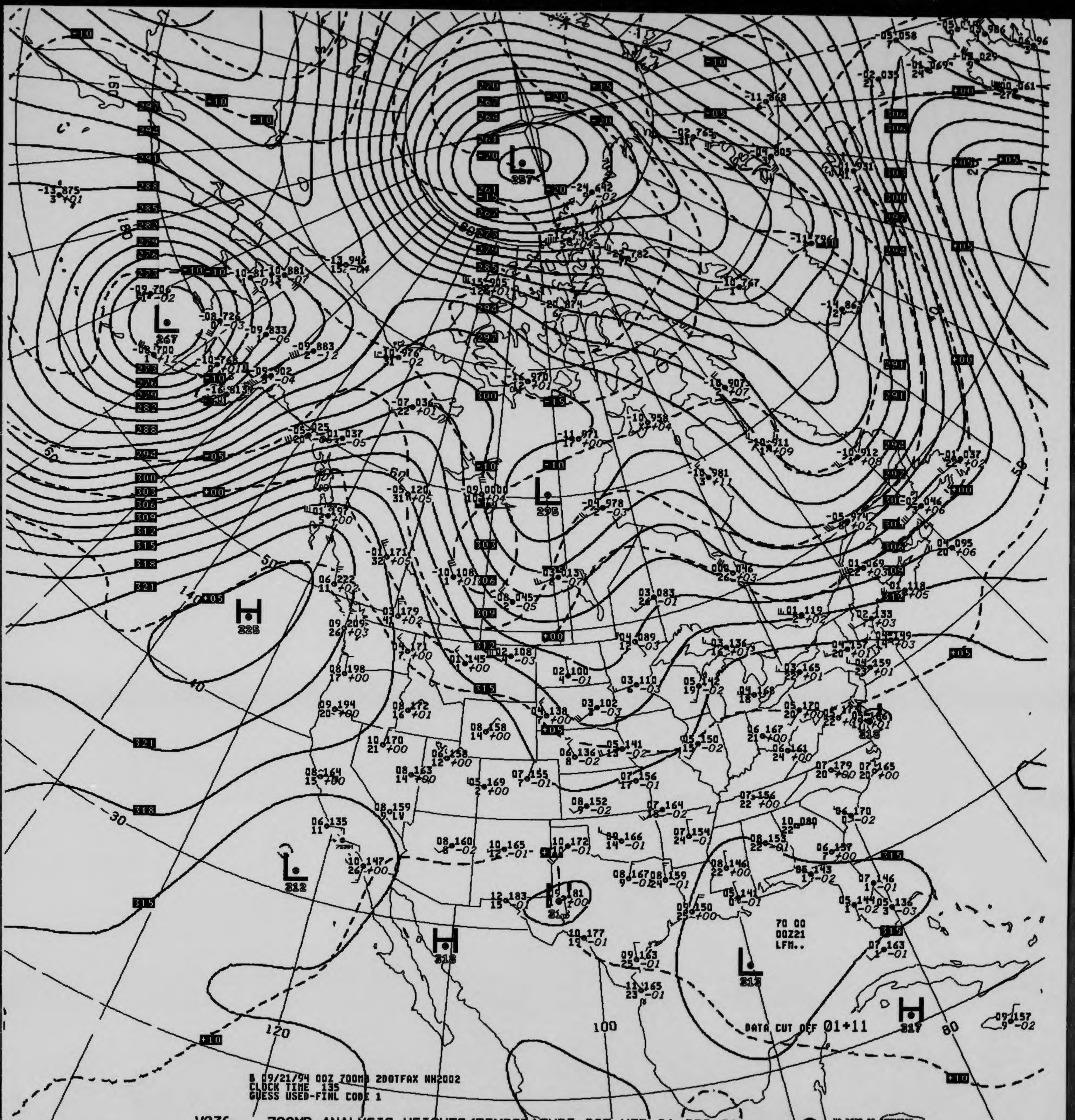
L 257
L 267
L 295
H 325
L 312
H 318
L 313
H 317
70 00
00Z21
LFM..
DATA CUT OFF 01+11
120
100
80
50
40
30
140
160
180
B 09/21/94 00Z 700MB 2DOTFAX NH2002
CLOCK TIME 135
GUESS USED-FINL CODE 1

V036 .. 700MB ANALYSIS HEIGHTS/TEMPERATURE 00Z WED 21 SEP 94

US DEPT OF COMMERCE
NOAA/NWS/NMC WASHINGTON

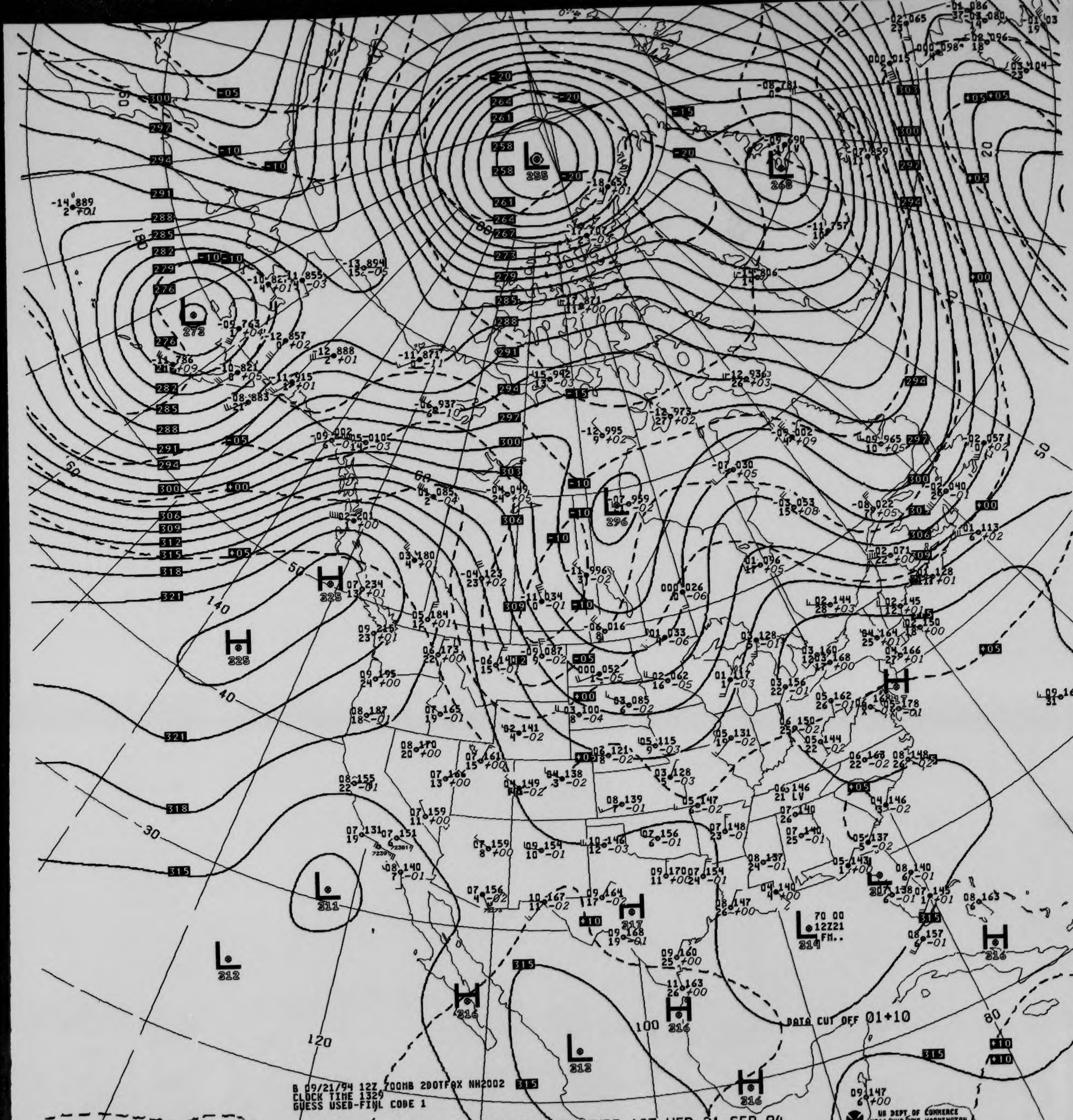
L 255
L 268
L 272
L 296
H 325
H 325
L 311
L 312
H 316
H 317
L 314
H 316
H 316
L 313
H 316
300
297
294
291
288
285
282
279
276
264
261
258
267
273
303
306
309
312
315
318
321
-20
-15
-10
-05
+00
+05
+10
50
40
30
140
120
100
80
180
60
20
70 00
12Z21
FM..
DATA CUT OFF 01+10
B 09/21/94 12Z 700MB 2DOTFAX NH2002
CLOCK TIME 1329
GUESS USED-FINL CODE 1
US DEPT OF COMMERCE
NOAA/NWS/NMC WASHINGTON

V436 .. 700MB ANALYSIS HEIGHTS/TEMPERATURE 12Z WED 21 SEP 94

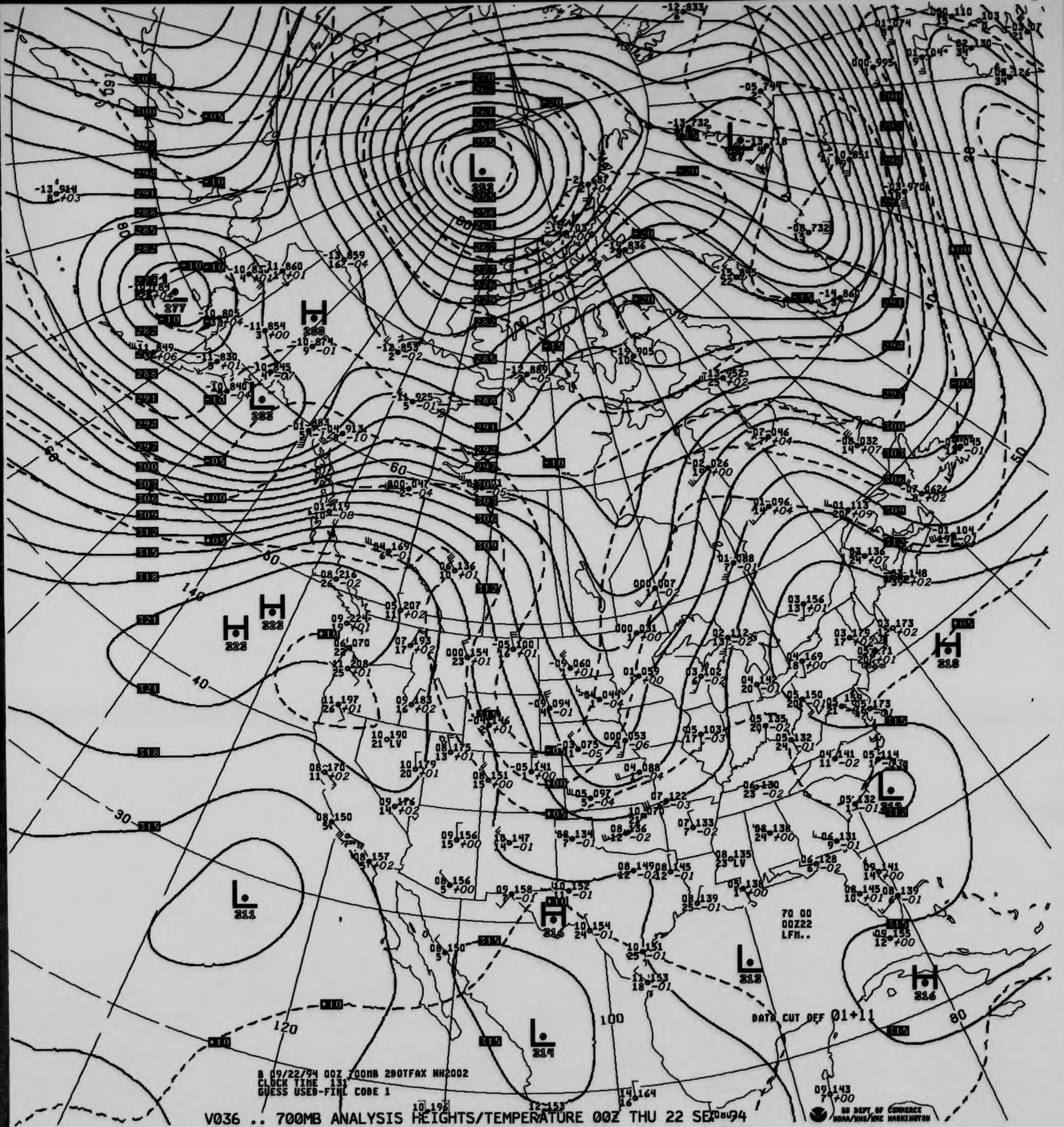

B 09/22/94 00Z 700MB 280TFAX NH2002
CLOCK TIME 131
GUESS USED-FINL CODE 1
70 00
00Z22
LFM..
DATA CUT OFF 01+11
US DEPT OF COMMERCE
NOAA/NWS/NMC WASHINGTON

V036 .. 700MB ANALYSIS HEIGHTS/TEMPERATURE 00Z THU 22 SEP 94

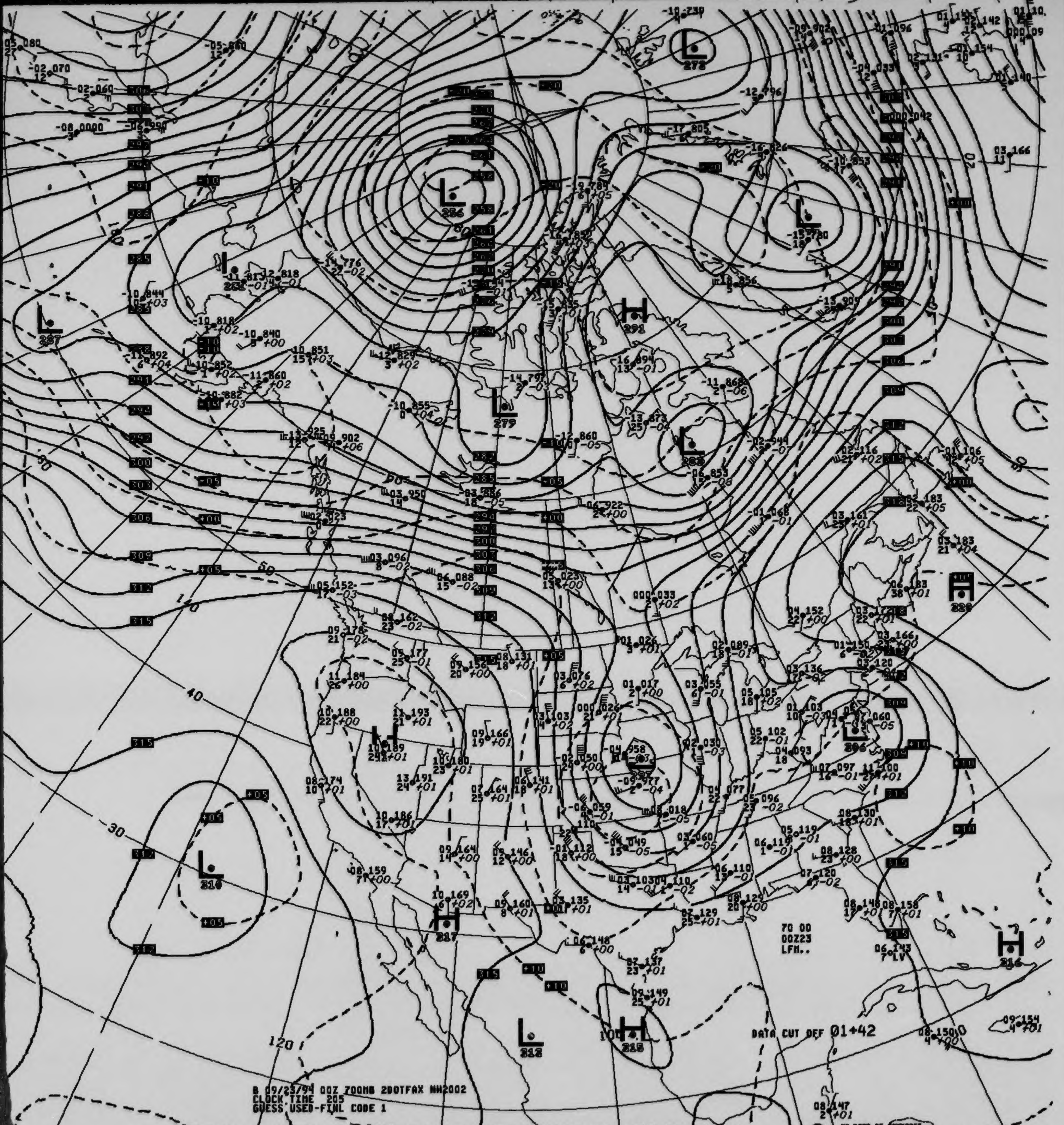
B 09/23/94 00Z 700MB 2DOTFAX NH2002
CLOCK TIME 205
GUESS USED-FINL CODE 1
70 00
00Z23
LFM..
DATA CUT OFF 01+42
US DEPT OF COMMERCE
NOAA/NWS/NMC WASHINGTON

V036 .. 700MB ANALYSIS HEIGHTS/TEMPERATURE 00Z FRI 23 SEP 94

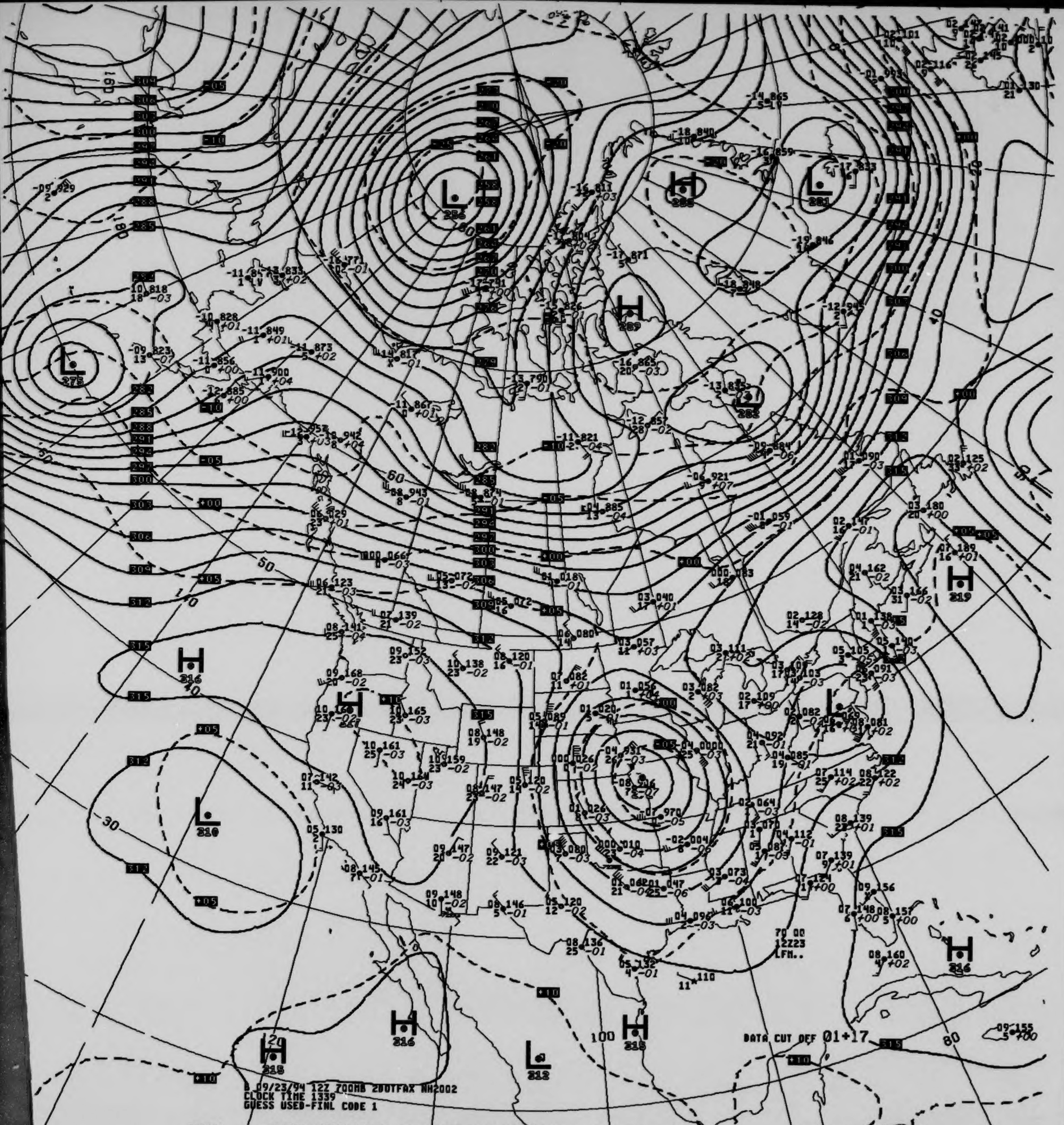
L 275
L 286
H 288
L 281
H 289
L 288
H 316
H 319
L 310
H 316
H 315
H 316
L 312
H 318
DATA CUT OFF 01+17
70 00
12Z23
LFM..
US DEPT OF COMMERCE
NOAA/NWS/NMC WASHINGTON

B 09/23/94 12Z 700MB 2DOTFAX NH2002
CLOCK TIME 1339
GUESS USED-FINL CODE 1

V436 .. 700MB ANALYSIS HEIGHTS/TEMPERATURE 12Z FRI 23 SEP 94

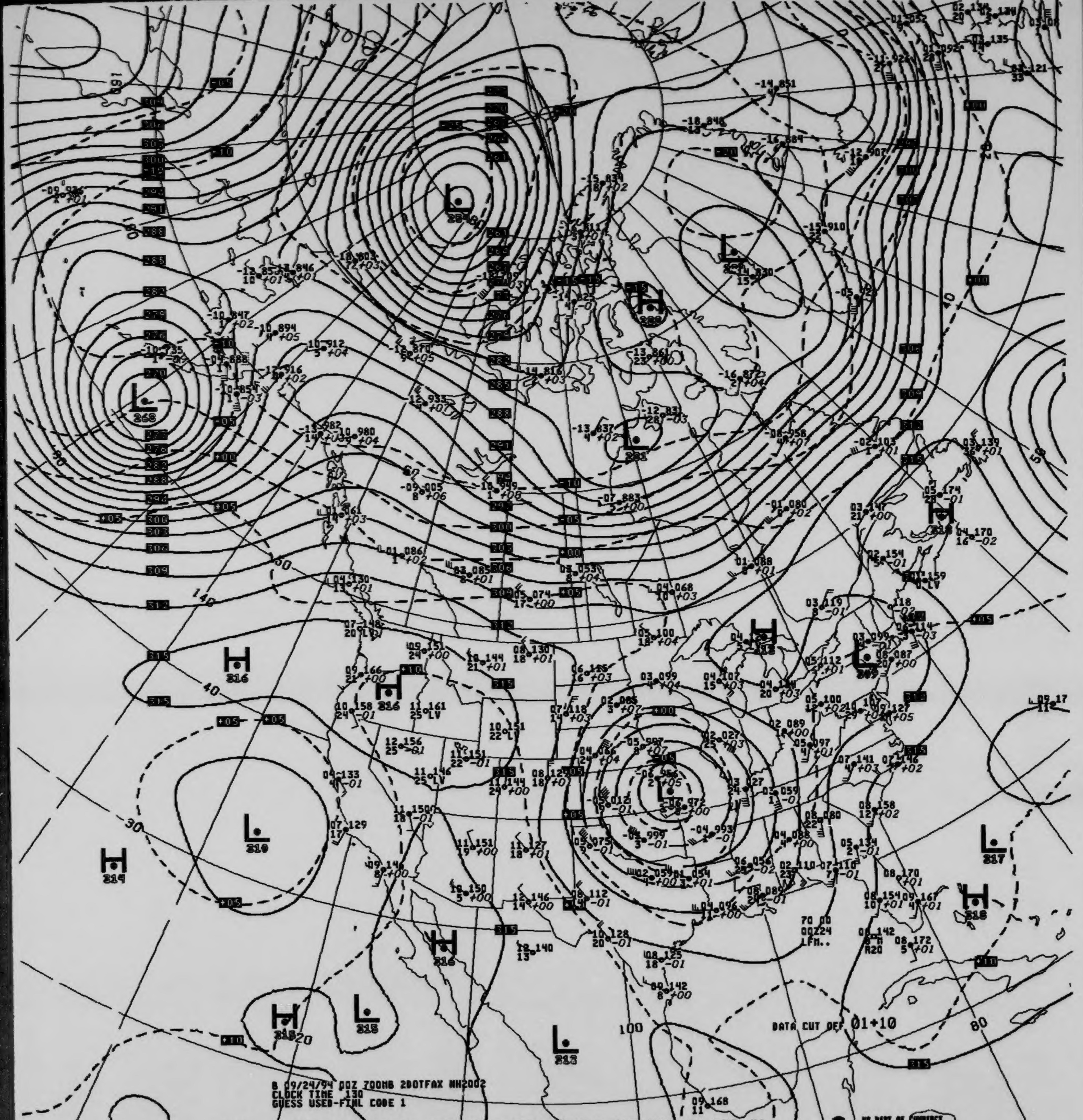
8 09/24/94 00Z 700MB 2D0TFAX NH2002
CLOCK TIME 130
GUESS USED-FINL CODE 1
DATA CUT OFF 01+10
US DEPT OF COMMERCE
NOAA/NWS/NMC WASHINGTON

V036 .. 700MB ANALYSIS HEIGHTS/TEMPERATURE 00Z SAT 24 SEP 94

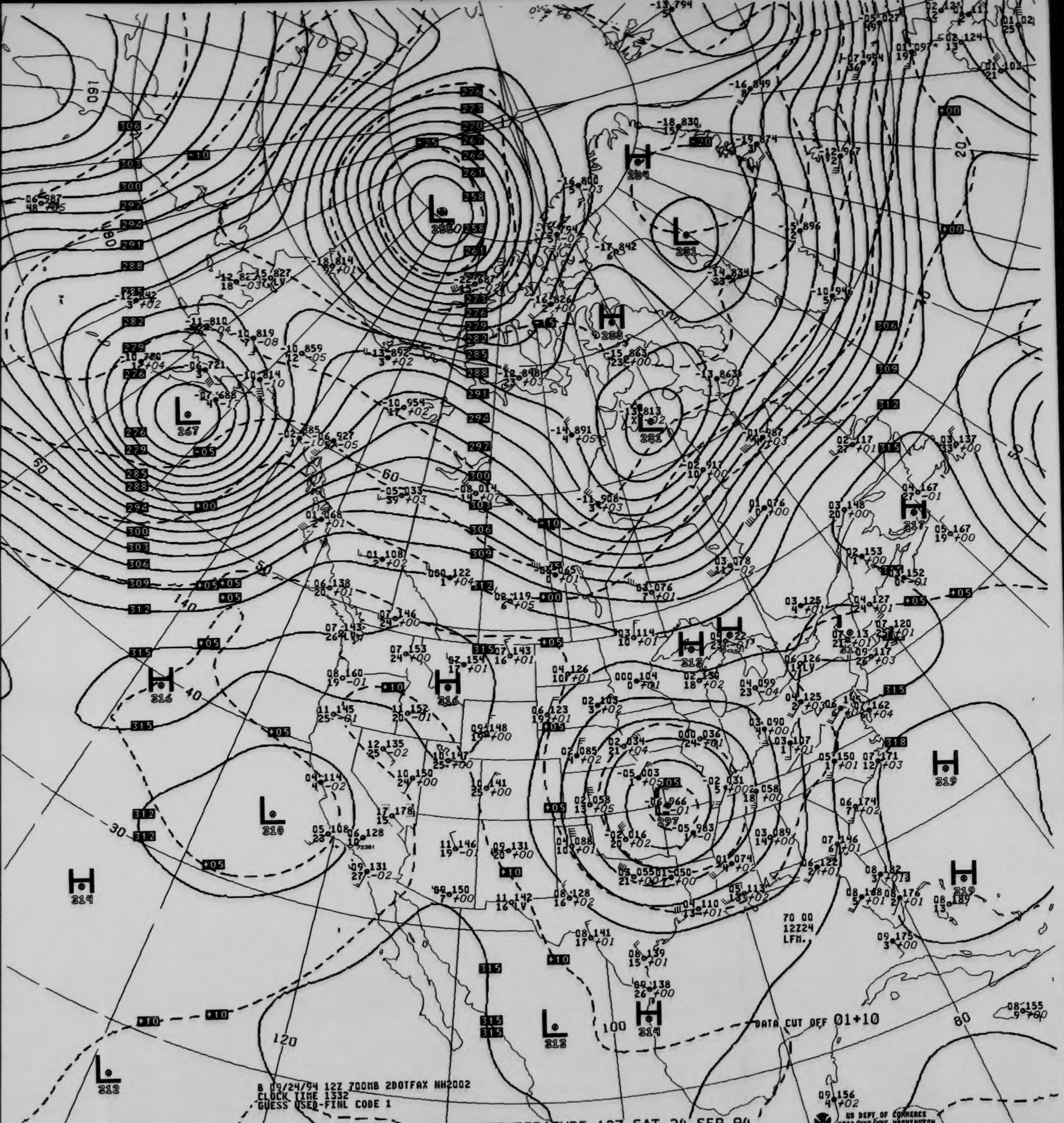
L 255
L 267
L 281
L 281
L 297
L 310
L 312
L 313
H 284
H 288
H 312
H 316
H 316
H 317
H 319
H 319
H 314
H 314
70 00
12Z24
LFM.
DATA CUT OFF 01+10
B 09/24/94 12Z 700MB 2DOTFAX NH2002
CLOCK TIME 1332
GUESS USED-FINL CODE 1
US DEPT OF COMMERCE
NOAA/NWS/NMC WASHINGTON
160
80
50
60
50
140
40
30
120
100
80
50
20

V436 .. 700MB ANALYSIS HEIGHTS/TEMPERATURE 12Z SAT 24 SEP 94

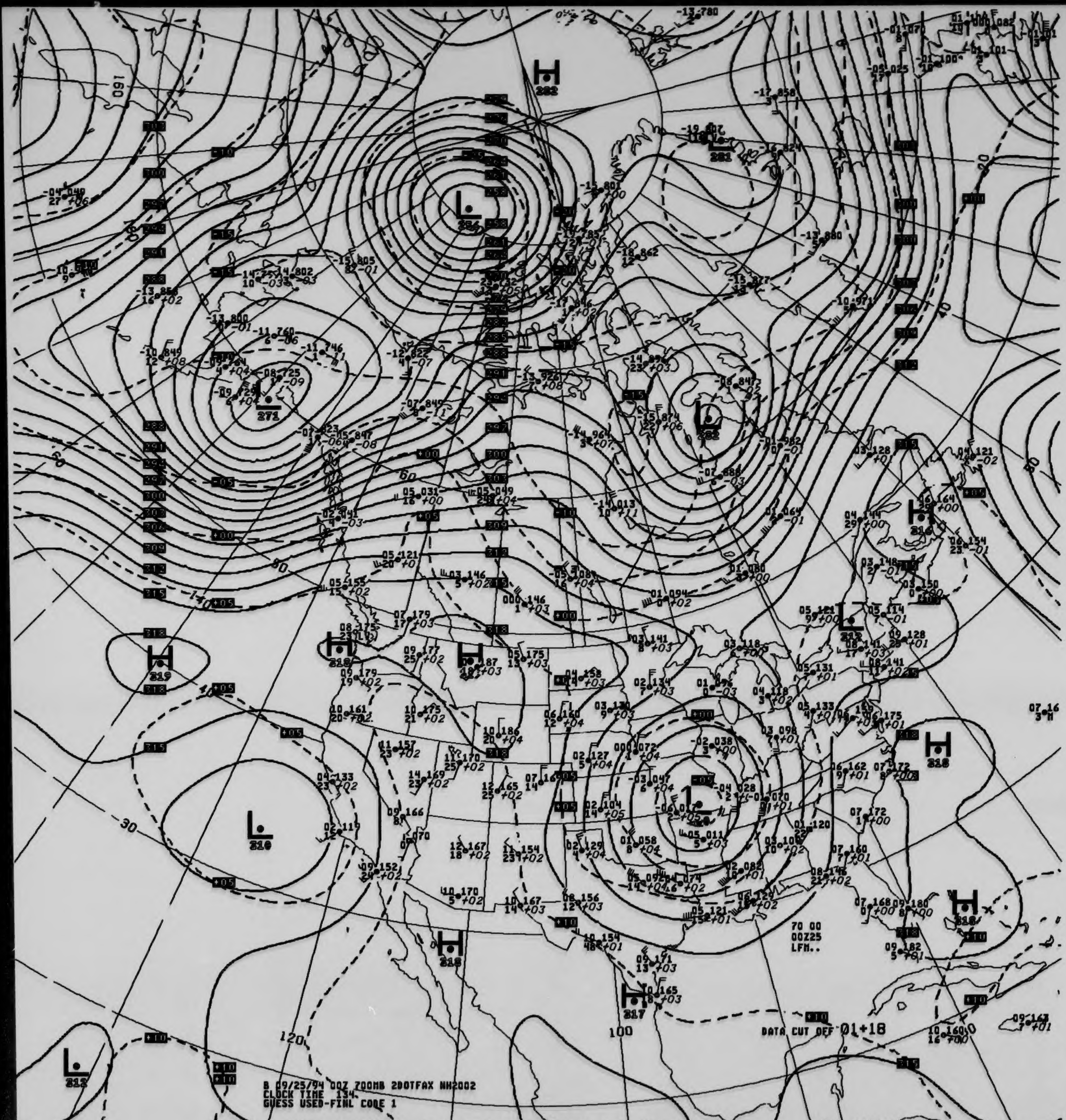
B 09/25/94 00Z 700MB 2DOTFAX NH2002
CLOCK TIME 134.
GUESS USED-FINL CODE 1
DATA CUT OFF 01+18
70 00
00Z25
LFM..
H 282
L 264
L 271
L 262
H 316
H 319
L 310
H 318
H 318
L 312
H 317

V036 .. 700MB ANALYSIS HEIGHTS/TEMPERATURE 00Z SUN 25 SEP 94

US DEPT OF COMMERCE
NOAA/NWS/NMC WASHINGTON

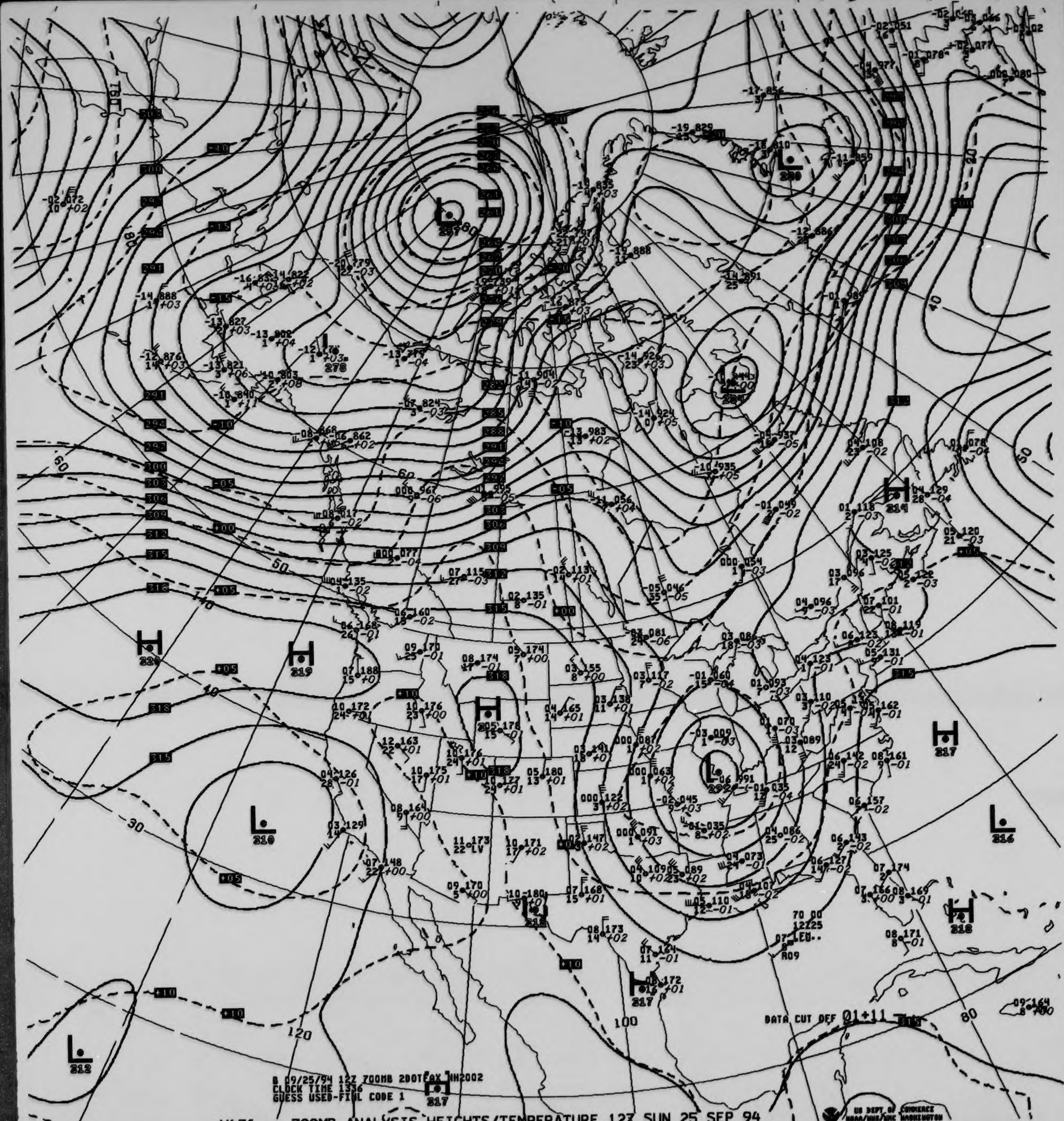
B 09/25/94 12Z 700MB 2DOTFAX NH2002
CLOCK TIME 1336
GUESS USED-FINL CODE 1
DATA CUT OFF 01+11
US DEPT OF COMMERCE
NOAA/NWS/NMC WASHINGTON
L 257
L 280
L 284
L 292
L 310
L 312
L 316
H 314
H 317
H 318
H 319
H 320
60
50
40
30
100
120
80

V436 .. 700MB ANALYSIS HEIGHTS/TEMPERATURE 12Z SUN 25 SEP 94

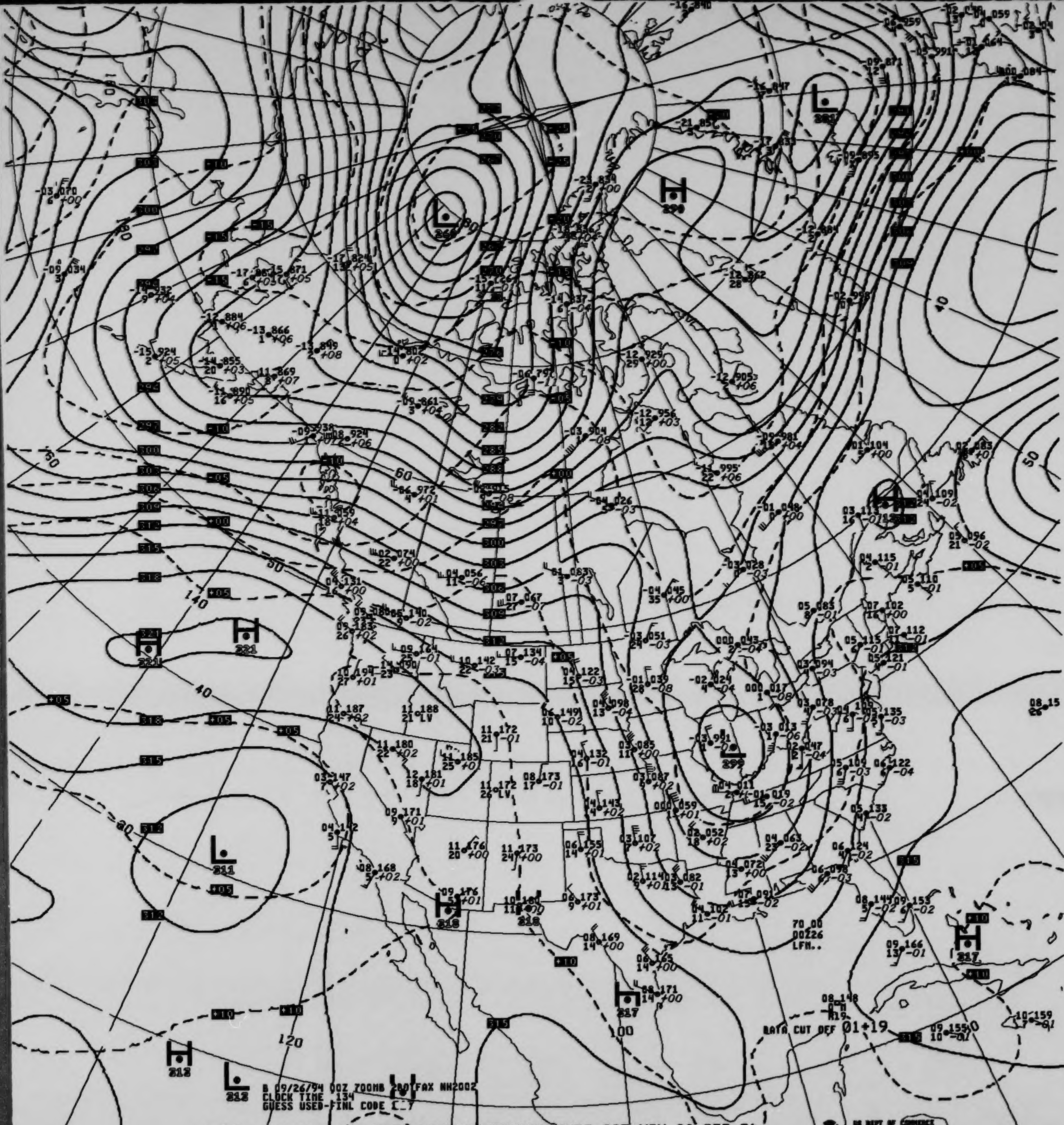
B 09/26/94 00Z 700MB 2801FAX NH2002
CLOCK TIME 134
GUESS USED-FINL CODE 1_7
DATA CUT OFF 01+19
70 00
00Z26
LFN..
H
L
260
290
299
321
311
318
317
312
US DEPT OF COMMERCE
NOAA/NWS/NMC WASHINGTON

V036 .. 700MB ANALYSIS HEIGHTS/TEMPERATURE 00Z MON 26 SEP 94

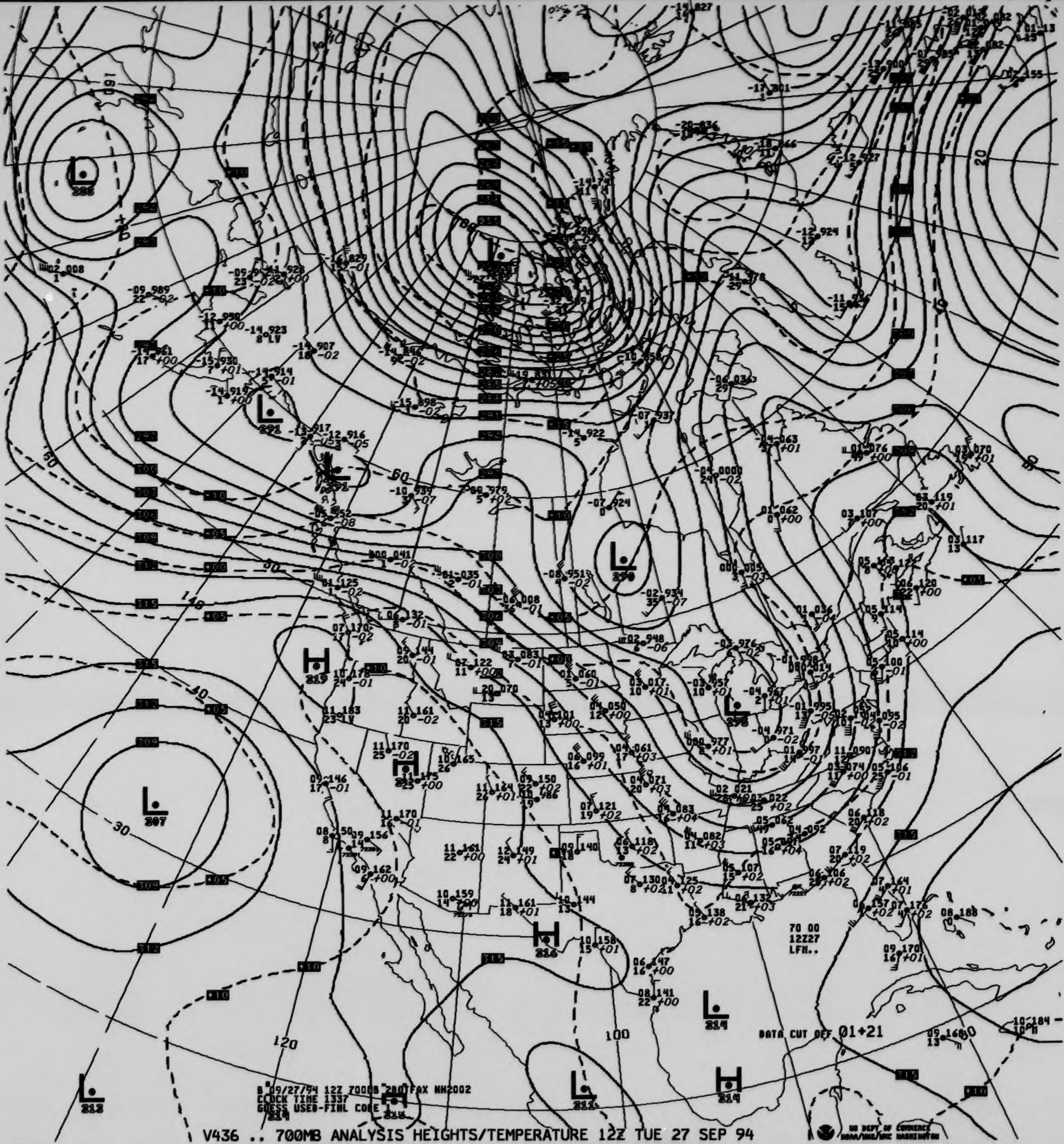

286
291
288
290
298
219
207
216
214
212
212
219
214
60
90
140
40
30
120
100
20

B 09/27/94 12Z 700MB 2807FAX NH2002
CLOCK TIME 1337
GUESS USED-FINL CODE 1

70 00
12Z27
LFM..

DATA CUT OFF 01+21

US DEPT OF COMMERCE
NOAA/NWS/NMC WASHINGTON

V436 .. 700MB ANALYSIS HEIGHTS/TEMPERATURE 12Z TUE 27 SEP 94

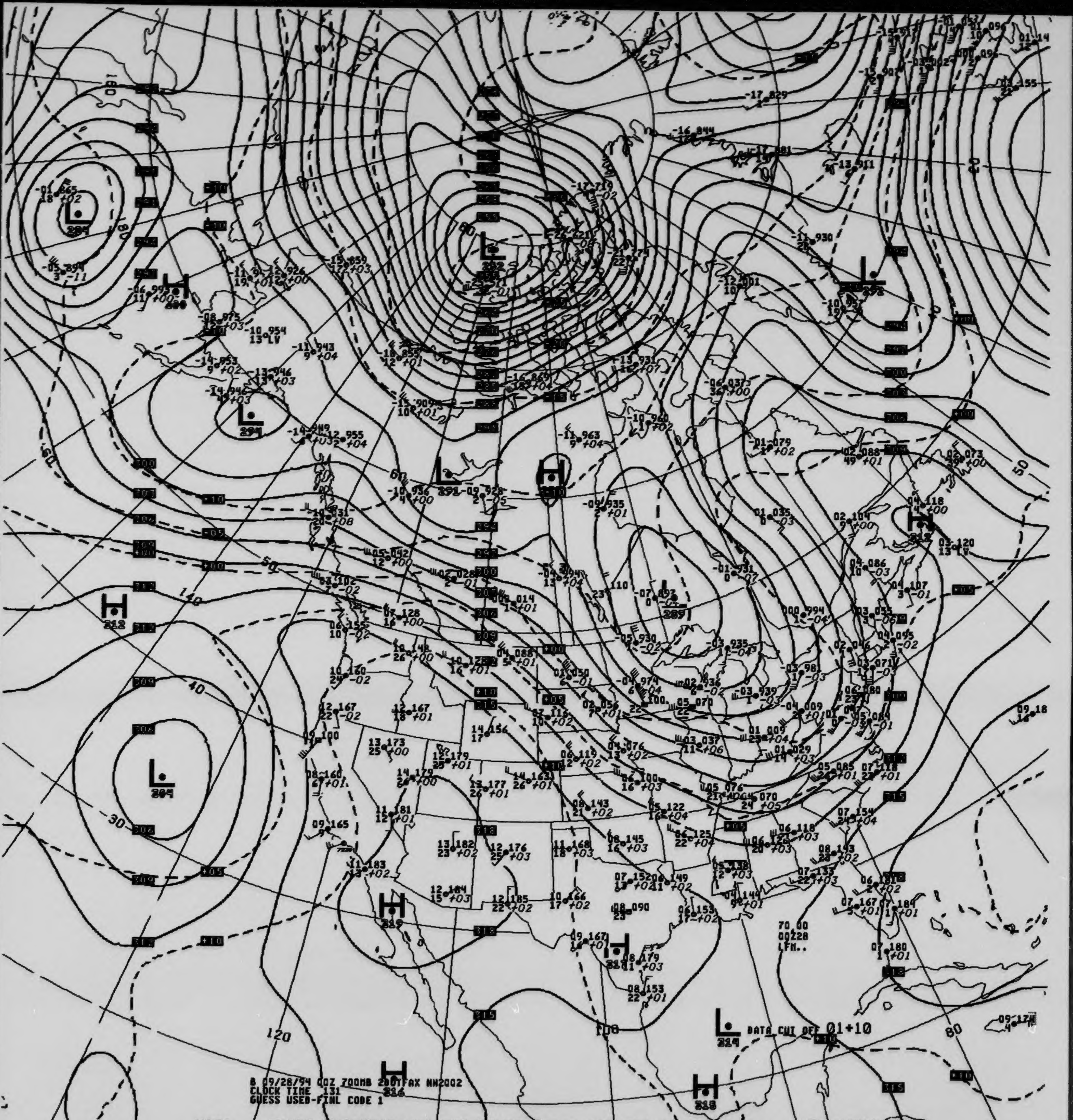

B 09/28/94 00Z 700MB 20OTFAX NH2002
CLOCK TIME 131
GUESS USED-FINL CODE 1

DATA CUT OFF 01+10

V036 .. 700MB ANALYSIS HEIGHTS/TEMPERATURE 00Z WED 28 SEP 94

US DEPT OF COMMERCE
NOAA/NWS/NMC WASHINGTON

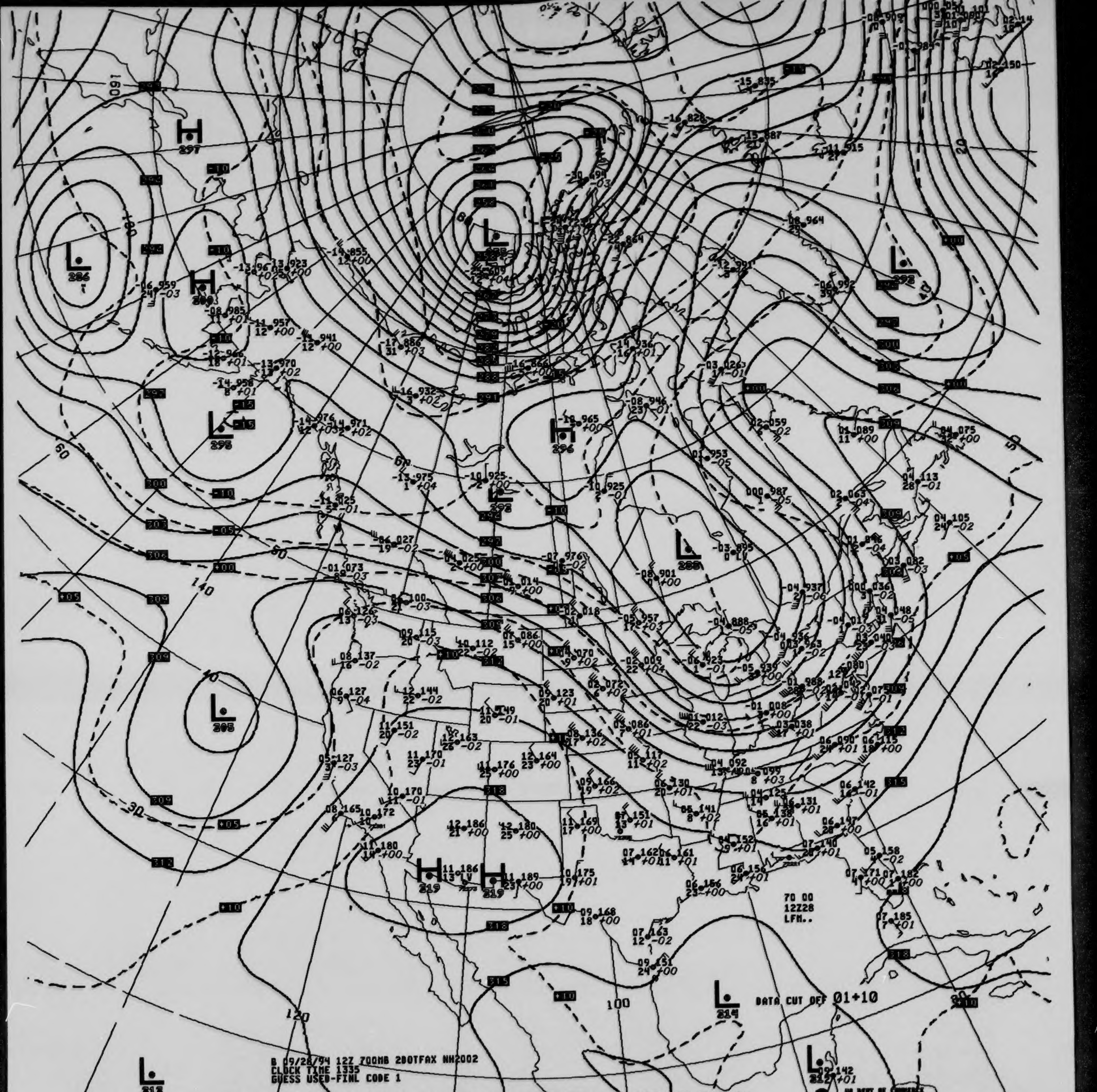
B 09/28/94 12Z 700MB 2DOTFAX NH2002
CLOCK TIME 1335
GUESS USED-FINL CODE 1
DATA CUT OFF 01+10
70 00
12Z28
LFM..
US DEPT OF COMMERCE
NOAA/NWS/NMC WASHINGTON
H
297
H
L
286
L
295
L
285
H
296
L
293
L
288
L
292
L
305
H
319
H
319
L
314
L
312
L
312
60
80
140
40
30
120
100
20
50
160
180

V436 .. 700MB ANALYSIS HEIGHTS/TEMPERATURE 12Z WED 28 SEP 94

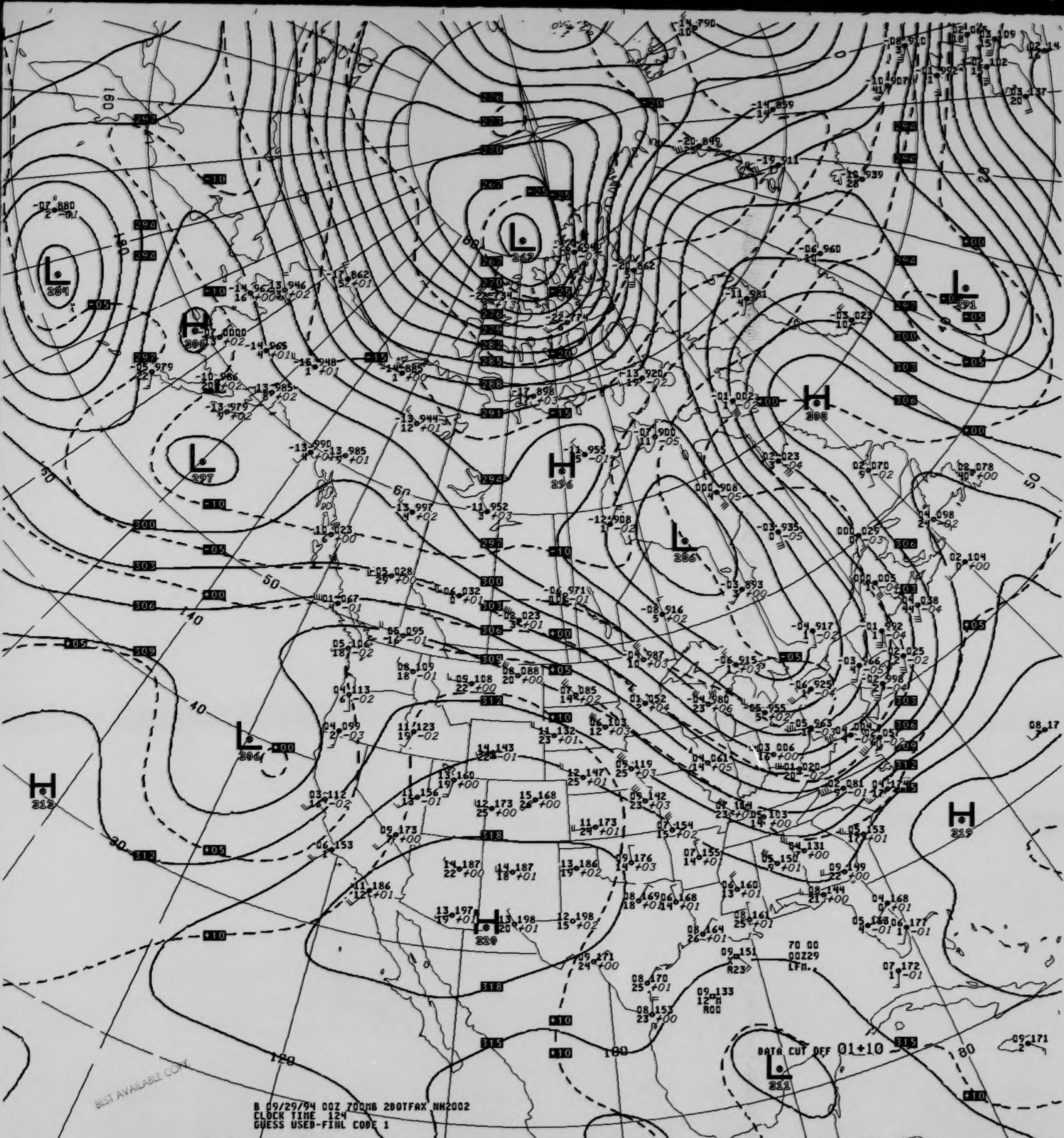
DATA CUT OFF 01+10
70 00
00Z29
LFM.
BEST AVAILABLE COPY

B 09/29/94 00Z 700MB 200TFAX NH2002
CLOCK TIME 124
GUESS USED-FINL CODE 1

V036 .. 700MB ANALYSIS HEIGHTS/TEMPERATURE 00Z THU 29 SEP 94

US DEPT OF COMMERCE
NOAA/NWS/NMC WASHINGTON

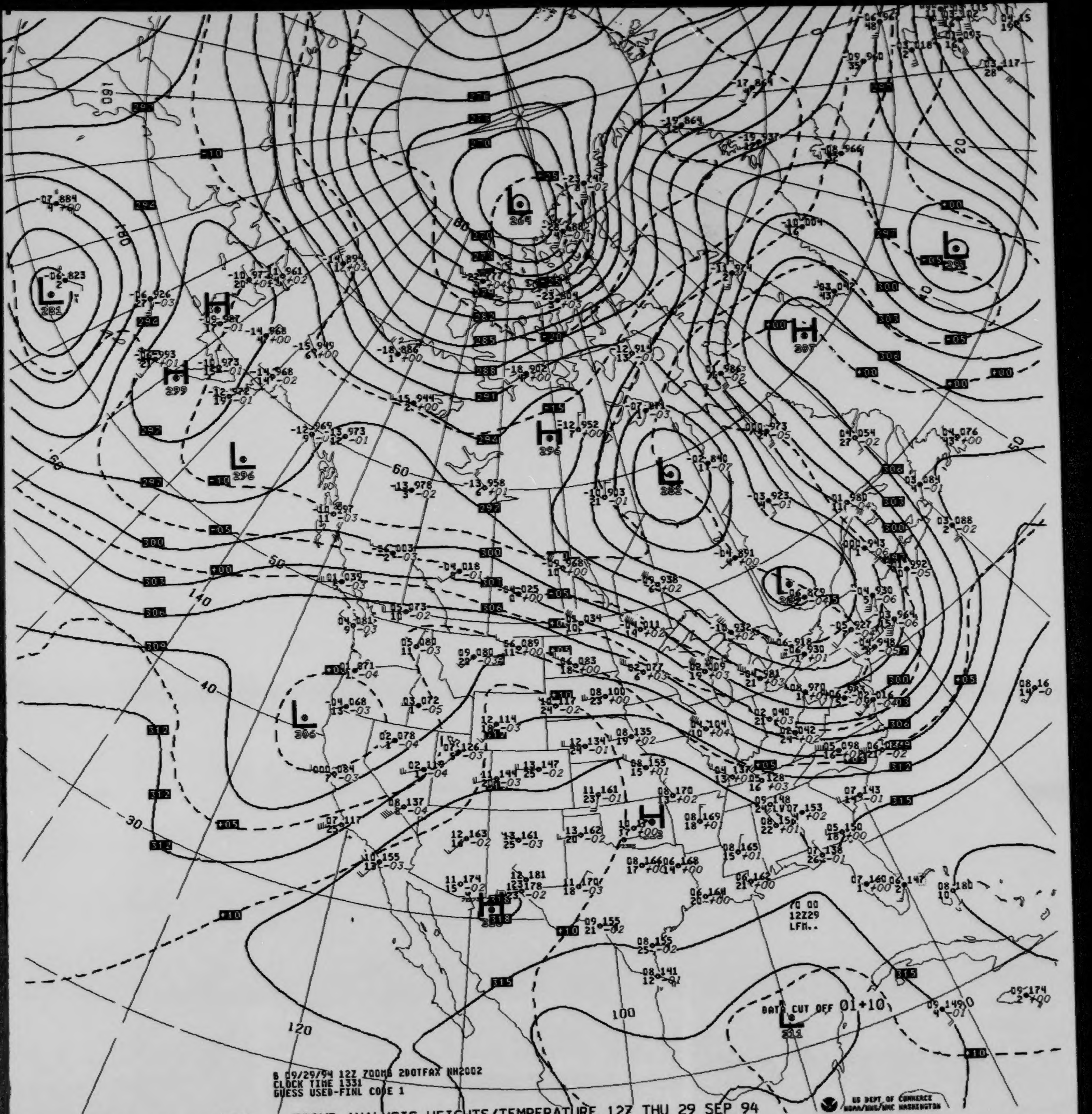
DATA CUT OFF 01+10
70 00
12Z29
LFM..

B 09/29/94 12Z 700MB 200TFAX NH2002
CLOCK TIME 1331
GUESS USED-FINL CODE 1

US DEPT OF COMMERCE
NOAA/NWS/NMC WASHINGTON

V436 .. 700MB ANALYSIS HEIGHTS/TEMPERATURE 12Z THU 29 SEP 94

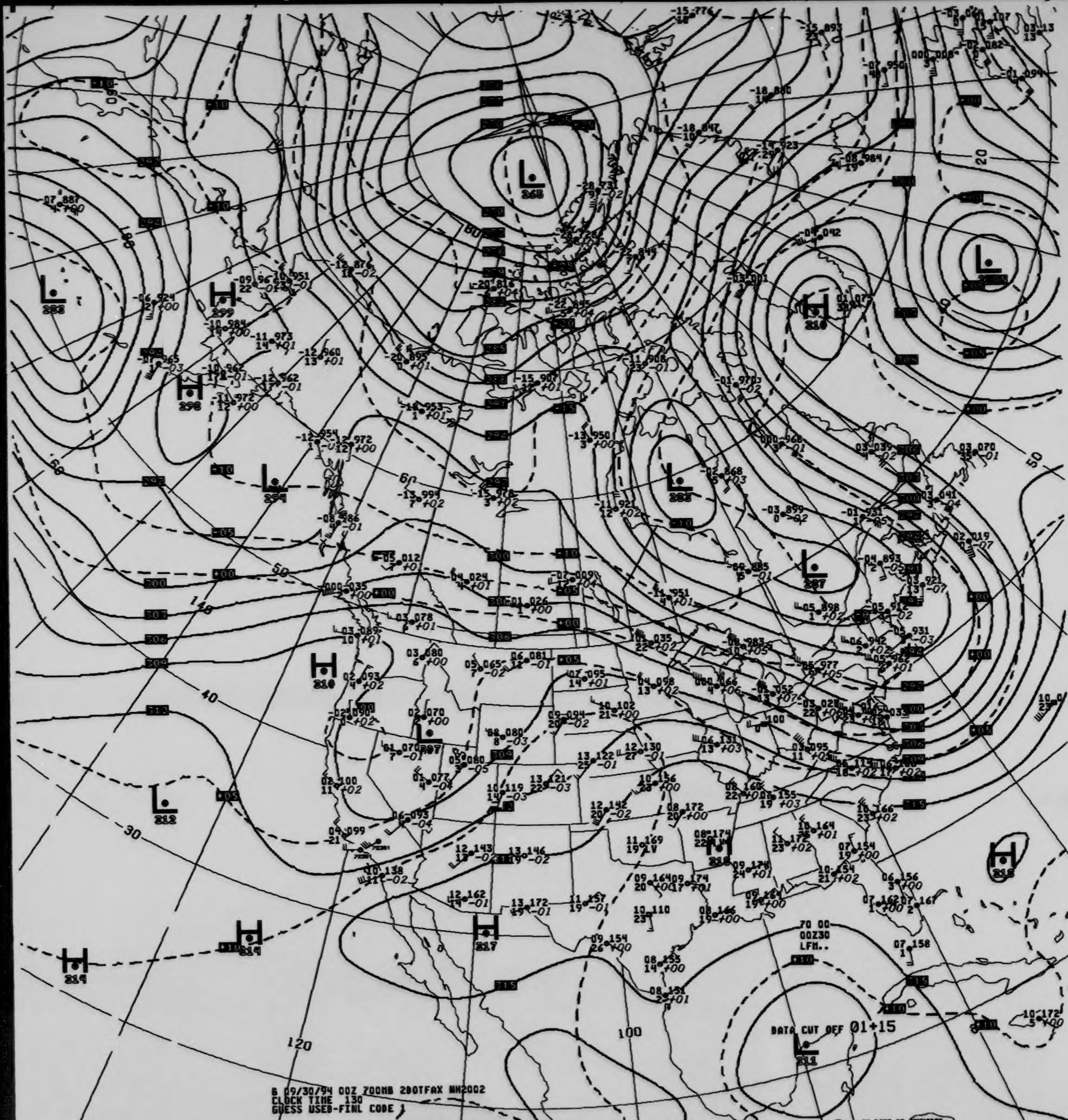
DATA CUT OFF 01+15
70 00
00Z30
LFM..
L
H
20
40
50
60
30
100
120
140
160

B 09/30/94 00Z 700MB 2DOTFAX NH2002
CLOCK TIME 130
GUESS USED-FINL CODE 1

V036 .. 700MB ANALYSIS HEIGHTS/TEMPERATURE 00Z FRI 30 SEP 94 .

US DEPT OF COMMERCE
NOAA/NWS/NMC WASHINGTON

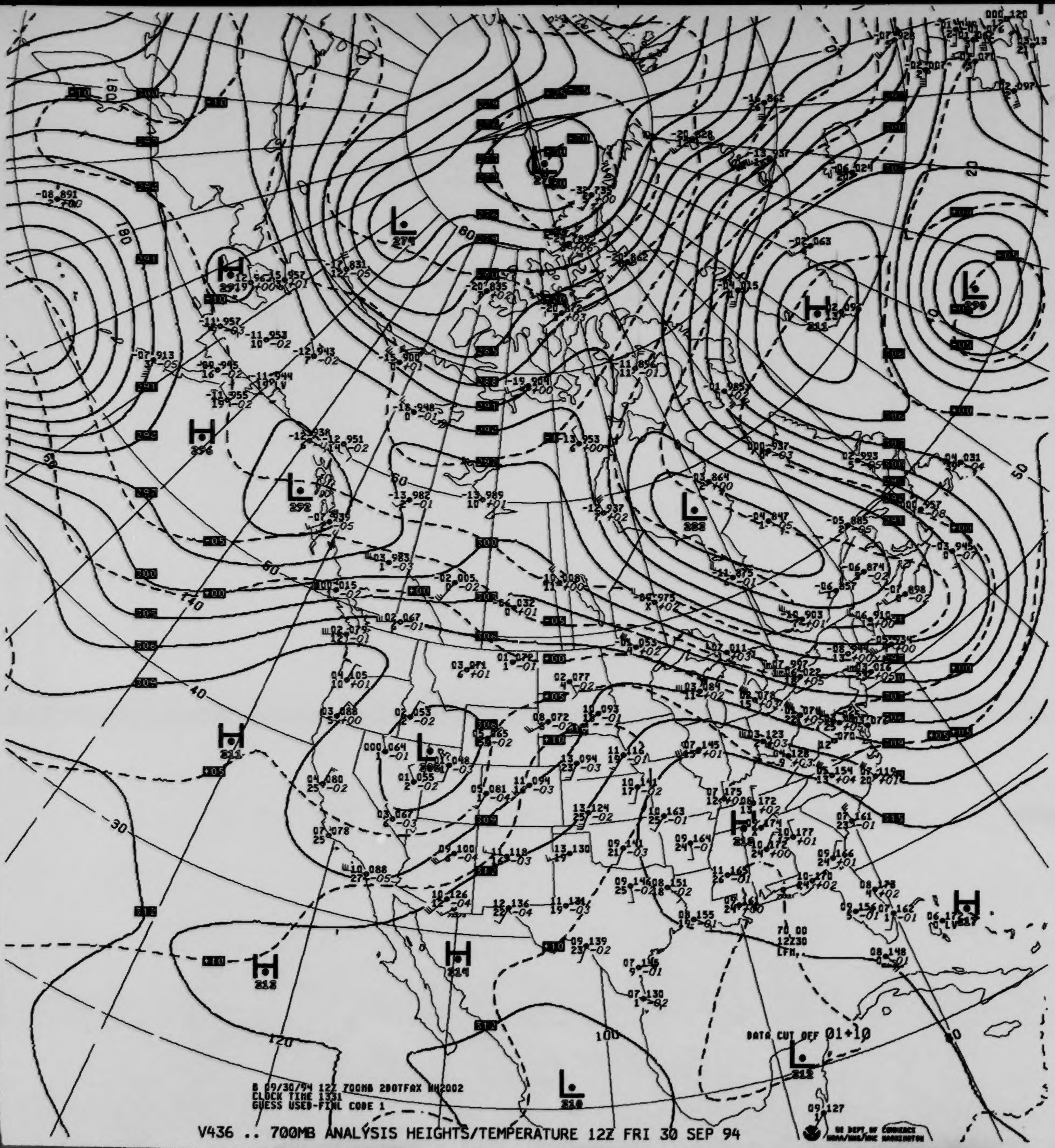
B 09/30/94 12Z 700MB 200TFAX NH2002
CLOCK TIME 1331
GUESS USED-FINL CODE 1
DATA CUT OFF 01+10
70 00
12Z30
LFM.
US DEPT OF COMMERCE
NOAA/NWS/NMC WASHINGTON

V436 .. 700MB ANALYSIS HEIGHTS/TEMPERATURE 12Z FRI 30 SEP 94

AA Form 48 - 363A
ev. 8 - 83)

U.S. Department of Commerce
National Oceanic and Atmospheric Administration
National Environmental Satellite, Data, and Information Service
National Climatic Data Center

500 MB CONSTANT PRESSURE CHARTS

NORTH AMERICAN NMC

ALL RECORDS ARE THE BEST AVAILABLE FOR FILMING

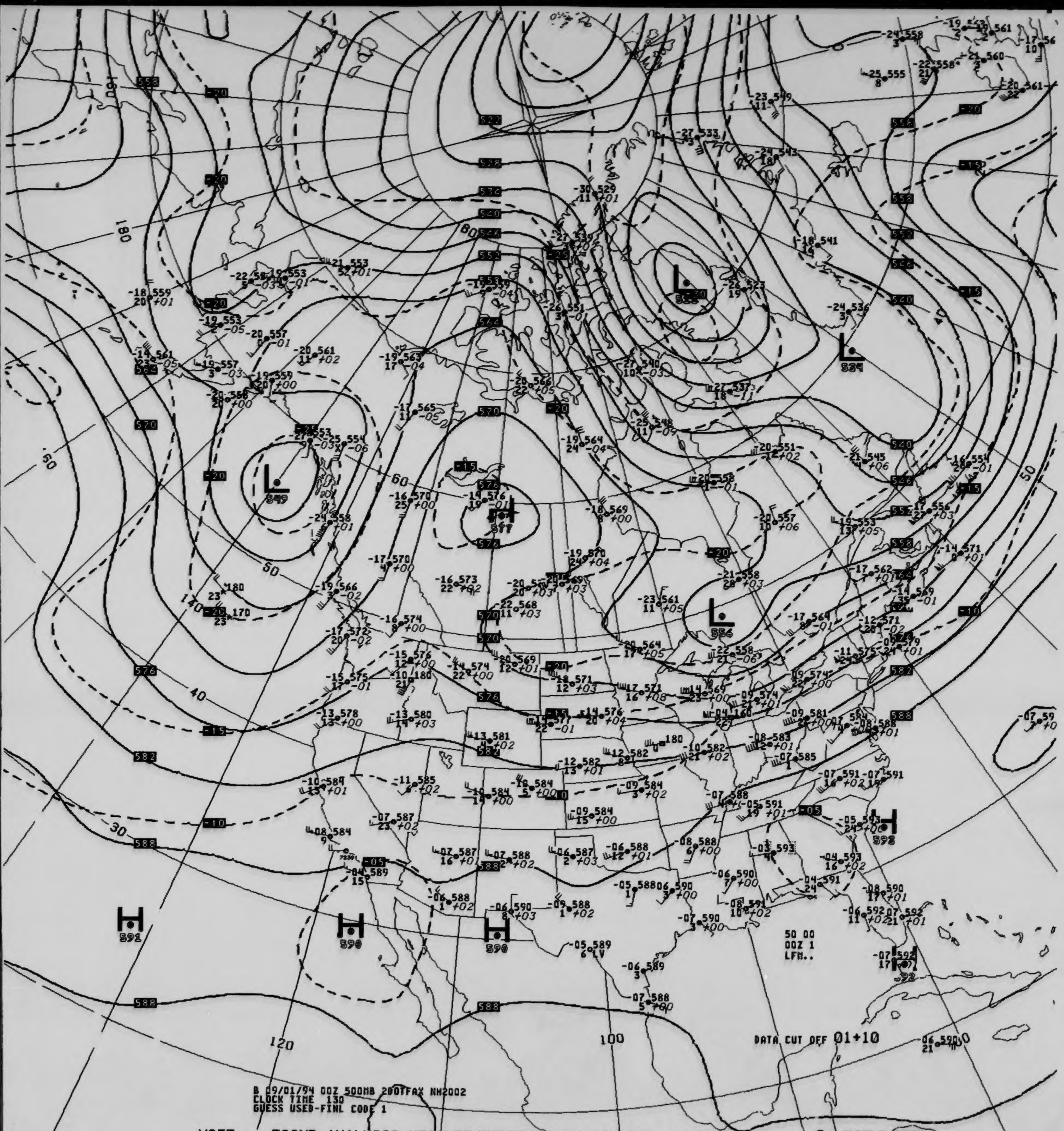
B 09/01/94 00Z 500MB 2DOTFAX NH2002
CLOCK TIME 130
GUESS USED-FINL CODE 1
50 00
00Z 1
LFM..
DATA CUT OFF 01+10
180
160
140
120
100
60
50
40
30

V037 .. 500MB ANALYSIS HEIGHTS/TEMPERATURE 00Z THU 1 SEP 94

US DEPT OF COMMERCE
NOAA/NWS/NMC WASHINGTON

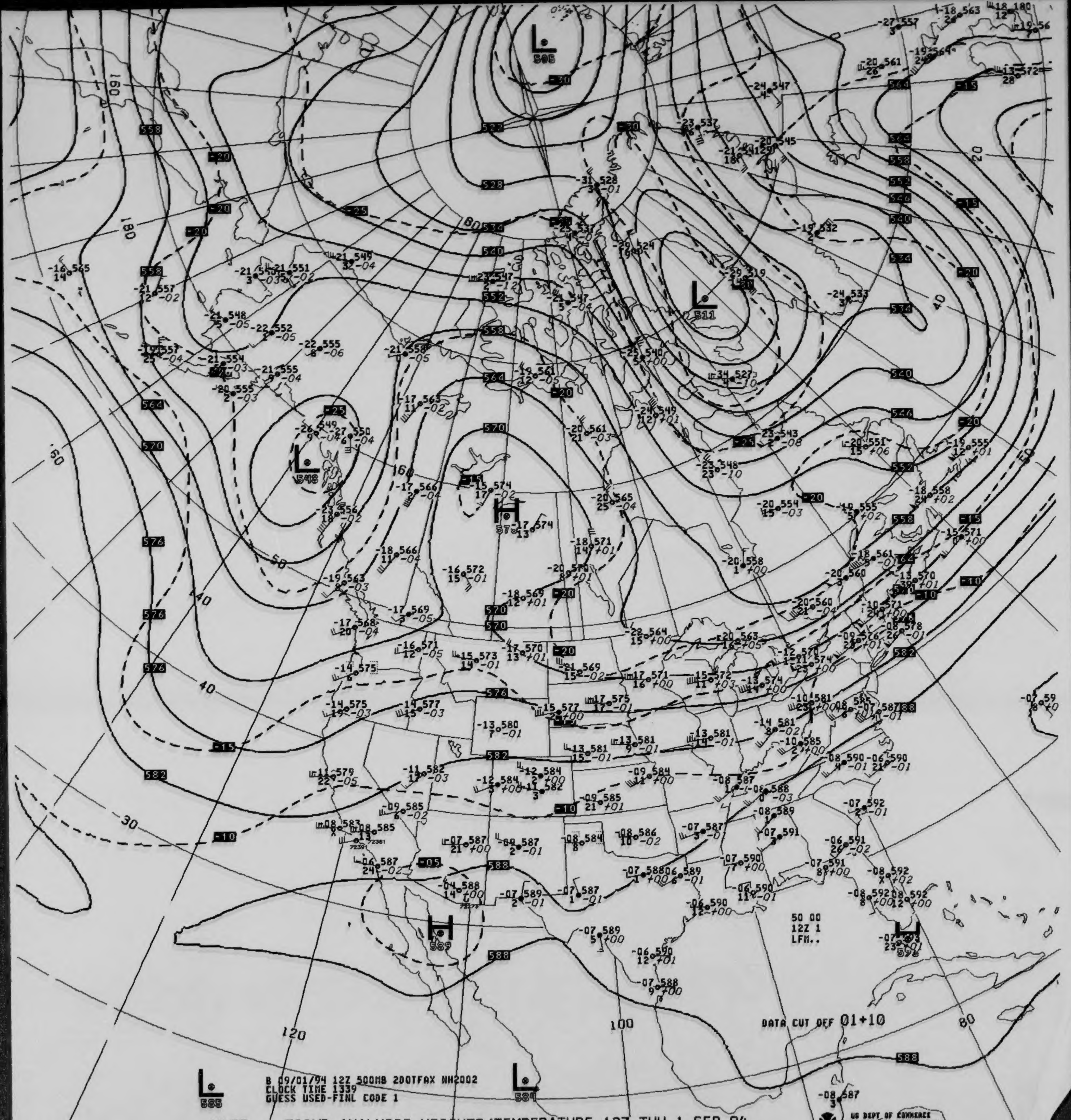
B 09/01/94 12Z 500MB 2DOTFAX NH2002
CLOCK TIME 1339
GUESS USED-FINL CODE 1
DATA CUT OFF 01+10
50 00
12Z 1
LFM..
US DEPT OF COMMERCE
NOAA/NWS/NMC WASHINGTON
L 505
L 511
L 548
H 575
H 589
L 585
L 584
160
180
160
50
40
40
30
120
100
80
60
50
40
20

V437 .. 500MB ANALYSIS HEIGHTS/TEMPERATURE 12Z THU 1 SEP 94

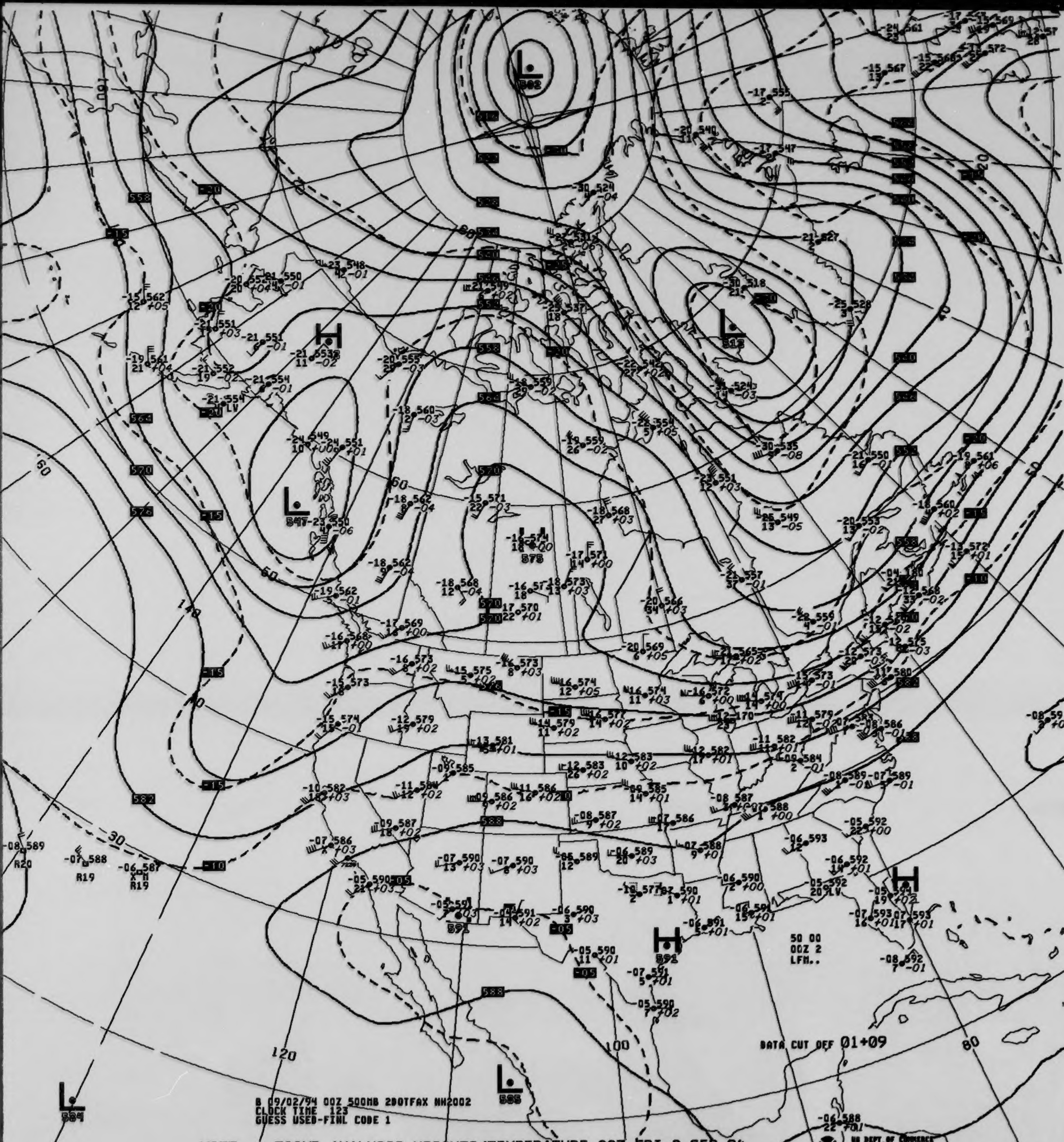
B 09/02/94 00Z 500MB 2DOTFAX NH2002
CLOCK TIME 123
GUESS USED-FINL CODE 1
DATA CUT OFF 01+09
50 00
00Z 2
LFM..
H
L
120
100
80
60
50
40
30
140

V037 .. 500MB ANALYSIS HEIGHTS/TEMPERATURE 00Z FRI 2 SEP 94

US DEPT OF COMMERCE
NOAA/NWS/NMC WASHINGTON

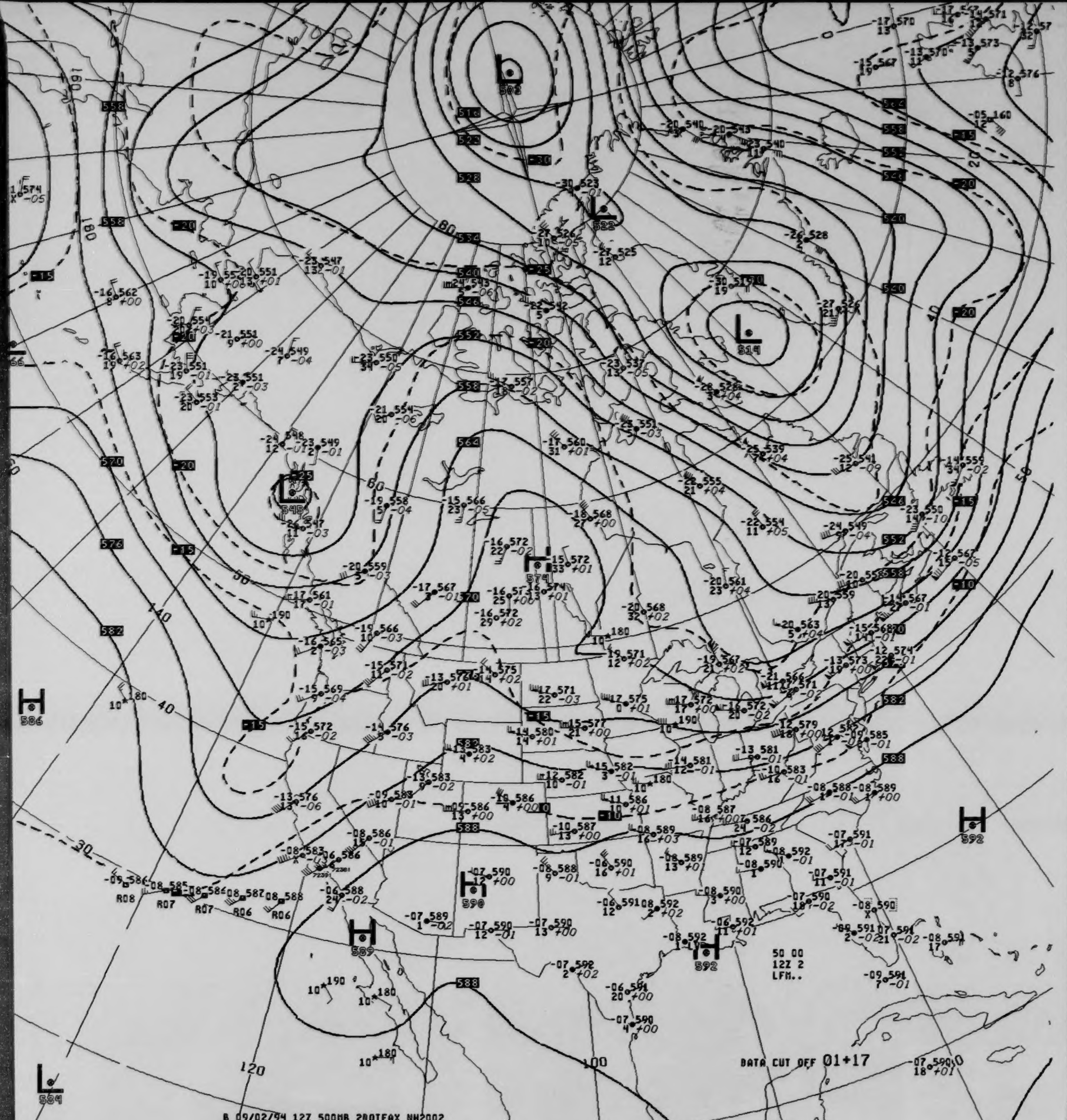
502
522
514
545
574
586
584
589
590
592
592
50 00
12Z 2
LFM..
DATA CUT OFF 01+17
120
100
140
160
180

B 09/02/94 12Z 500MB 200TFAX NH2002
CLOCK TIME 1337
GUESS USED-FINL CODE 1

V437 .. 500MB ANALYSIS HEIGHTS/TEMPERATURE 12Z FRI 2 SEP 94

US DEPT OF COMMERCE
NOAA/NWS/NMC WASHINGTON

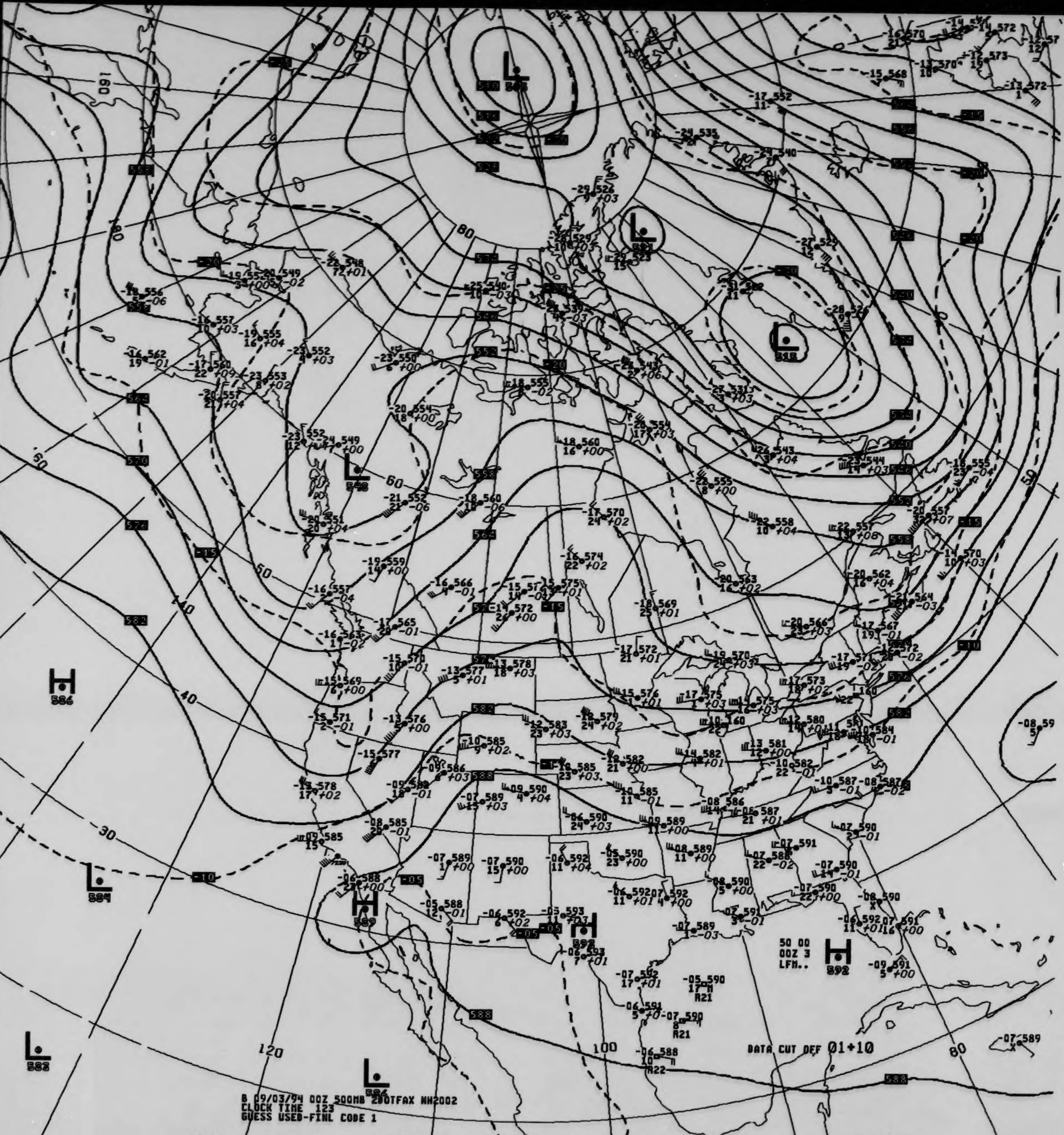
50 00
00Z 3
LFM..
DATA CUT OFF 01+10
B 09/03/94 00Z 500MB 2BOTFAX NH2002
CLOCK TIME 123
GUESS USED-FINL CODE 1

V037 .. 500MB ANALYSIS HEIGHTS/TEMPERATURE 00Z SAT 3 SEP 94

US DEPT OF COMMERCE
NOAA/NWS/NMC WASHINGTON

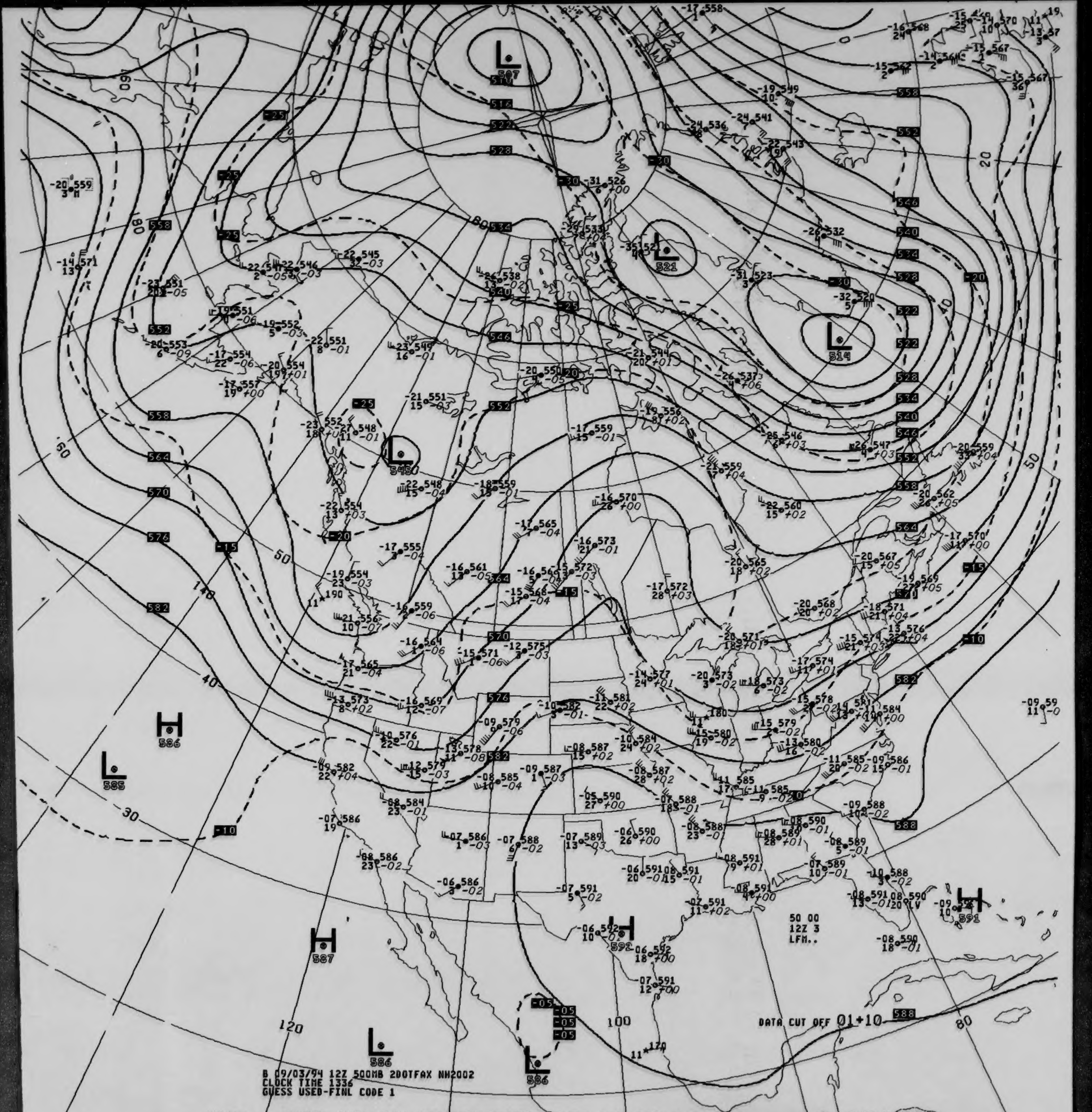

DATA CUT OFF 01+10
50 00
12Z 3
LFM..
L 507
L 521
L 514
L 545
L 585
L 586
L 586
H 586
H 587
H 592
H 591

B 09/03/94 12Z 500MB 2DOTFAX NH2002
CLOCK TIME 1336
GUESS USED-FINL CODE 1

V437 .. 500MB ANALYSIS HEIGHTS/TEMPERATURE 12Z SAT 3 SEP 94

US DEPT OF COMMERCE
NOAA/NWS/NMC WASHINGTON

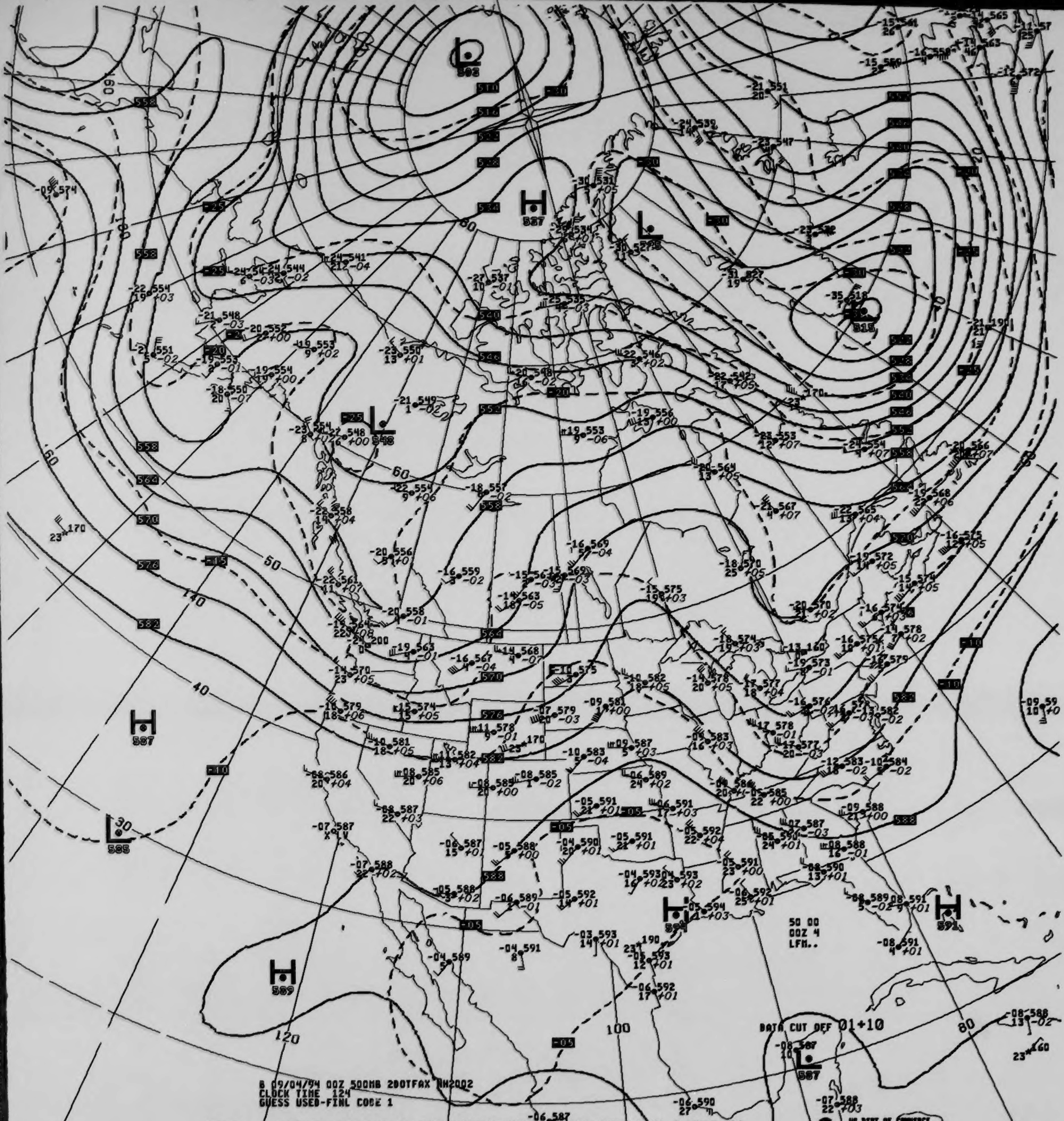
50 00
00Z 4
LFM..
DATA CUT OFF 01+10

B 09/04/94 00Z 500MB 200TFAX NH2002
CLOCK TIME 124
GUESS USED-FINL CODE 1

V037 .. 500MB ANALYSIS HEIGHTS/TEMPERATURE 00Z SUN 4 SEP 94

US DEPT OF COMMERCE
NOAA/NWS/NMC WASHINGTON

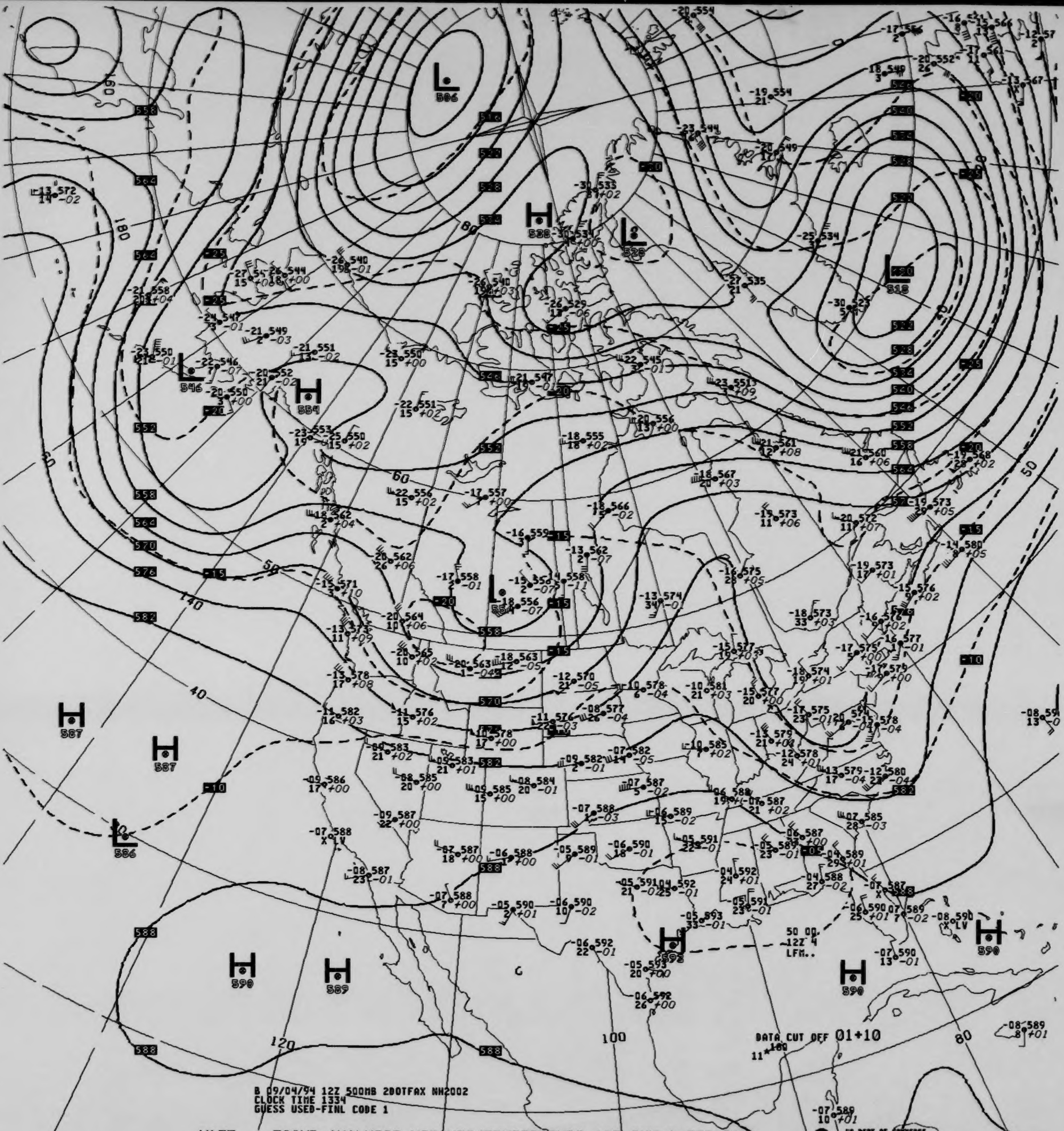
B 09/04/94 12Z 500MB 200TFAX NH2002
CLOCK TIME 1334
GUESS USED-FINL CODE 1
DATA CUT OFF 01+10
50 00.
12Z 4
LFM..
L 506
H 538
L 528
L 518
L 546
H 554
L 554
H 587
H 587
L 586
H 590
H 589
H 592
H 590
H 590

V437 .. 500MB ANALYSIS HEIGHTS/TEMPERATURE 12Z SUN 4 SEP 94

US DEPT OF COMMERCE
NOAA/NWS/NMC WASHINGTON

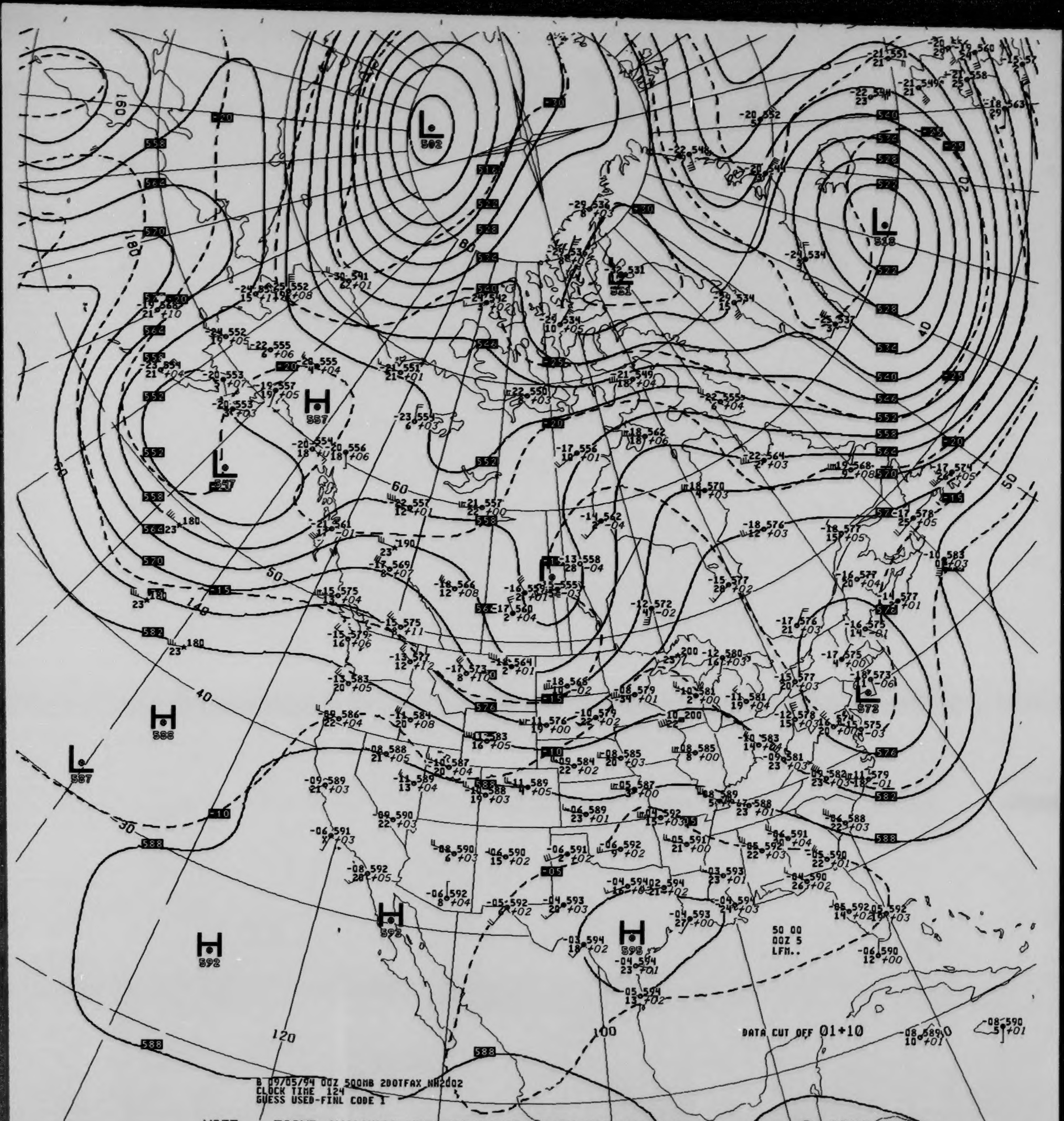
B 09/05/94 00Z 500MB 200TFAX NH2002
CLOCK TIME 124
GUESS USED-FINL CODE I
DATA CUT OFF 01+10
50 00
00Z 5
LFM..
L 502
L 518
L 547
L 587
H 557
H 588
H 592
H 593
H 595
L 572
US DEPT OF COMMERCE
NOAA/NWS/NMC WASHINGTON

V037 .. 500MB ANALYSIS HEIGHTS/TEMPERATURE 00Z MON 5 SEP 94

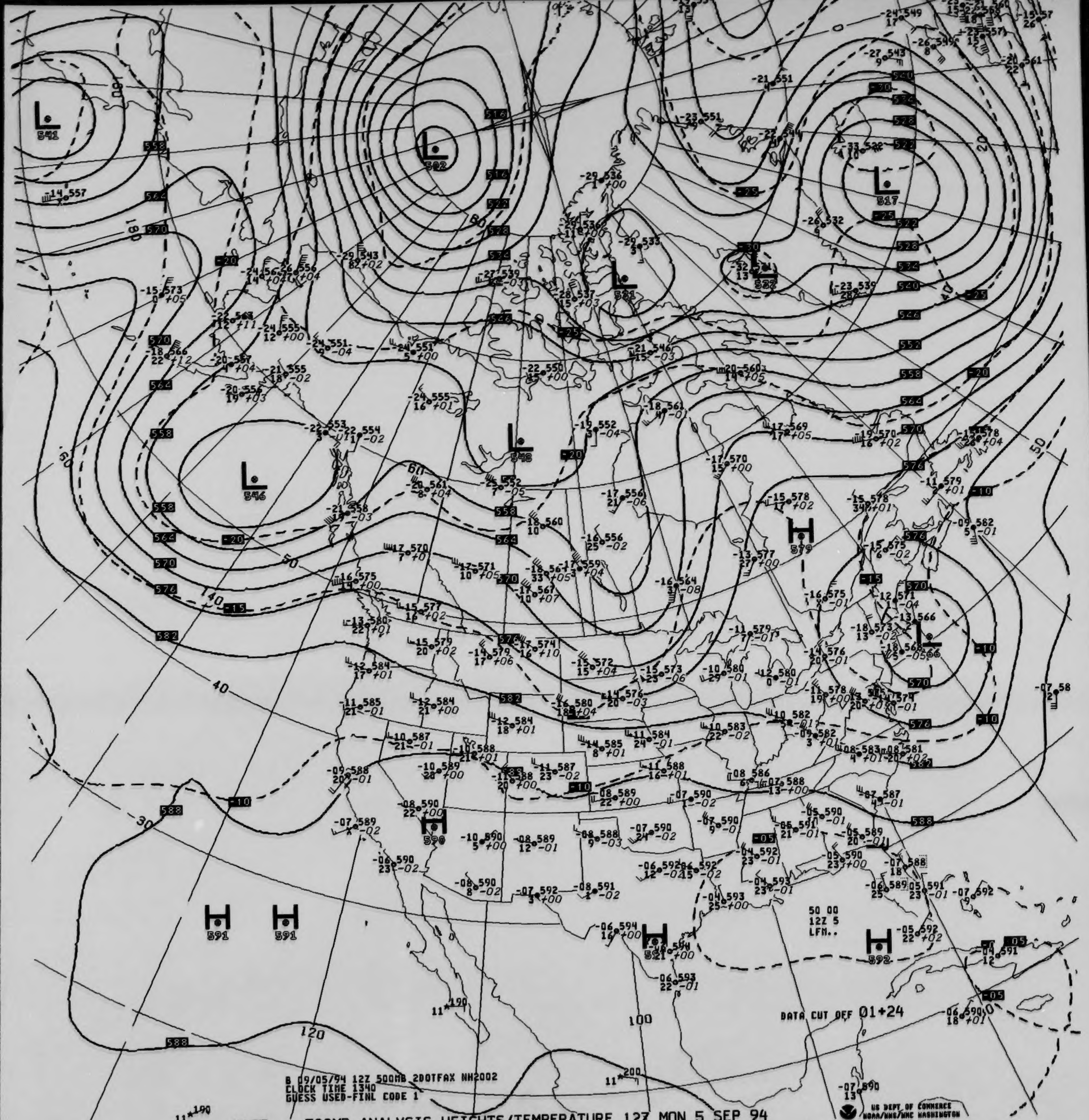
L 541
L 502
L 517
L 531
L 532
L 546
L 548
L 566
H 579
H 590
H 591
H 591
H 592
H 521
50 00
12Z 5
LFM..
DATA CUT OFF 01+24
B 09/05/94 12Z 500MB 2DOTFAX NH2002
CLOCK TIME 1340
GUESS USED-FINL CODE 1
US DEPT OF COMMERCE
NOAA/NWS/NMC WASHINGTON

V437 .. 500MB ANALYSIS HEIGHTS/TEMPERATURE 12Z MON 5 SEP 94

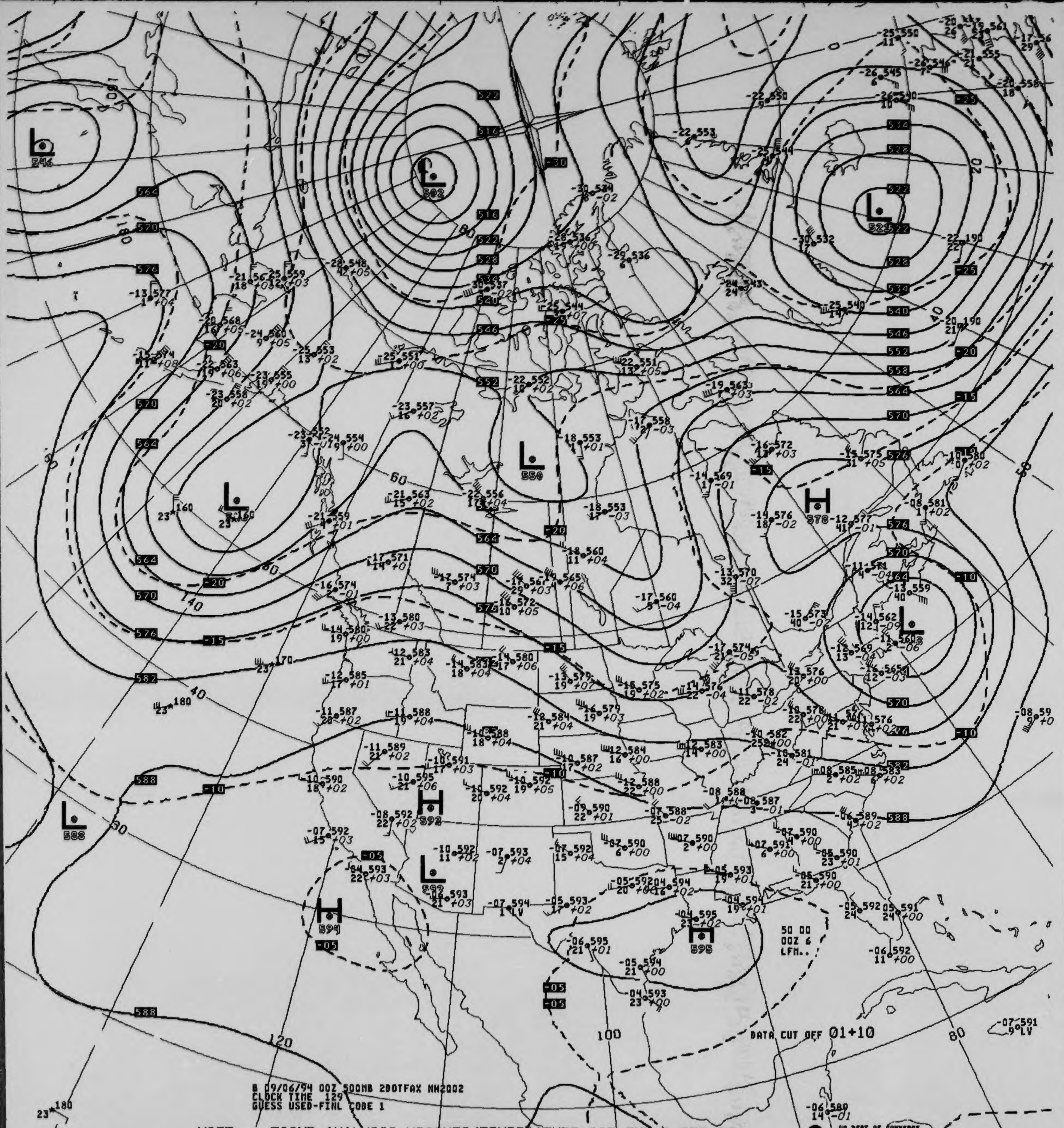
B 09/06/94 00Z 500MB 2DOTFAX NH2002
CLOCK TIME 129
GUESS USED-FINL CODE 1
DATA CUT OFF 01+10
50 00
00Z 6
LFM..
L 502
L 546
L 523
L 550
L 160
H 578
L 588
H 592
L 592
H 594
H 595
522
516
528
534
540
546
552
558
564
570
576
582
588
-30
-25
-20
-15
-10
-05
120
100
80
60
40
20
140
160
180
30
50

V037 .. 500MB ANALYSIS HEIGHTS/TEMPERATURE 00Z TUE 6 SEP 94

US DEPT OF COMMERCE
NOAA/NWS/NMC WASHINGTON

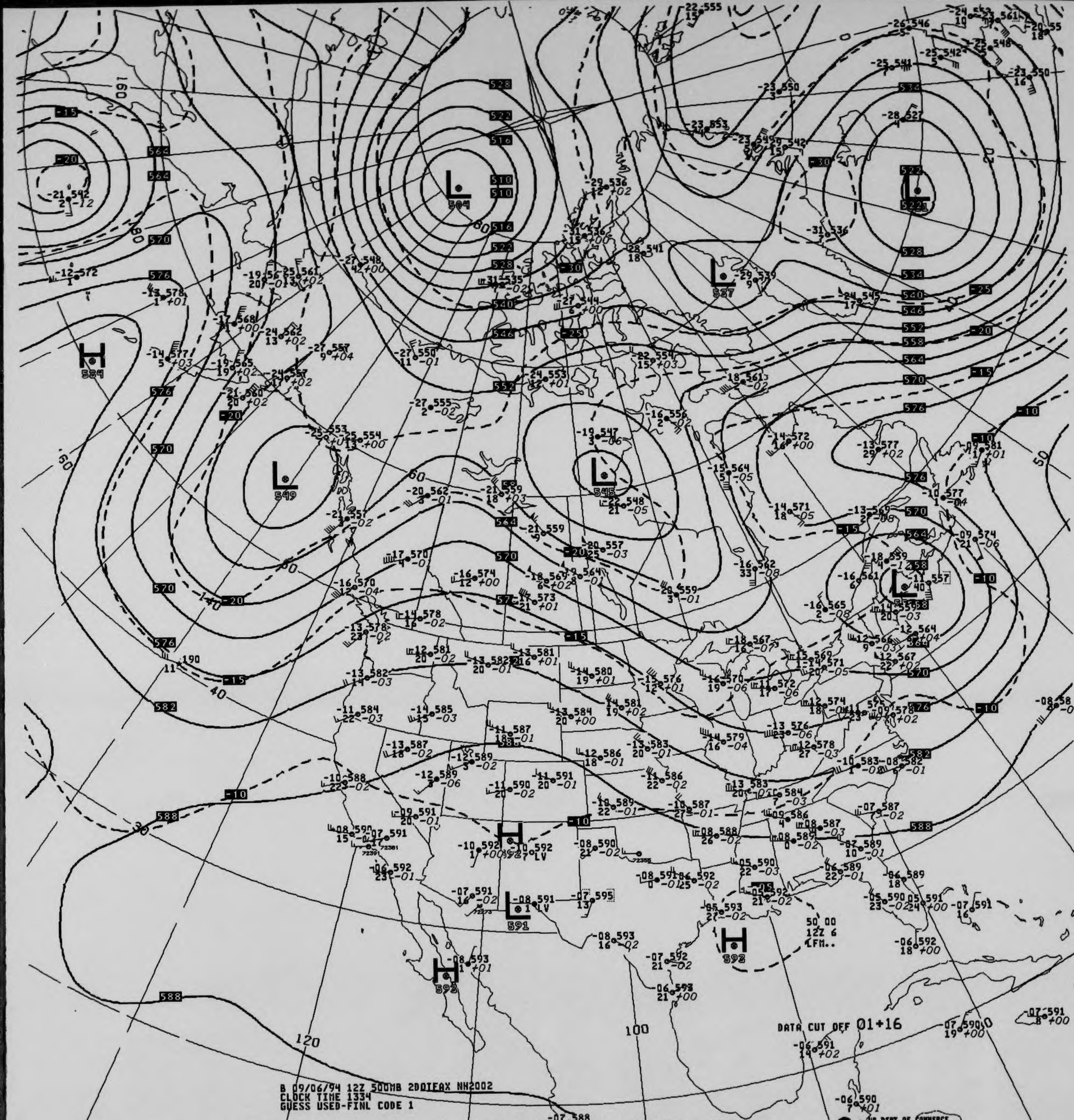
B 09/06/94 12Z 500MB 2D0IFAX NH2002
CLOCK TIME 1334
GUESS USED-FINL CODE 1
DATA CUT OFF 01+16
50 00
12Z 6
FM..

V437 .. 500MB ANALYSIS HEIGHTS/TEMPERATURE 12Z TUE 6 SEP 94

US DEPT OF COMMERCE
NOAA/NWS/NMC WASHINGTON

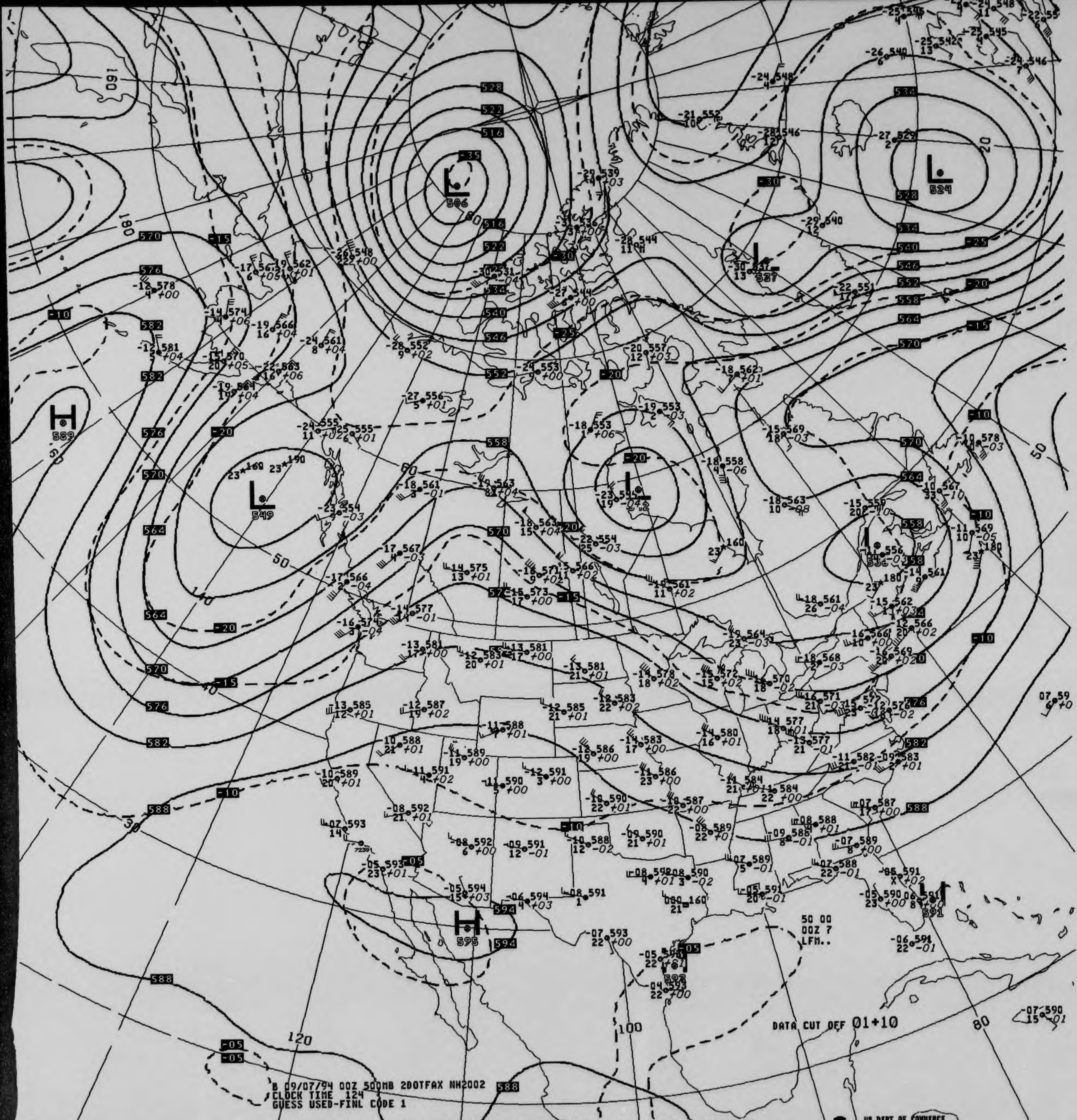

L
506
L
524
L
527
L
549
L
556
H
589
H
595
528
522
516
534
540
546
552
558
564
570
576
582
588
594
-35
-30
-25
-20
-15
-10
-05
160
180
120
100
80
50
20
50 00
00Z 7
LFM..
DATA CUT OFF 01+10
B 09/07/94 00Z 500MB 200TFAX NH2002
CLOCK TIME 124
GUESS USED-FINL CODE 1

V037 .. 500MB ANALYSIS HEIGHTS/TEMPERATURE 00Z WED 7 SEP 94

US DEPT OF COMMERCE
NOAA/NWS/NMC WASHINGTON

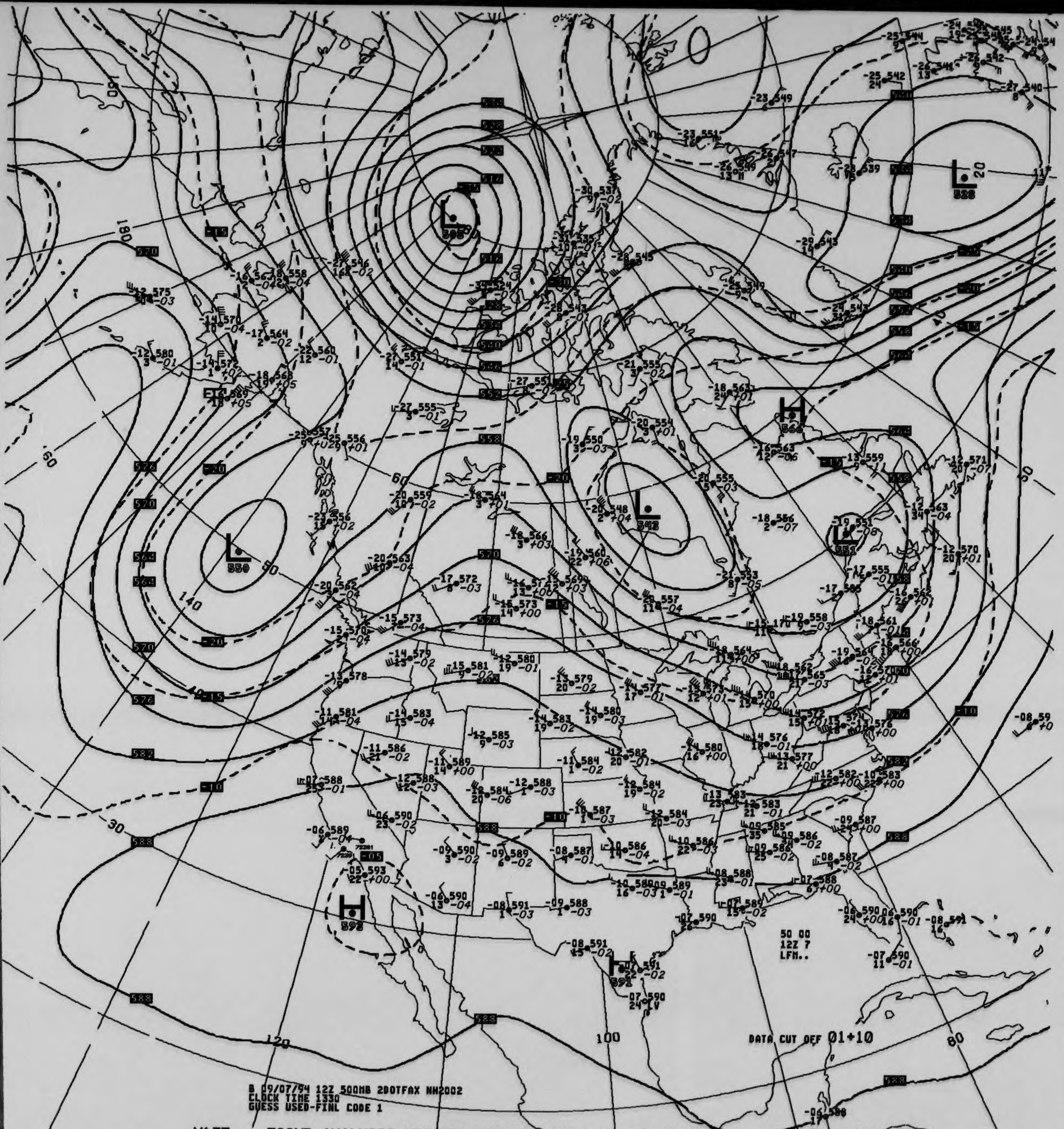
B 09/07/94 12Z 500MB 2DOTFAX NH2002
CLOCK TIME 1330
GUESS USED-FINL CODE 1
DATA CUT OFF 01+10
50 00
12Z 7
LFM..
US DEPT OF COMMERCE
NOAA/NWS/NMC WASHINGTON

V437 .. 500MB ANALYSIS HEIGHTS/TEMPERATURE 12Z WED 7 SEP 94

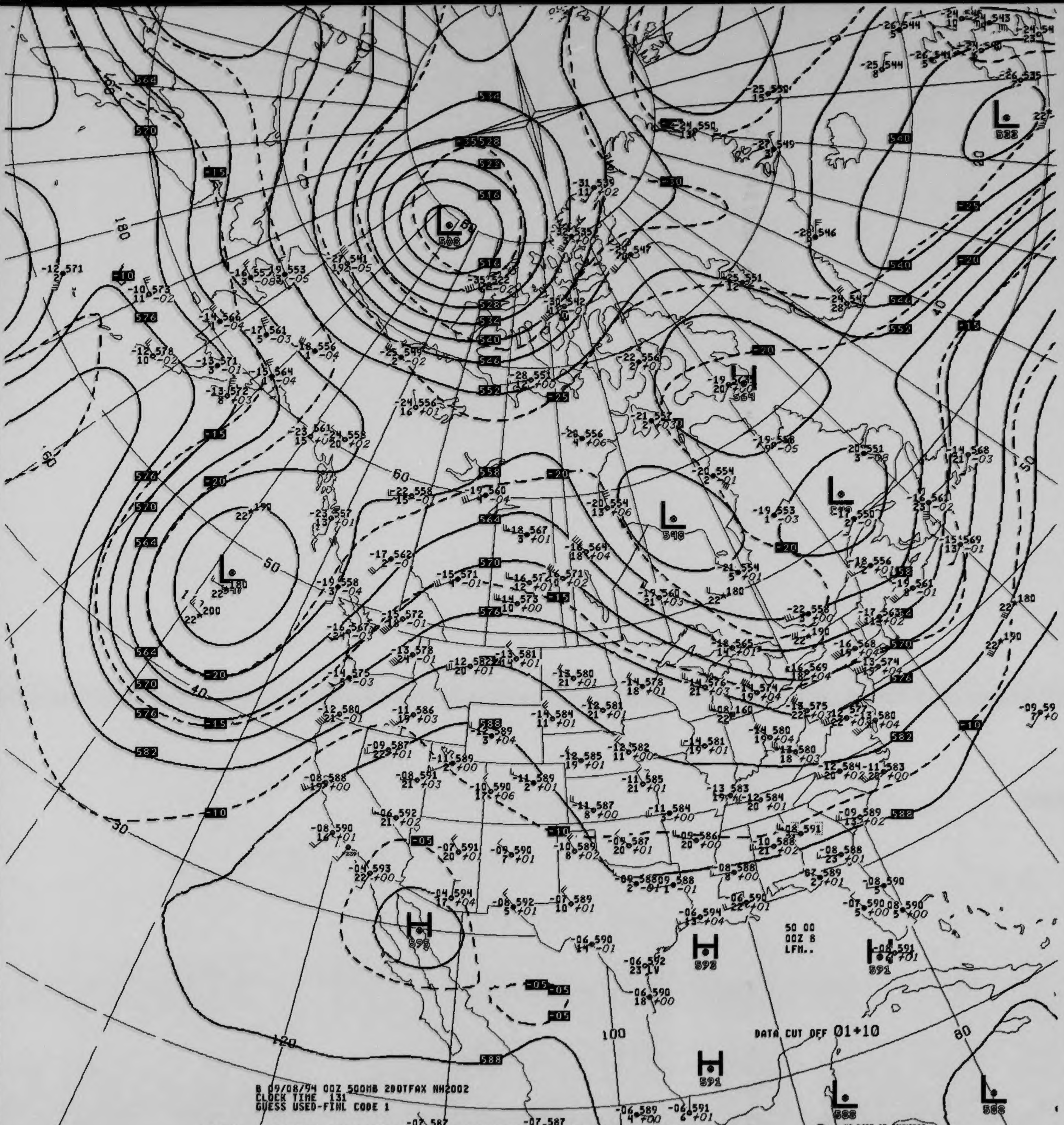

B 09/08/94 00Z 500MB 200TFAX NH2002
CLOCK TIME 131
GUESS USED-FINL CODE 1
DATA CUT OFF 01+10
50 00
00Z 8
LFM..
US DEPT OF COMMERCE
NOAA/NWS/NMC WASHINGTON
L 508
L 548
L 538
L 588
H 564
H 595
H 592
H 591
180
100
120
80
60
50
40
30

V037 .. 500MB ANALYSIS HEIGHTS/TEMPERATURE 00Z THU 8 SEP 94

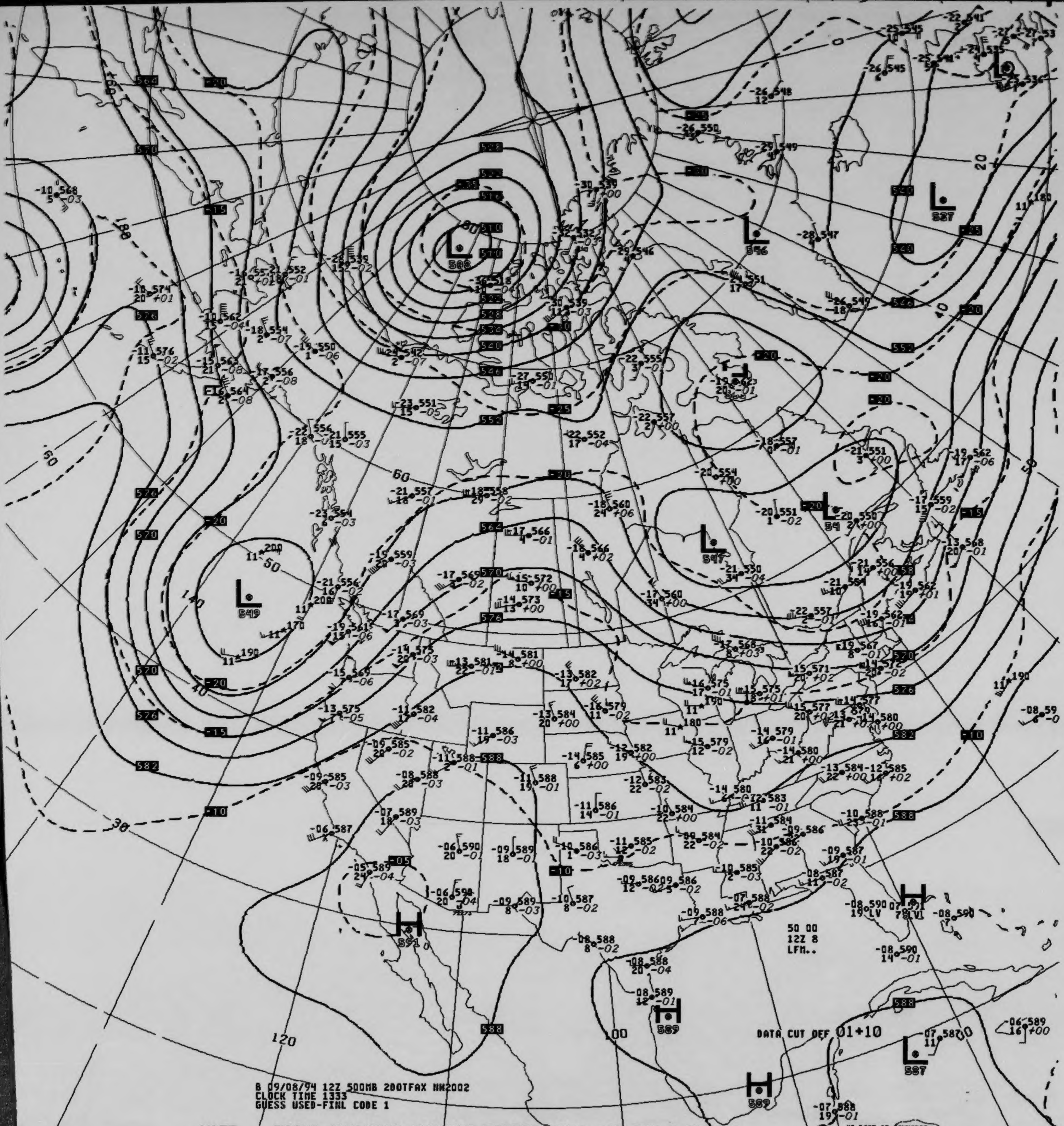
50 00
12Z 8
LFM..
DATA CUT OFF 01+10

B 09/08/94 12Z 500MB 2DOTFAX NH2002
CLOCK TIME 1333
GUESS USED-FINL CODE 1

V437 .. 500MB ANALYSIS HEIGHTS/TEMPERATURE 12Z THU 8 SEP 94

US DEPT OF COMMERCE
NOAA/NWS/NMC WASHINGTON

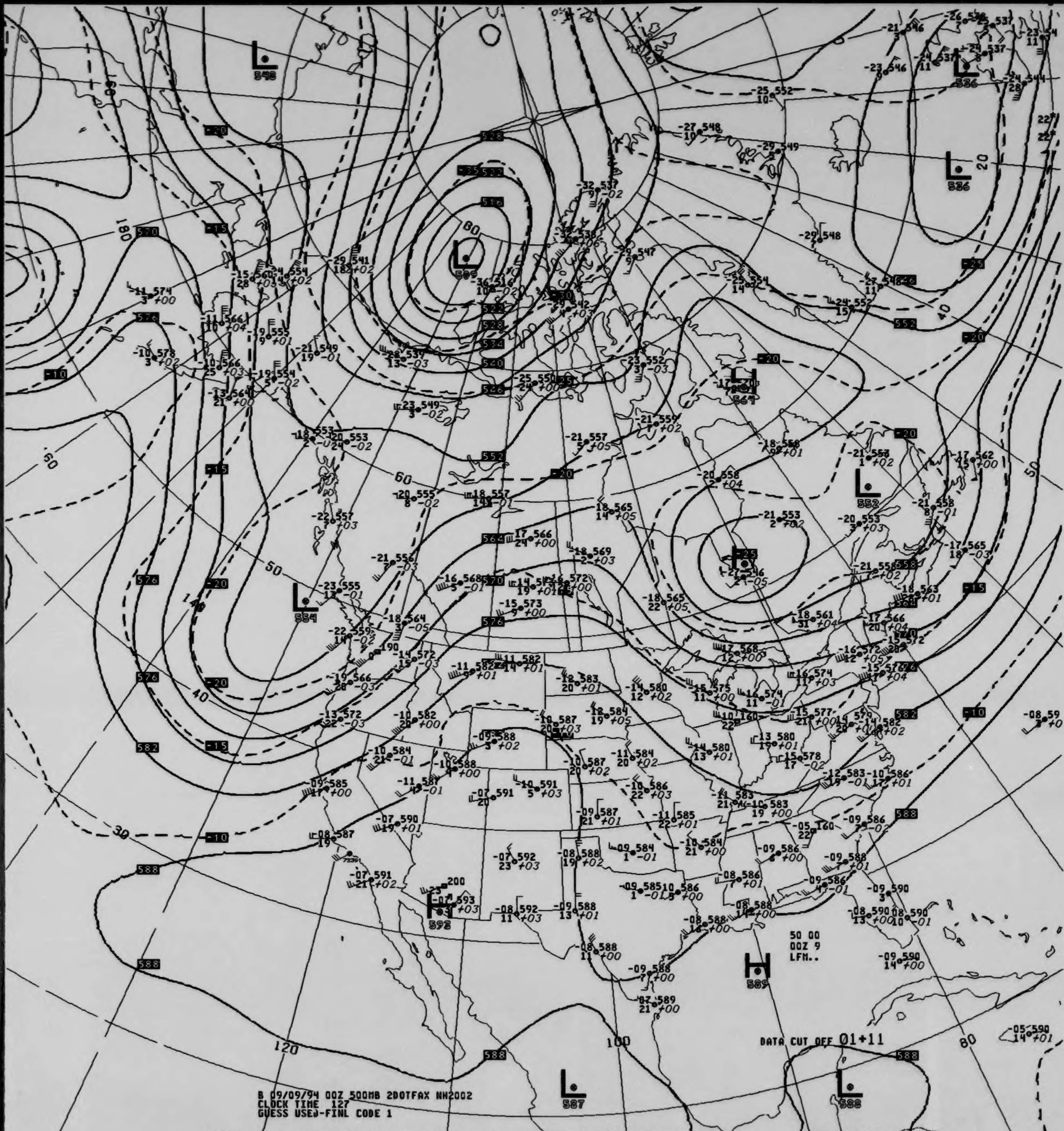
50 00
00Z 9
LFM..
DATA CUT OFF 01+11
H
589
L
587
L
588
L
592
L
554
L
552
L
509
L
548
L
536
L
526
120
100
80

B 09/09/94 00Z 500MB 2DOTFAX NH2002
CLOCK TIME 127
GUESS USED-FINL CODE 1

V037 .. 500MB ANALYSIS HEIGHTS/TEMPERATURE 00Z FRI 9 SEP 94

US DEPT OF COMMERCE
NOAA/NWS/NMC WASHINGTON

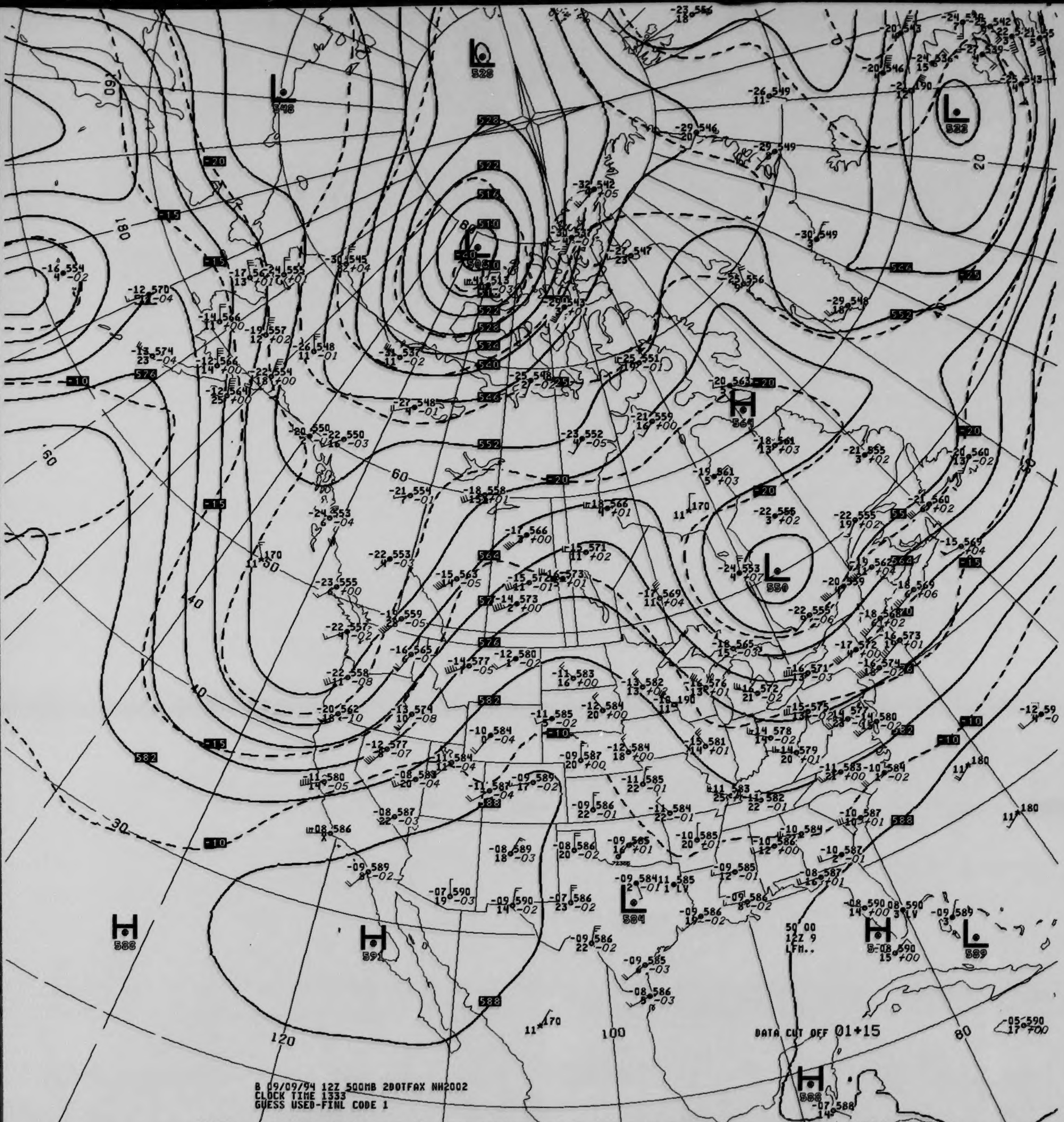

B 09/09/94 12Z 500MB 200TFAX NH2002
CLOCK TIME 1333
GUESS USED-FINL CODE 1

DATA CUT OFF 01+15

50 00
12Z 9
LFM..

V437 .. 500MB ANALYSIS HEIGHTS/TEMPERATURE 12Z FRI 9 SEP 94

US DEPT OF COMMERCE
NOAA/NWS/NMC WASHINGTON

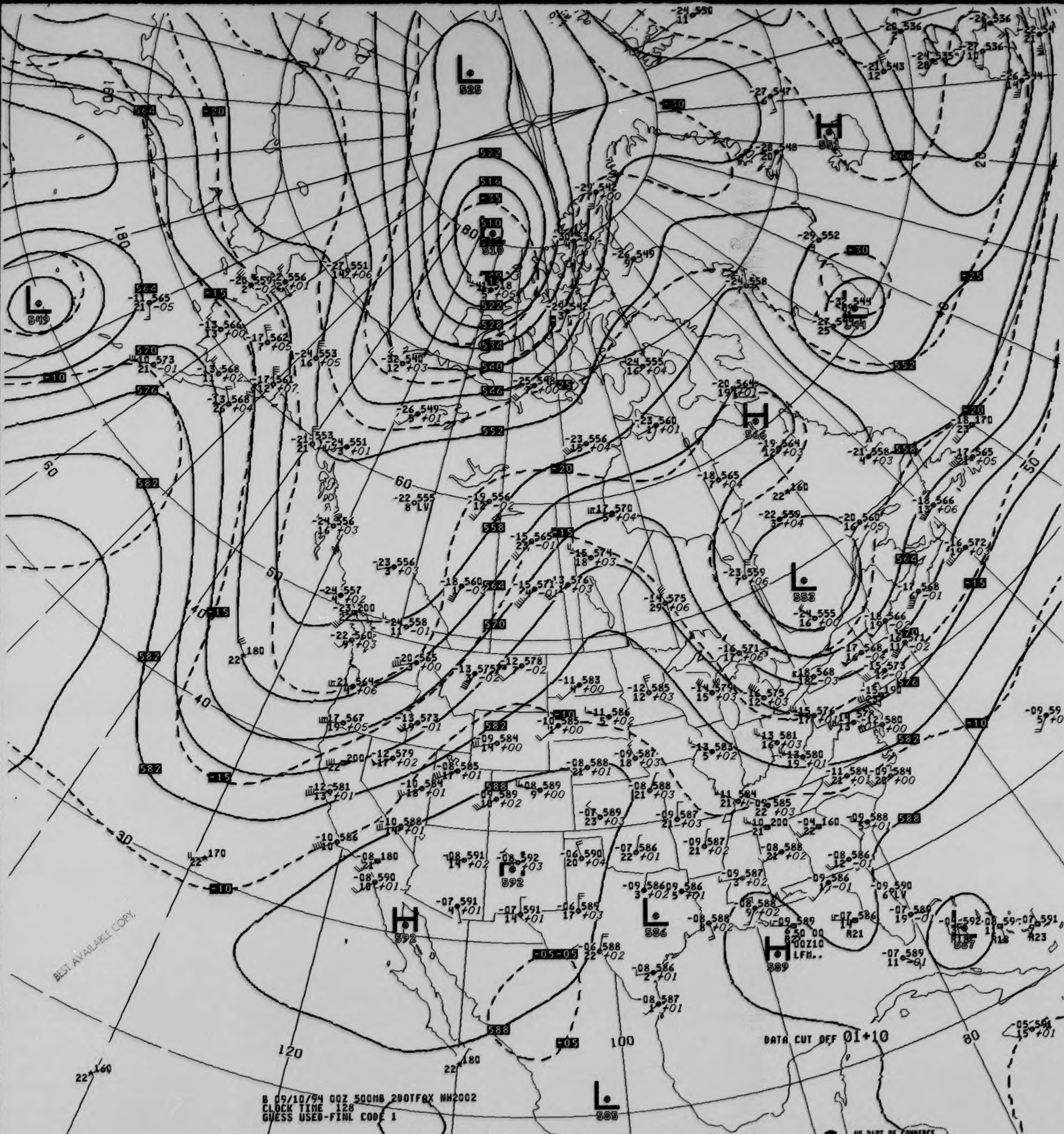
L 525
L 549
H 551
H 566
L 552
H 592
L 586
H 589
L 585
DATA CUT OFF 01+10
BEST AVAILABLE COPY
US DEPT OF COMMERCE
NOAA/NWS/NMC WASHINGTON

B 09/10/94 00Z 500MB 200TFAX NH2002
CLOCK TIME 128
GUESS USED-FINL CODE 1

V037 .. 500MB ANALYSIS HEIGHTS/TEMPERATURE 00Z SAT 10 SEP 94

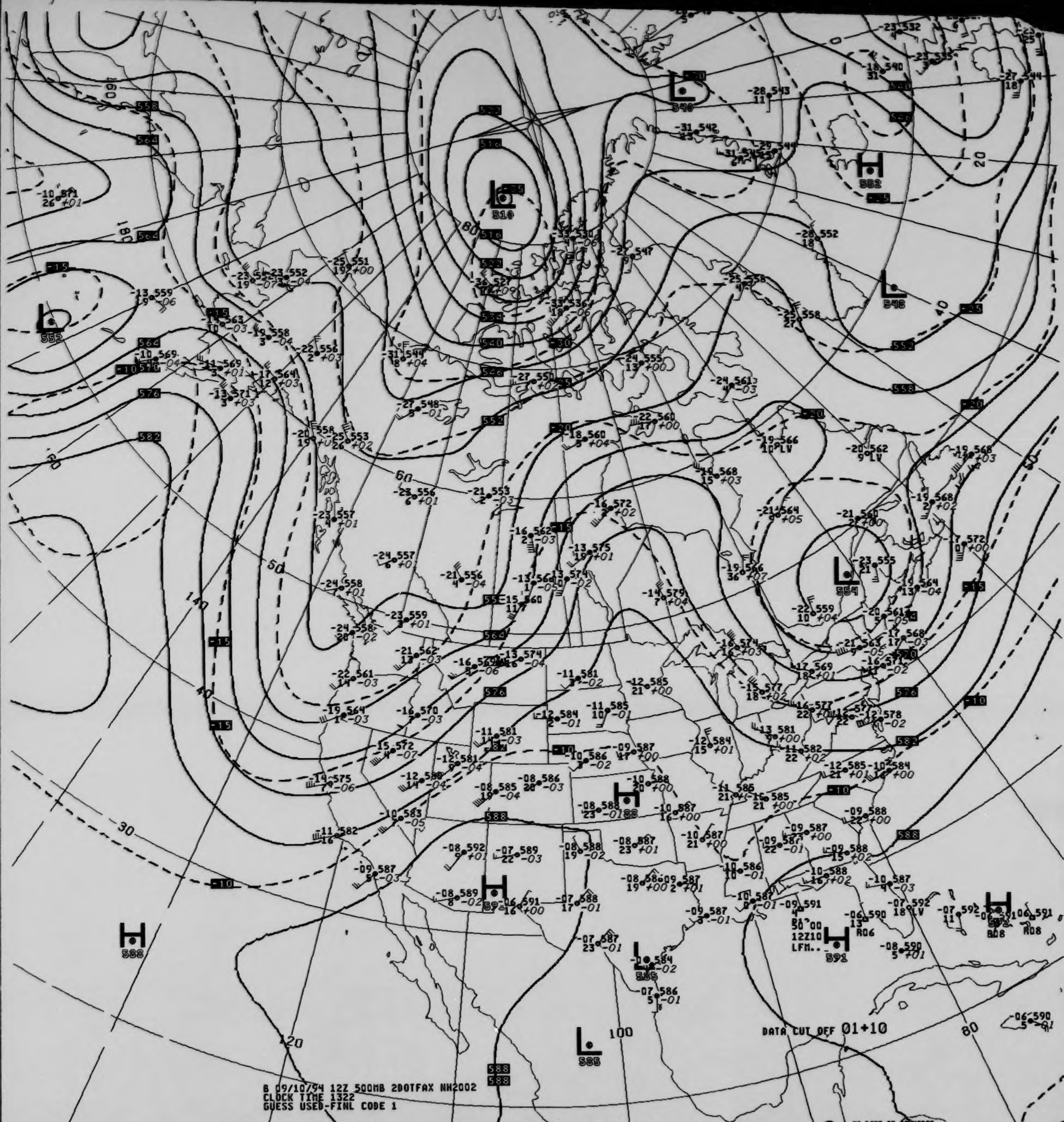
DATA CUT OFF 01+10
B 09/10/94 12Z 500MB 2DOTFAX NH2002
CLOCK TIME 1322
GUESS USED-FINL CODE 1
552
510
540
552
546
554
588
585
585
591

V437 .. 500MB ANALYSIS HEIGHTS/TEMPERATURE 12Z SAT 10 SEP 94

US DEPT OF COMMERCE
NOAA/NWS/NMC WASHINGTON

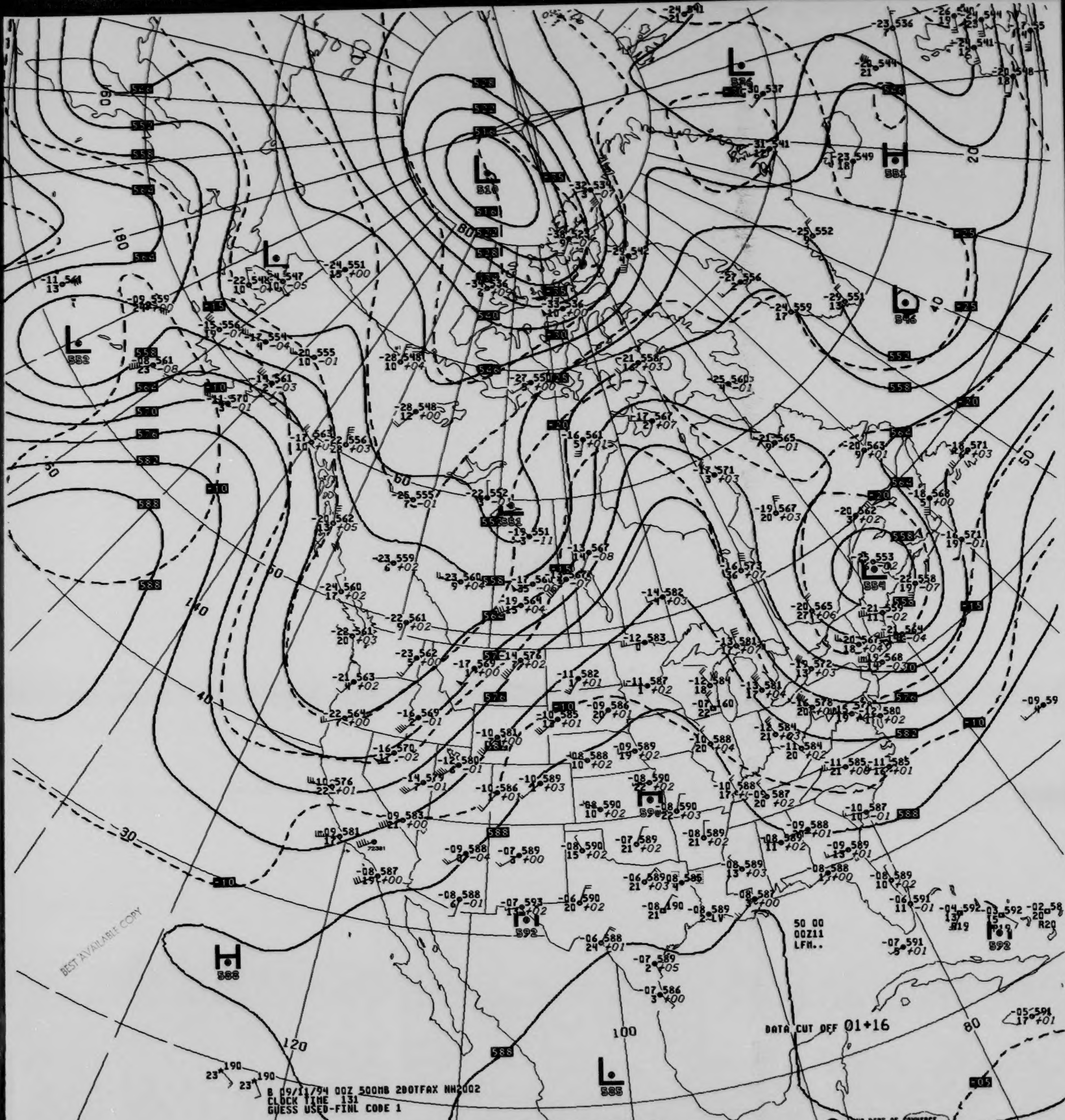
B 09/11/94 00Z 500MB 2DOTFAX NH2002
CLOCK TIME 131
GUESS USED-FINL CODE 1
DATA CUT OFF 01+16
50 00
00Z11
LFM..
BEST AVAILABLE COPY

V037 .. 500MB ANALYSIS HEIGHTS/TEMPERATURE 00Z SUN 11 SEP 94

US DEPT OF COMMERCE
NOAA/NWS/NMC WASHINGTON

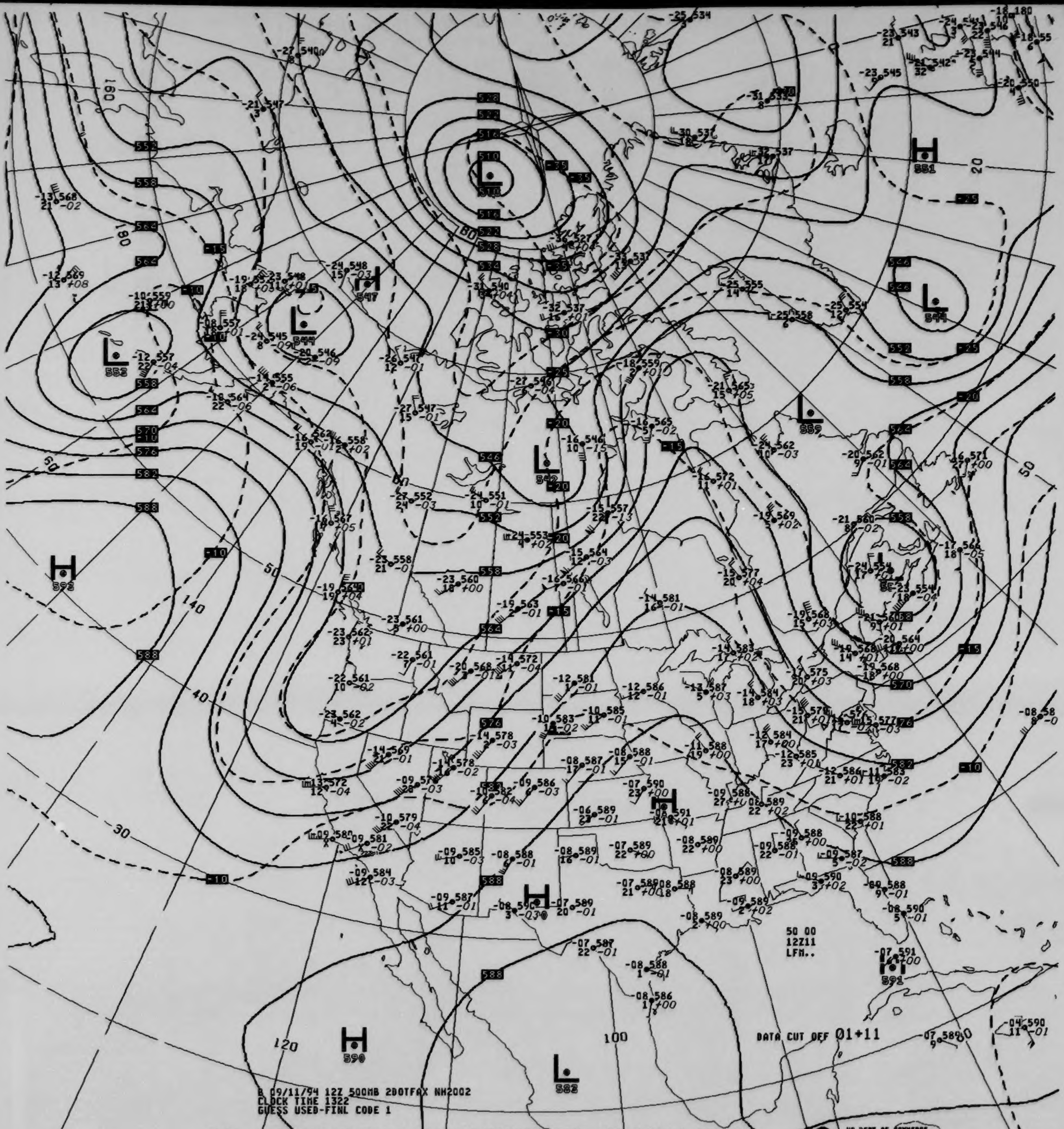
B 09/11/94 12Z 500MB 2DOTFAX NH2002
CLOCK TIME 1322
GUESS USED-FINL CODE 1
DATA CUT OFF 01+11
50 00
12Z11
LFM..

V437 .. 500MB ANALYSIS HEIGHTS/TEMPERATURE 12Z SUN 11 SEP 94

US DEPT OF COMMERCE
NOAA/NWS/NMC WASHINGTON

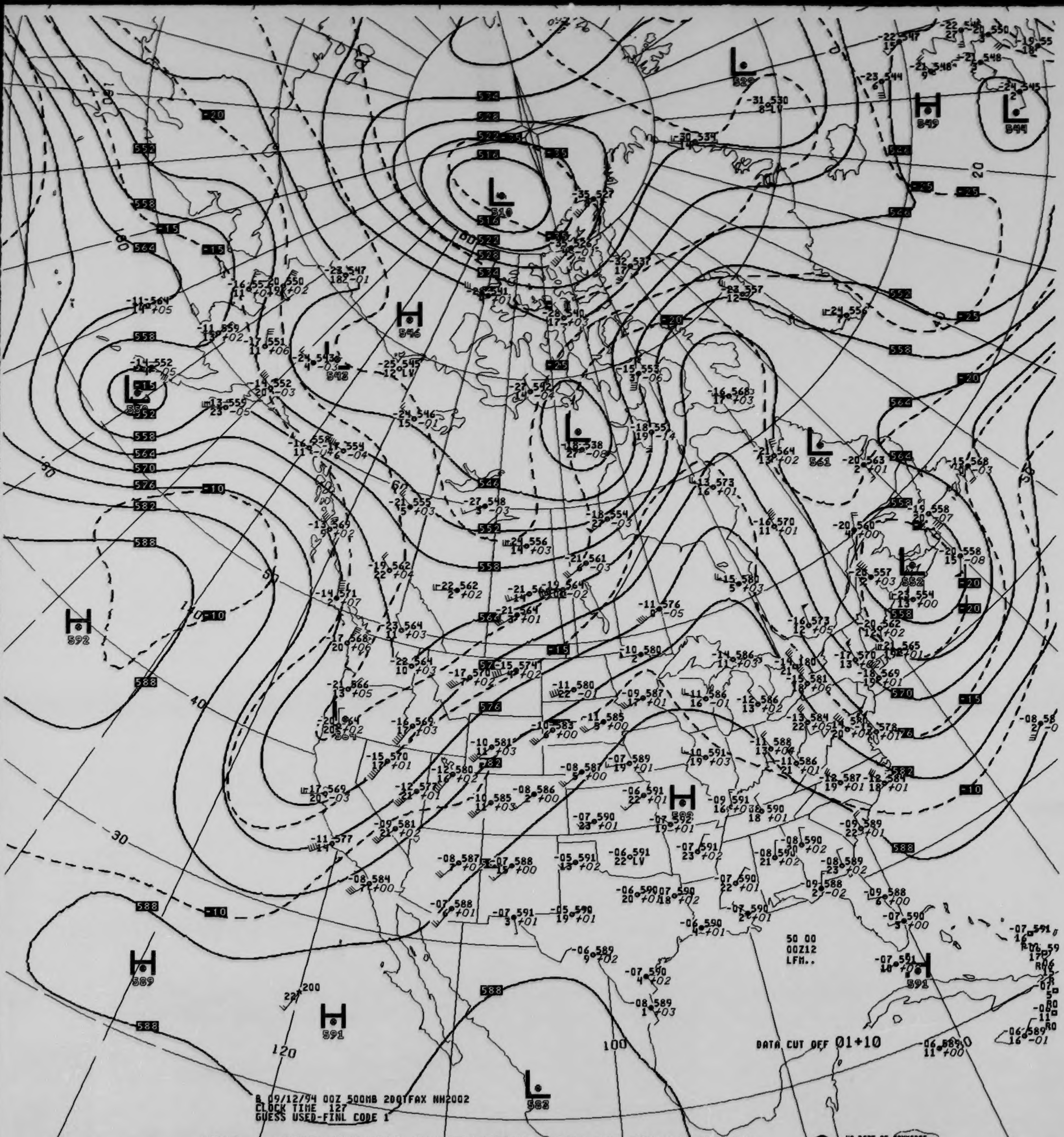
B 09/12/94 00Z 500MB 200TFAX NH2002
CLOCK TIME 127
GUESS USED-FINL CODE 1
DATA CUT OFF 01+10
50 00
00Z12
LFM..
US DEPT OF COMMERCE
NOAA/NWS/NMC WASHINGTON

V037 .. 500MB ANALYSIS HEIGHTS/TEMPERATURE 00Z MON 12 SEP 94

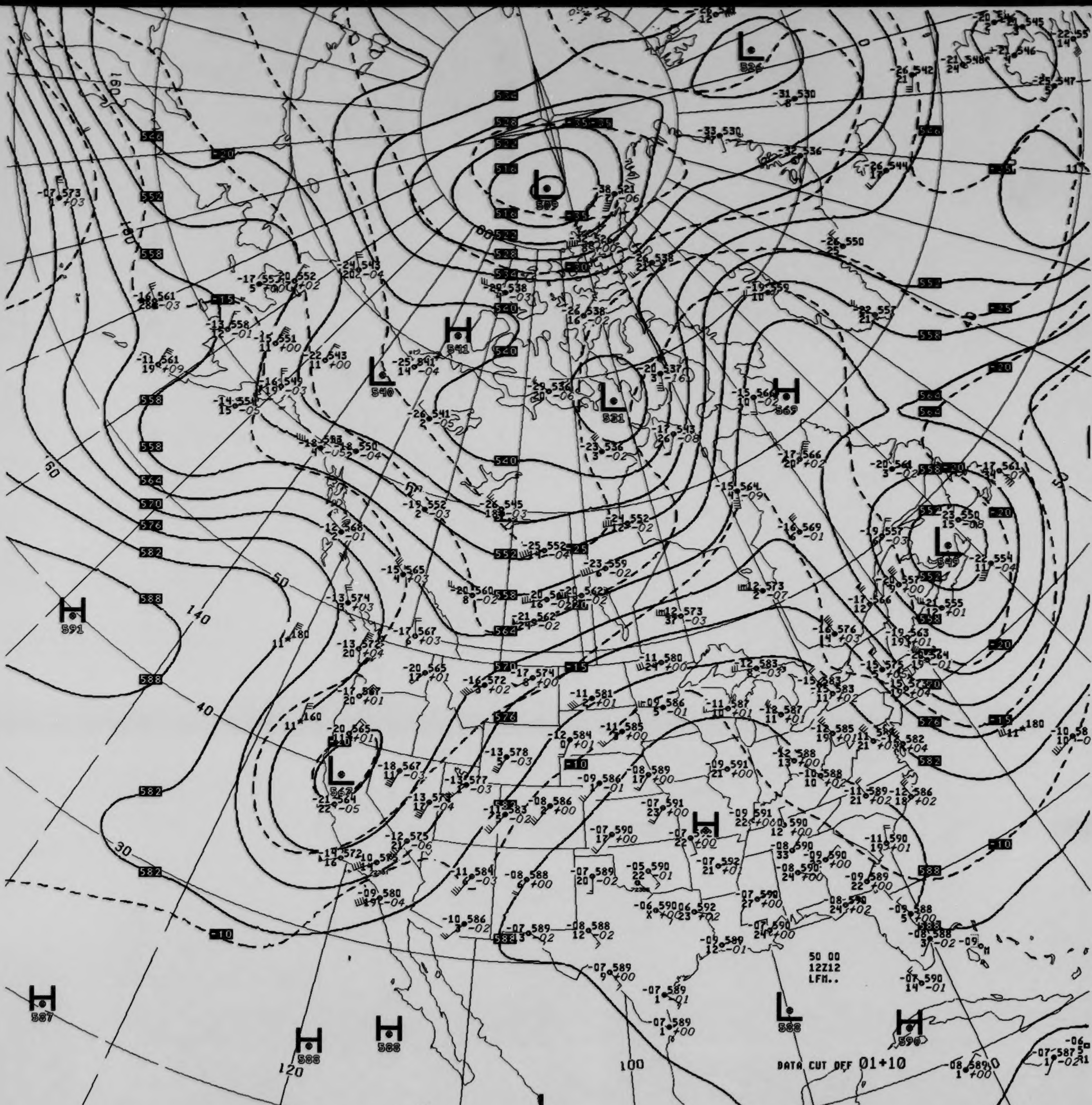
50 00
12Z12
LFM..
DATA CUT OFF 01+10

B 09/12/94 12Z 500MB 200TFAX NH2002
CLOCK TIME 1329
GUESS USED-FINL CODE 1

V437 .. 500MB ANALYSIS HEIGHTS/TEMPERATURE 12Z MON 12 SEP 94

US DEPT OF COMMERCE
NOAA/NWS/NMC WASHINGTON

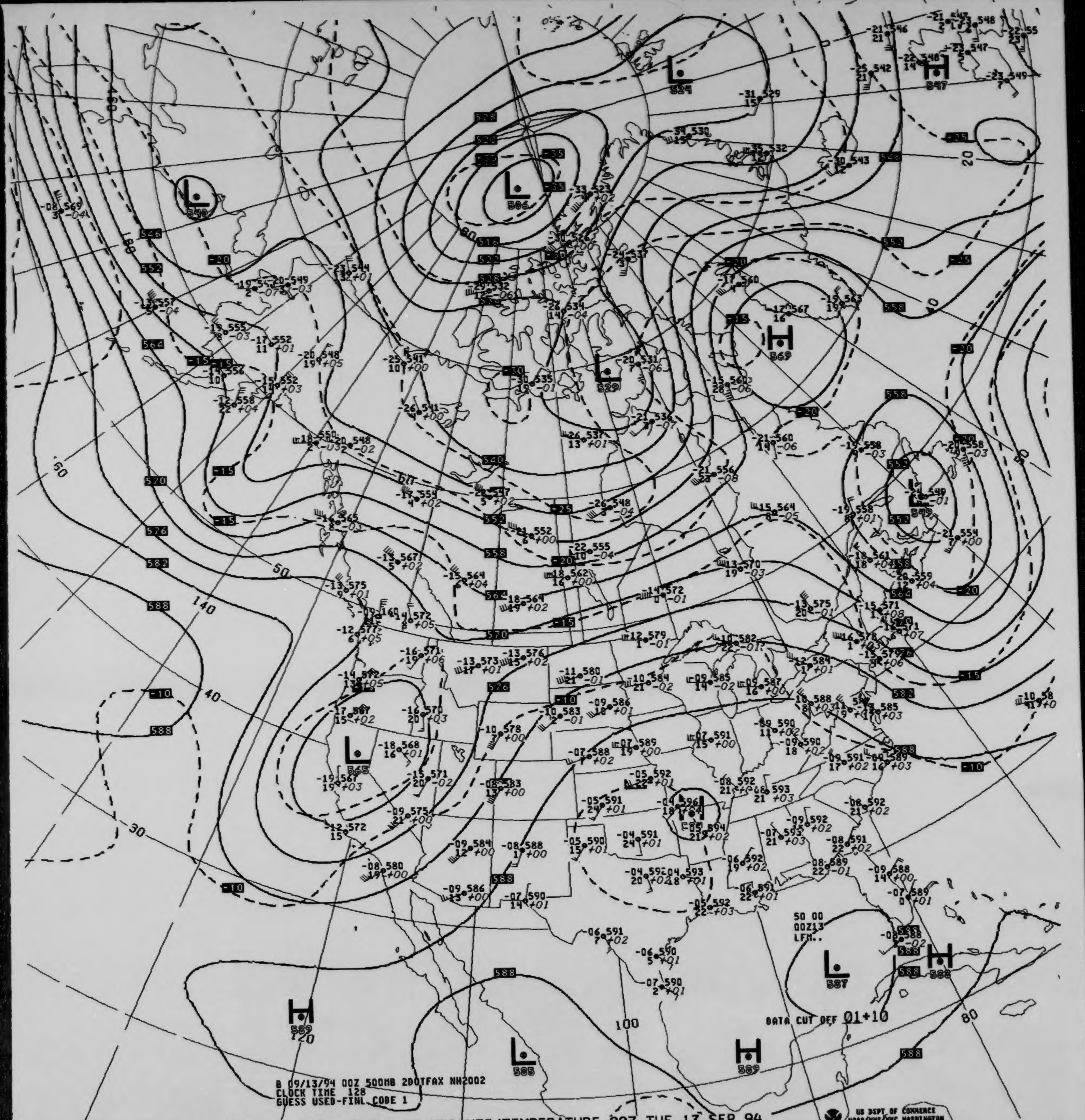
B 09/13/94 00Z 500MB 200TFAX NH2002
CLOCK TIME 128
GUESS USED-FINL CODE 1
50 00
00Z13
LFM..
DATA CUT OFF 01+10
US DEPT OF COMMERCE
NOAA/NWS/NMC WASHINGTON
L
506
L
540
L
524
H
547
H
569
L
529
L
545
L
565
L
587
H
588
H
589
L
585
H
589

V037 .. 500MB ANALYSIS HEIGHTS/TEMPERATURE 00Z TUE 13 SEP 94

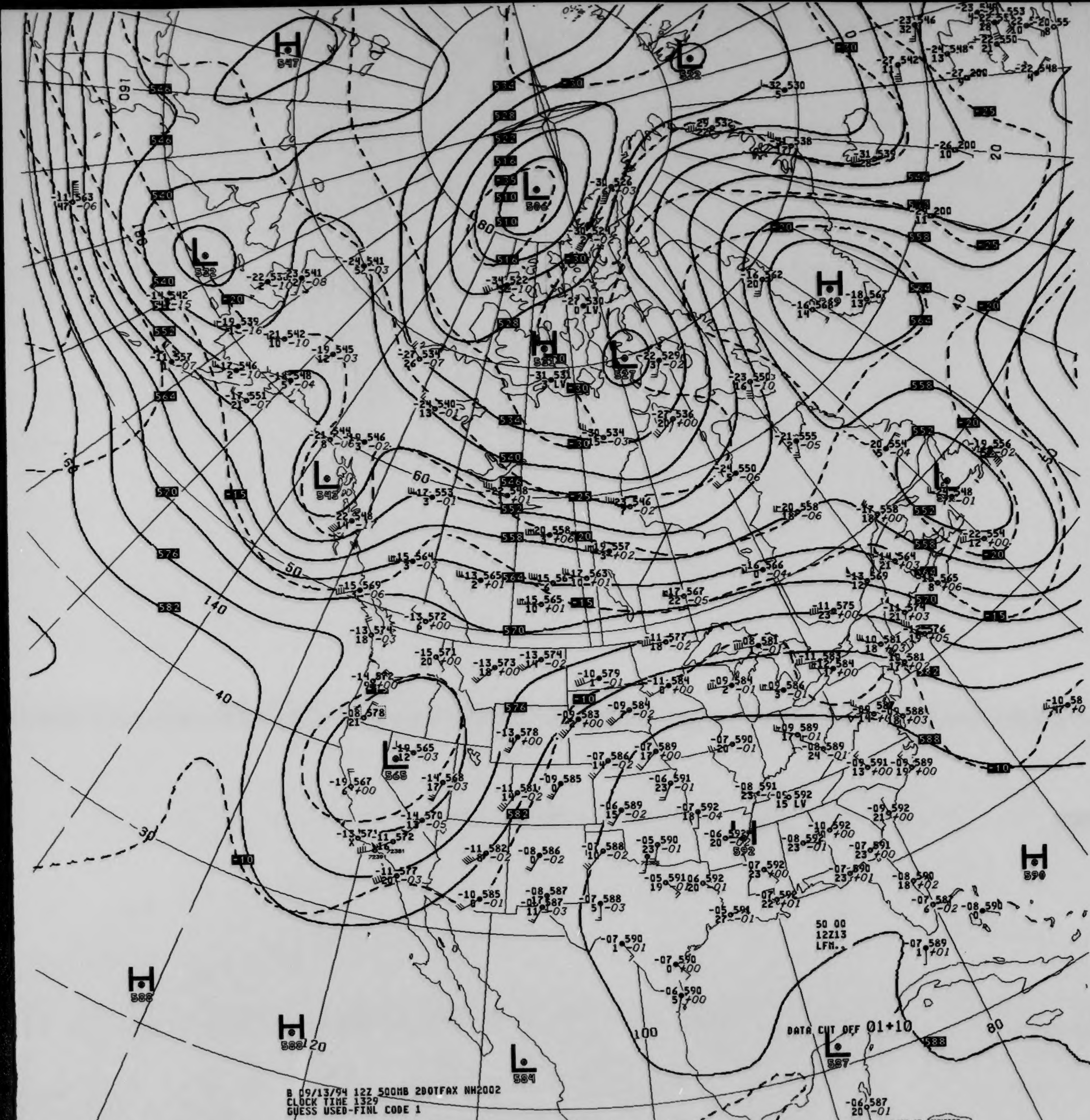
B 09/13/94 12Z 500MB 2DOTFAX NH2002
CLOCK TIME 1329
GUESS USED-FINL CODE 1
DATA CUT OFF 01+10
50 00
12Z13
LFM..
H 547
L 522
L 506
H 529
L 527
L 532
H 589
L 542
L 548
L 565
L 592
H 590
H 588
H 588
L 584
L 587
546
540
552
564
570
576
582
588
-30
-25
-20
-15
-10

V437 .. 500MB ANALYSIS HEIGHTS/TEMPERATURE 12Z TUE 13 SEP 94

US DEPT OF COMMERCE
NOAA/NWS/NMC WASHINGTON

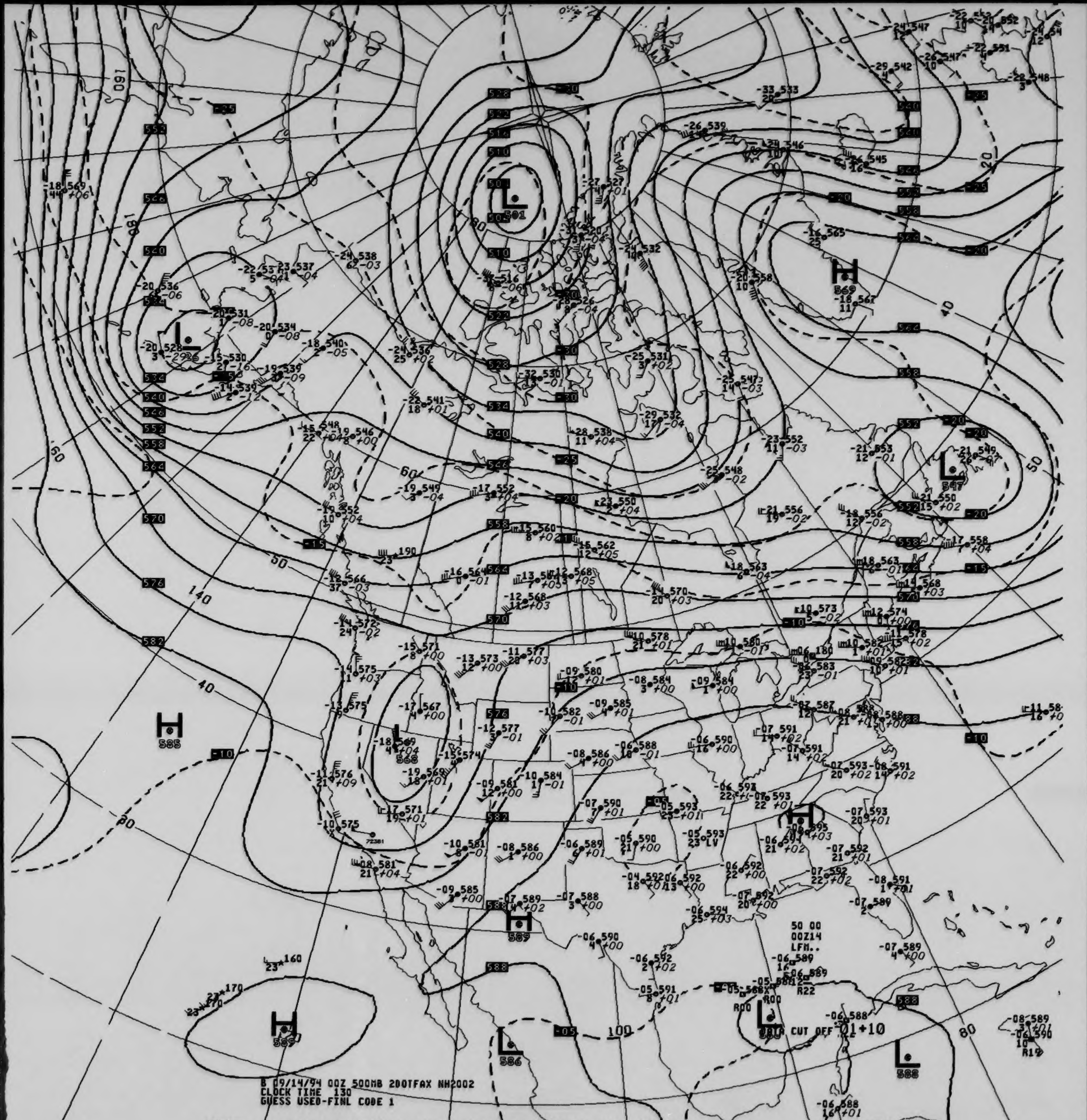
L
501
L
547
L
568
H
569
H
585
H
589
H
589
L
586
L
588
CUT OFF
50 00
00Z14
LFM..

B 09/14/94 00Z 500MB 200TFAX NH2002
CLOCK TIME 130
GUESS USED-FINL CODE 1

V037 .. 500MB ANALYSIS HEIGHTS/TEMPERATURE 00Z WED 14 SEP 94

US DEPT OF COMMERCE
NOAA/NWS/NMC WASHINGTON

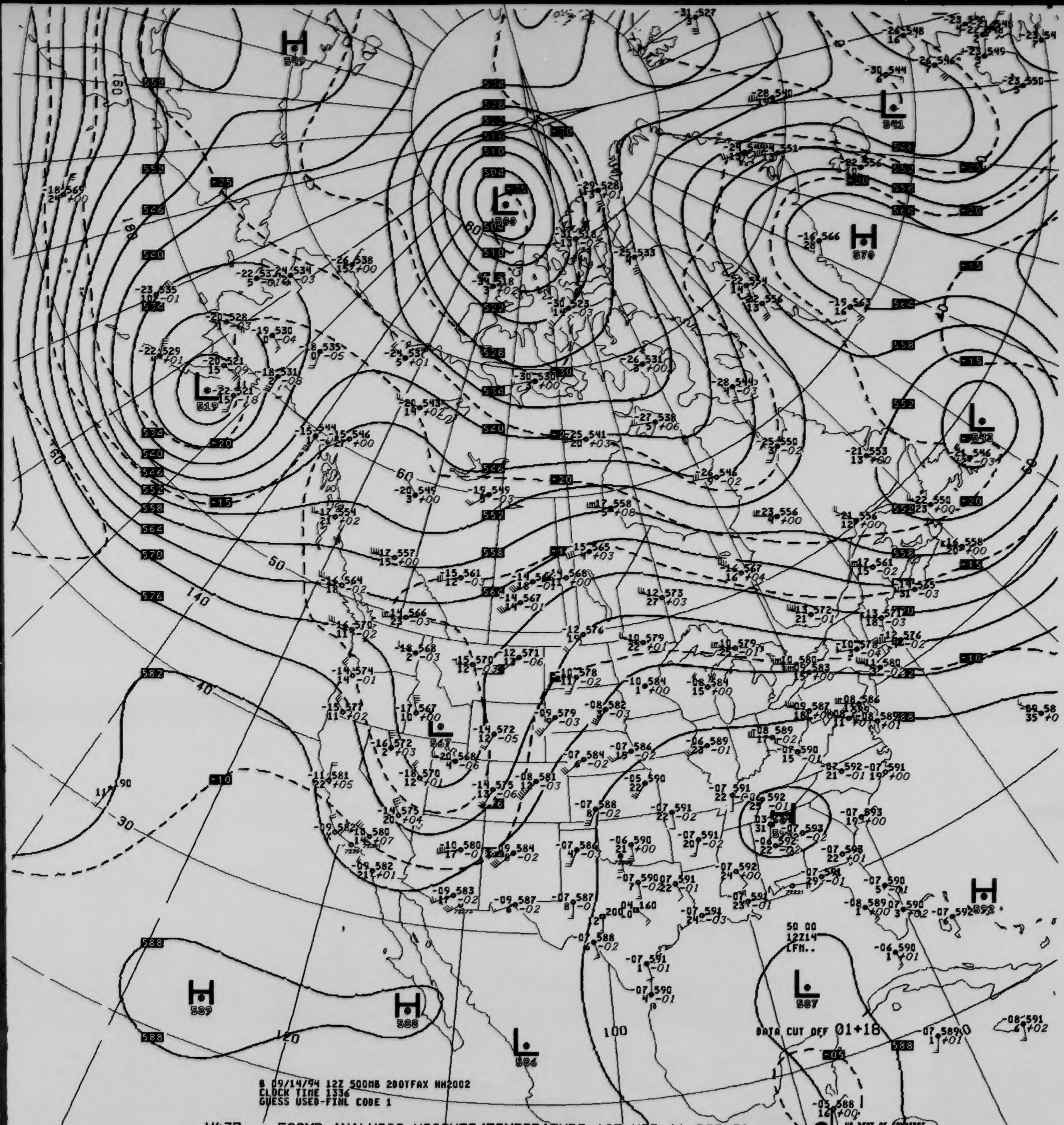
B 09/14/94 12Z 500MB 2DOTFAX NH2002
CLOCK TIME 1336
GUESS USED-FINL CODE 1
DATA CUT OFF 01+18
50 00
12Z14
LFM..
US DEPT OF COMMERCE
NOAA/NWS/NMC WASHINGTON

V437 .. 500MB ANALYSIS HEIGHTS/TEMPERATURE 12Z WED 14 SEP 94

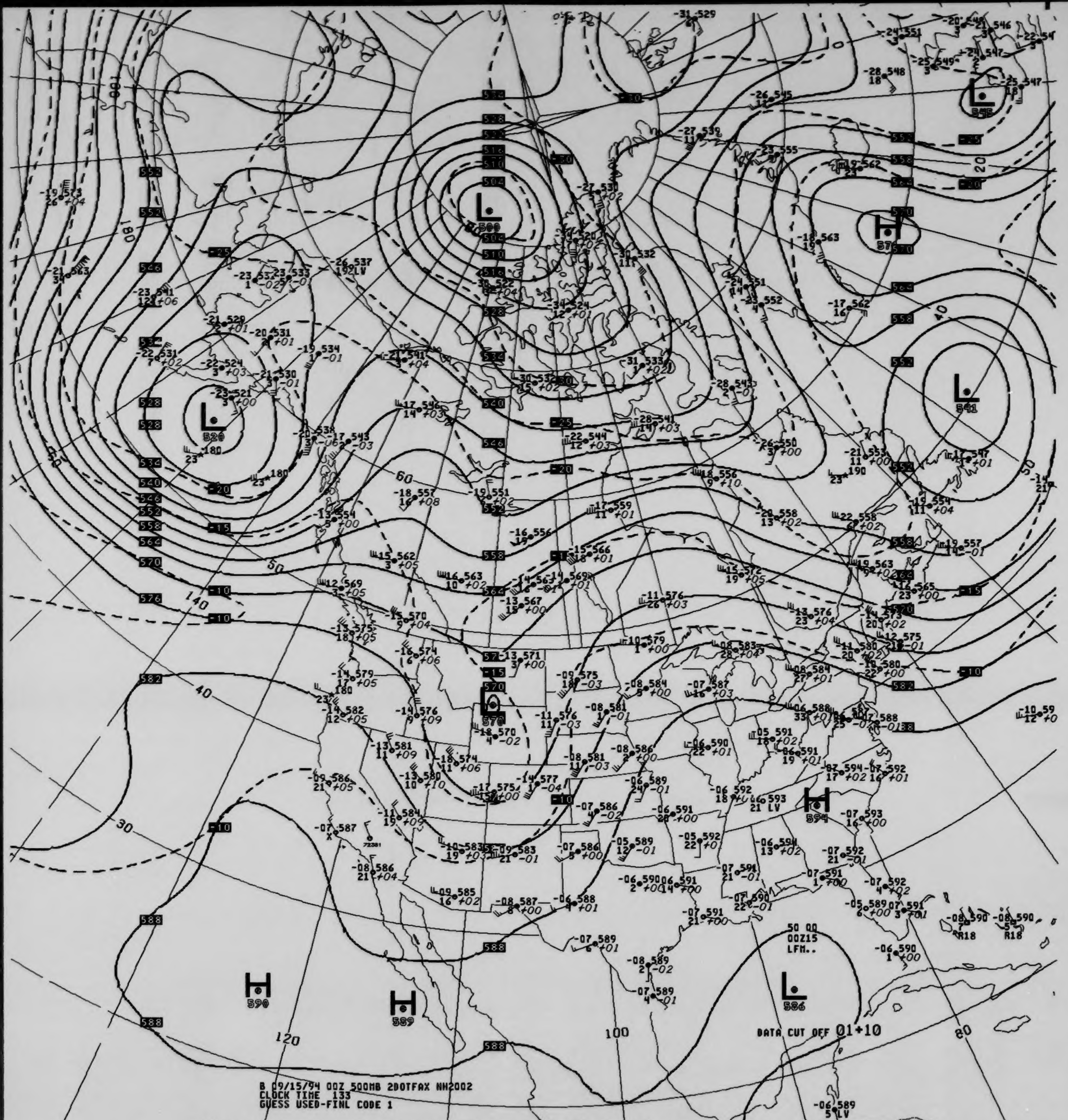
B 09/15/94 00Z 500MB 2DOTFAX NH2002
CLOCK TIME 133
GUESS USED-FINL CODE 1
DATA CUT OFF 01+10
50 00
00Z15
LFM..
US DEPT OF COMMERCE
NOAA/NWS/NMC WASHINGTON
L 500
L 520
L 541
L 586
L 536
H 576
H 590
H 589
H 594
180
160
140
120
100
80
60
50
40
30
20

V037 .. 500MB ANALYSIS HEIGHTS/TEMPERATURE 00Z THU 15 SEP 94

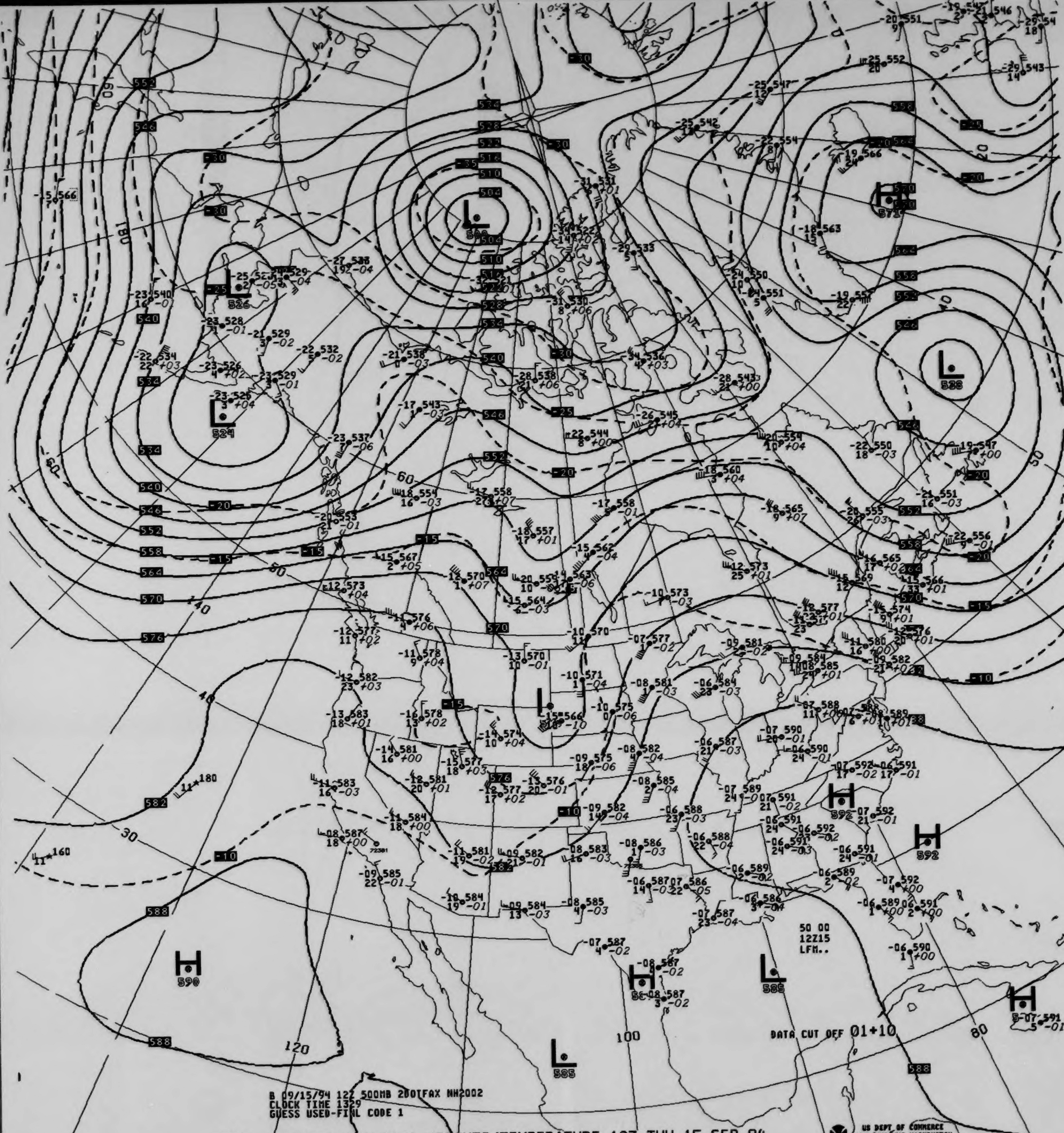
B 09/15/94 12Z 500MB 20OTFAX NH2002
CLOCK TIME 1329
GUESS USED-FINL CODE 1
DATA CUT OFF 01+10
50 00
12Z15
LFM..
US DEPT OF COMMERCE
NOAA/NWS/NMC WASHINGTON
H
590
H
592
H
592
L
585
L
585
L
500
L
526
L
524
L
528
H
571
120
100
80
140
160
180

V437 .. 500MB ANALYSIS HEIGHTS/TEMPERATURE 12Z THU 15 SEP 94

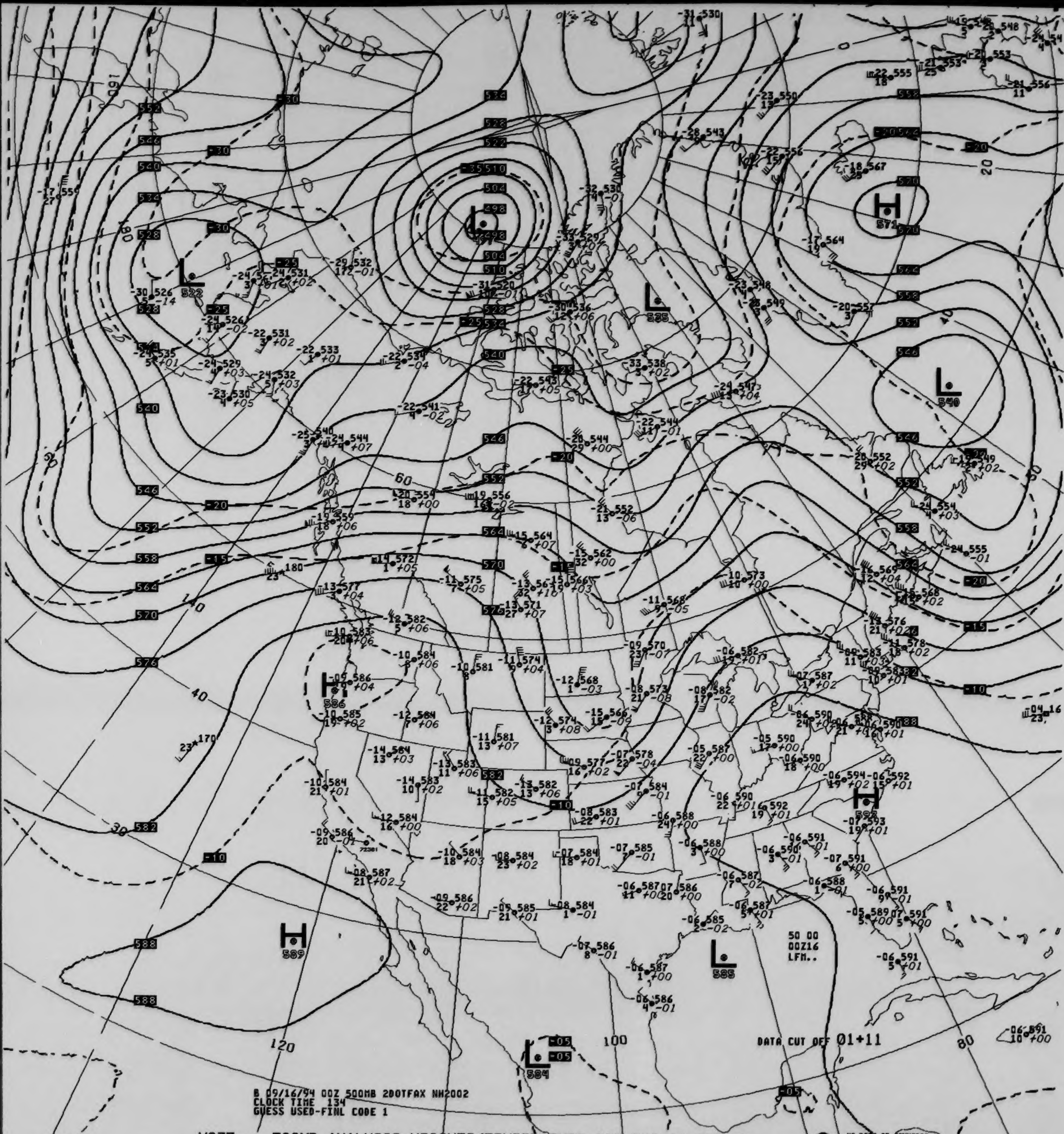
H
571
L
540
L
535
L
522
L
498
H
586
H
589
L
585
H
592
L
584
50 00
00Z16
LFM..
DATA CUT OFF 01+11
160
180
140
120
100
80
60
50
40
30
20
534
528
522
516
510
504
498
540
546
552
558
564
570
576
582
588
-35
-30
-25
-20
-15
-10
-05

B 09/16/94 00Z 500MB 2D0TFAX NH2002
CLOCK TIME 134
GUESS USED-FINL CODE 1

V037 .. 500MB ANALYSIS HEIGHTS/TEMPERATURE 00Z FRI 16 SEP 94

US DEPT OF COMMERCE
NOAA/NWS/NMC WASHINGTON

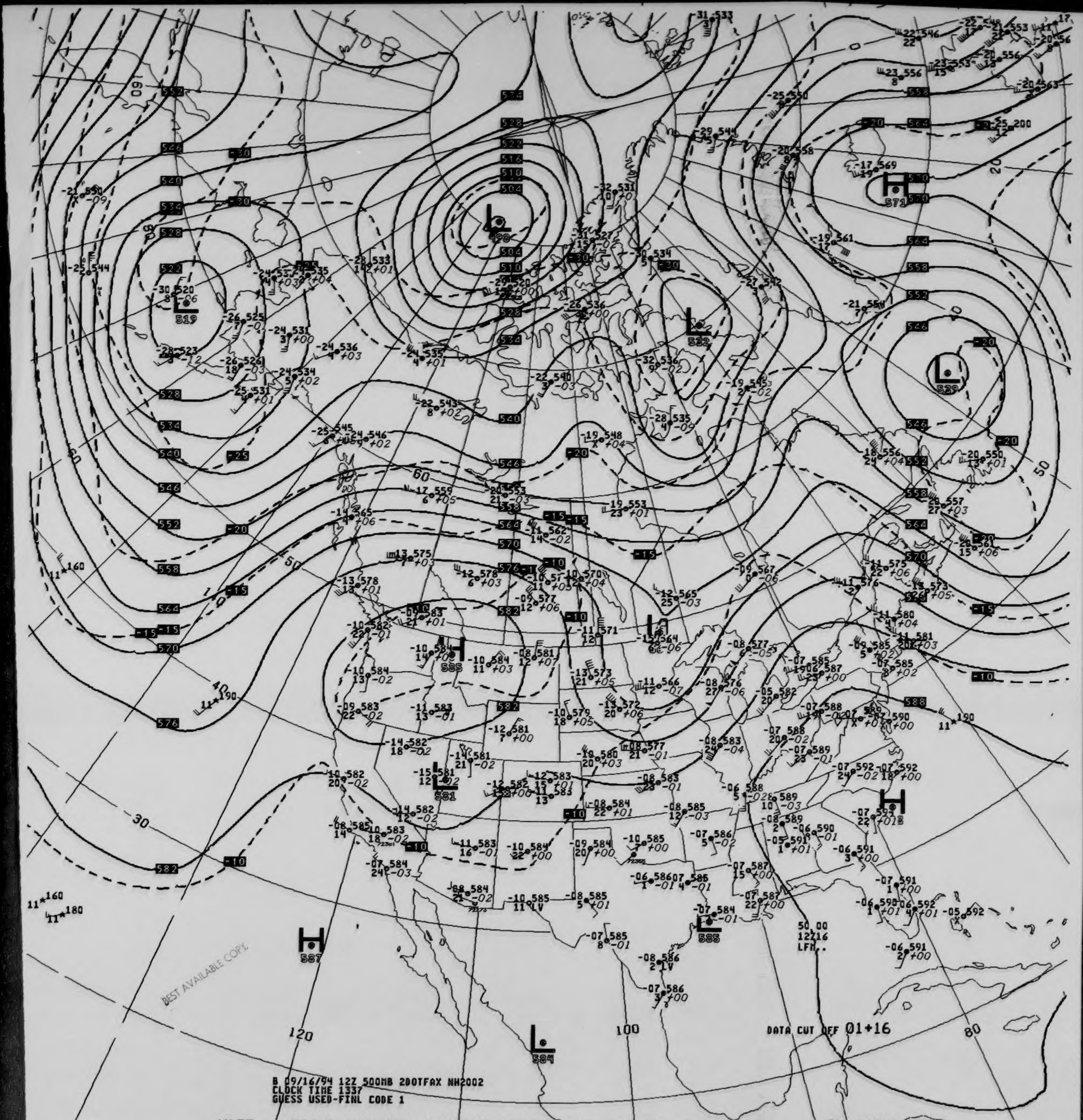
BEST AVAILABLE COPY
120
100
80
50 00
12Z16
LFM..
H
587
L
584
L
585
H
571
L
529
L
532
L
498
L
519
H
585
L
581

DATA CUT OFF 01+16

B 09/16/94 12Z 500MB 200TFAX NH2002
CLOCK TIME 1337
GUESS USED-FINL CODE 1

V437 .. 500MB ANALYSIS HEIGHTS/TEMPERATURE 12Z FRI 16 SEP 94

US DEPT OF COMMERCE
NOAA/NWS/NMC WASHINGTON

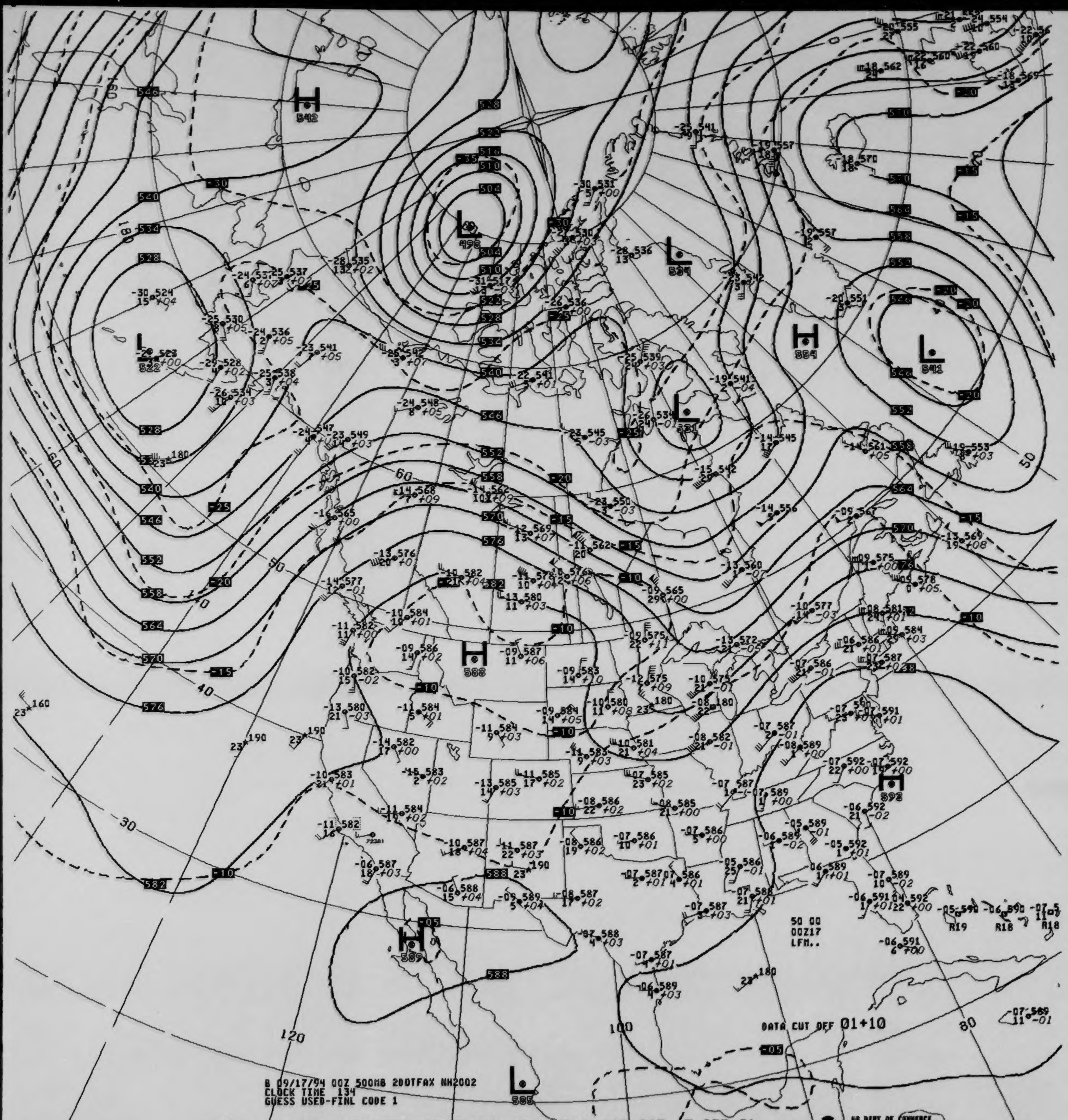

B 09/17/94 00Z 500MB 200TFAX NH2002
CLOCK TIME 134
GUESS USED-FINL CODE 1
DATA CUT OFF 01+10
50 00
00Z17
LFM..
H 542
L 498
L 534
H 554
L 541
L 522
L 531
H 588
H 592
H 589
L 585
120
100
80

V037 .. 500MB ANALYSIS HEIGHTS/TEMPERATURE 00Z SAT 17 SEP 94

US DEPT OF COMMERCE NOAA/NWS/NMC WASHINGTON

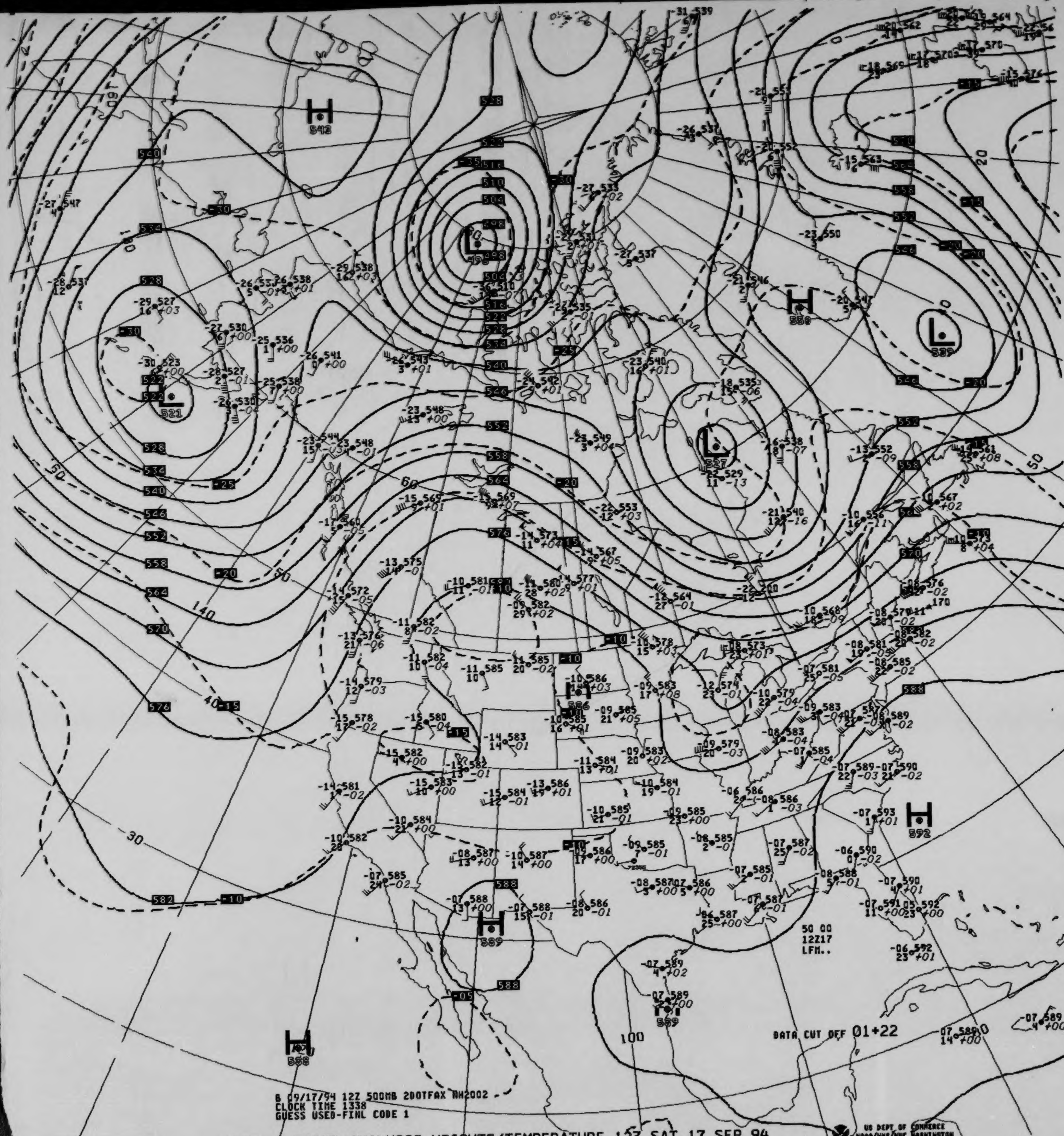
H 543
L 495
L 521
L 527
H 550
L 539
H 592
H 589
H 588
H 589
DATA CUT OFF 01+22
50 00
12Z17
LFM..
B 09/17/94 12Z 500MB 200TFAX NH2002
CLOCK TIME 1338
GUESS USED-FINL CODE 1

V437 .. 500MB ANALYSIS HEIGHTS/TEMPERATURE 12Z SAT 17 SEP 94

US DEPT OF COMMERCE
NOAA/NWS/NMC WASHINGTON

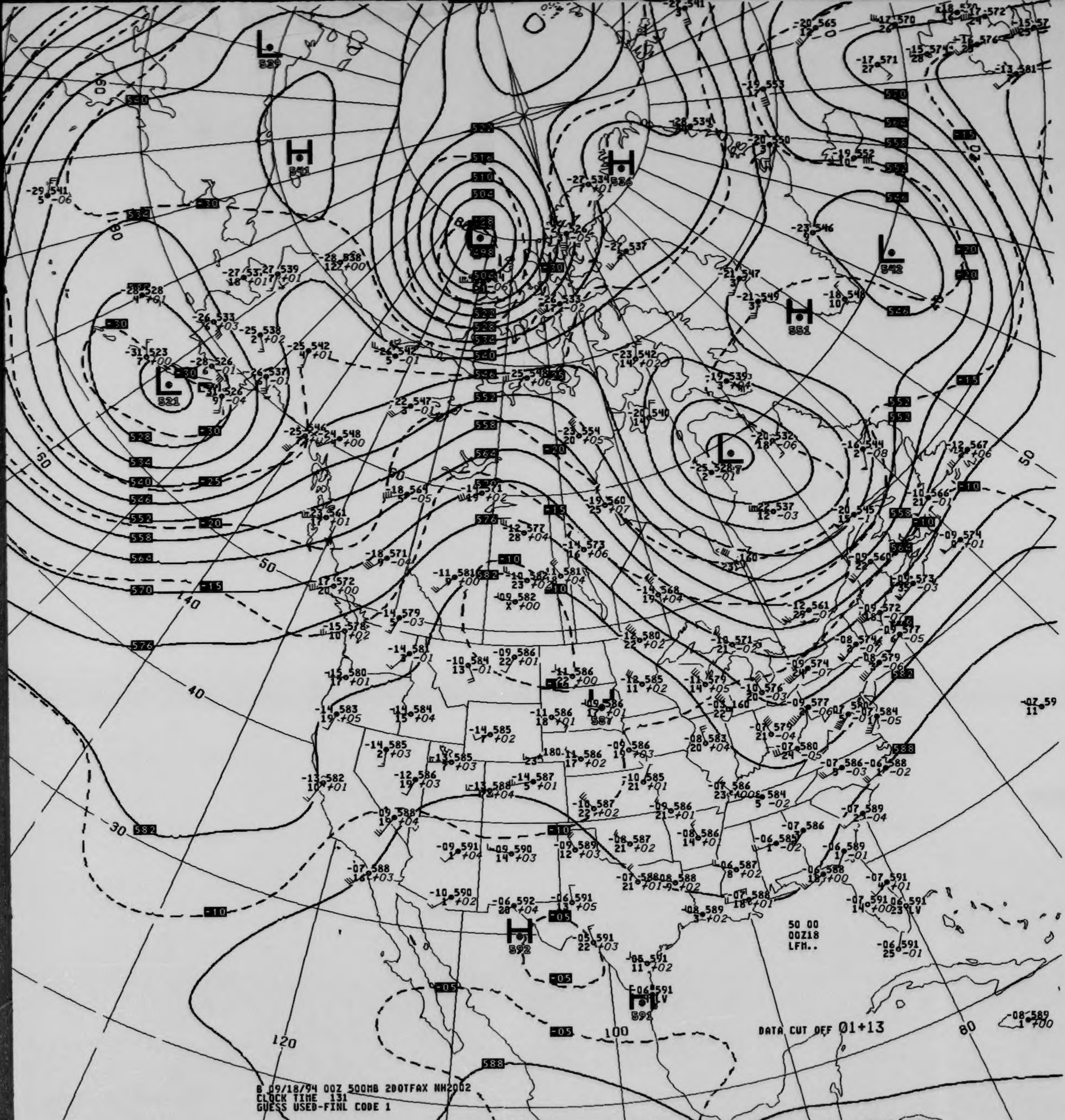
50 00
00Z18
LFM..
DATA CUT OFF 01+13
L 521
L 539
H 541
H 536
L 542
H 551
H 592
H 591
120
100
80
140
50
40
30
60

B 09/18/94 00Z 500MB 2DOTFAX NH2002
CLOCK TIME 131
GUESS USED-FINL CODE 1

V037 .. 500MB ANALYSIS HEIGHTS/TEMPERATURE 00Z SUN 18 SEP 94

US DEPT OF COMMERCE
NOAA/NWS/NMC WASHINGTON

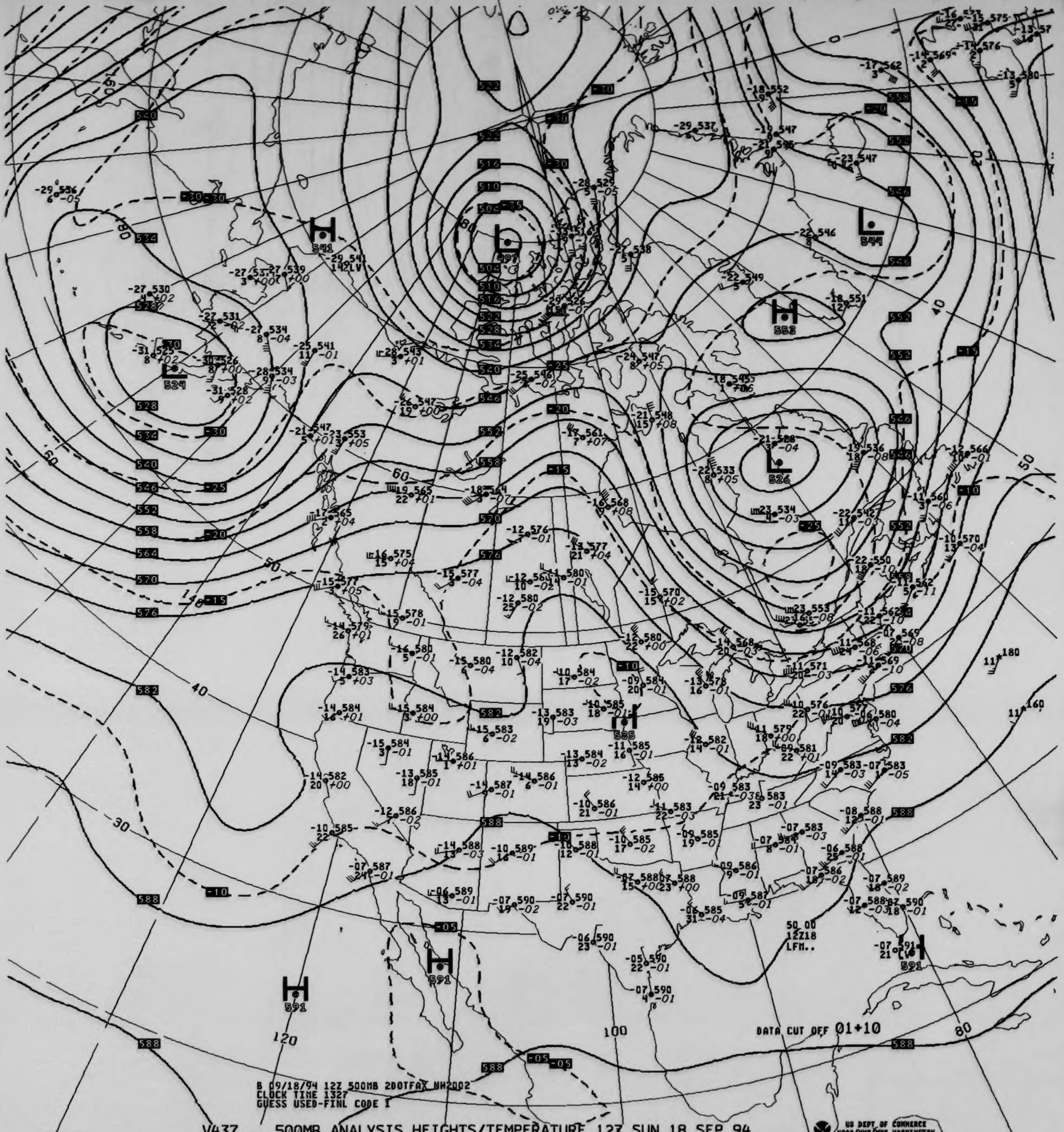

DATA CUT OFF 01+10
50.00
12Z18
LFM..
H
591
H
591
H
585
H
553
H
541
L
524
L
497
L
526
L
544
120
100
80
40
30
50
60

B 09/18/94 12Z 500MB 200TFAX NH2002
CLOCK TIME 1327
GUESS USED-FINL CODE I

V437 .. 500MB ANALYSIS HEIGHTS/TEMPERATURE 12Z SUN 18 SEP 94

US DEPT OF COMMERCE
NOAA/NWS/NMC WASHINGTON

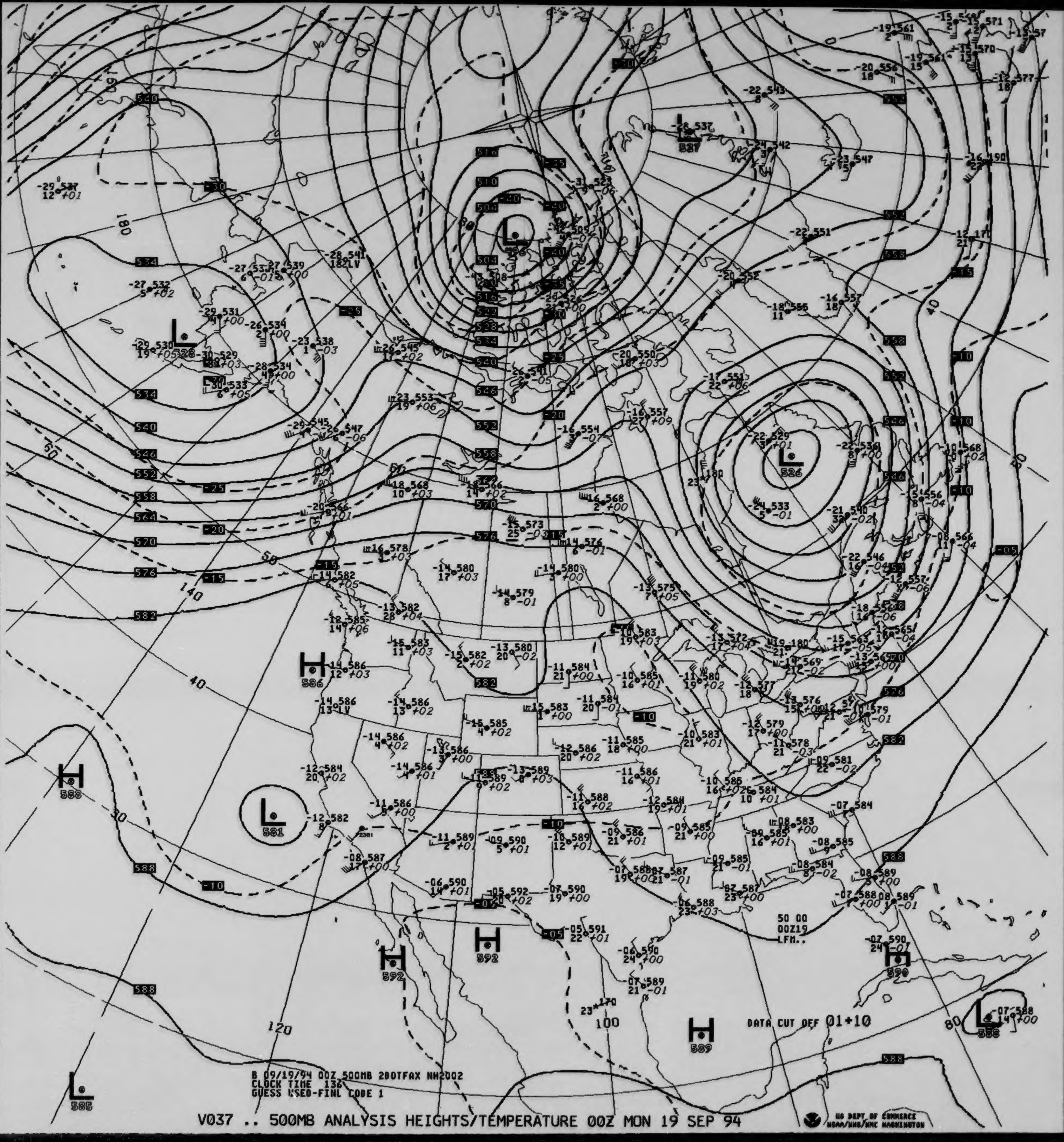

L 486
L 526
L 528
L 537
L 581
L 585
L 588
H 586
H 588
H 592
H 592
H 590
H 589
50 00
00Z19
LFM..
DATA CUT OFF 01+10
180
140
120
100
80
50
40
30

B 09/19/94 00Z 500MB 2DOTFAX NH2002
CLOCK TIME 136
GUESS USED-FINL CODE 1

V037 .. 500MB ANALYSIS HEIGHTS/TEMPERATURE 00Z MON 19 SEP 94

US DEPT OF COMMERCE
NOAA/NWS/NMC WASHINGTON

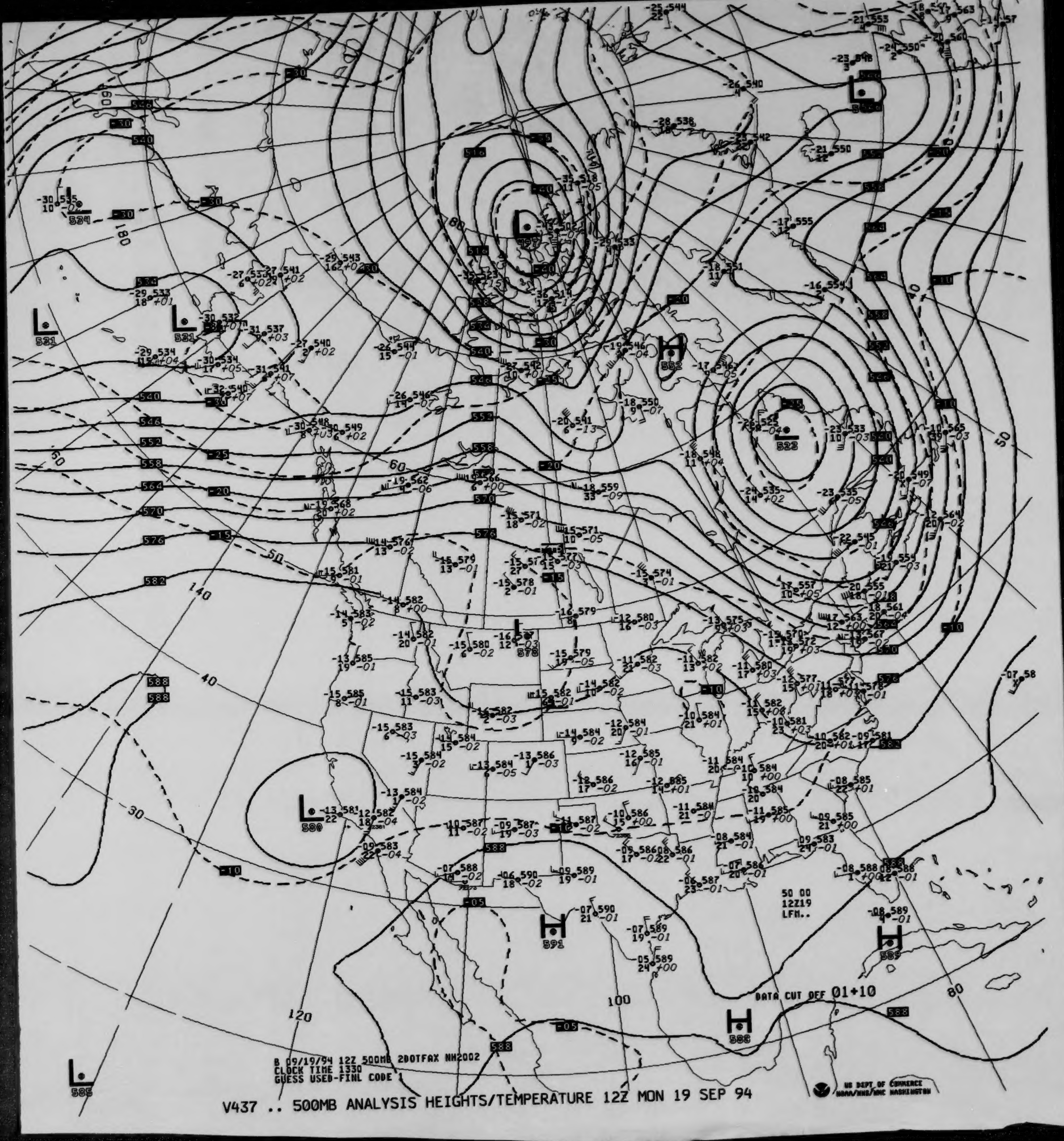

DATA CUT OFF 01+10
50 00
12Z19
LFM..
B 09/19/94 12Z 500MB 2DOTFAX NH2002
CLOCK TIME 1330
GUESS USED-FINL CODE 1
US DEPT OF COMMERCE
NOAA/NWS/NMC WASHINGTON
180
140
120
100
80
60
50
40
30
L 531
L 580
H 591
H 586
H 589
H 552
L 523
L 527
L 585

V437 .. 500MB ANALYSIS HEIGHTS/TEMPERATURE 12Z MON 19 SEP 94

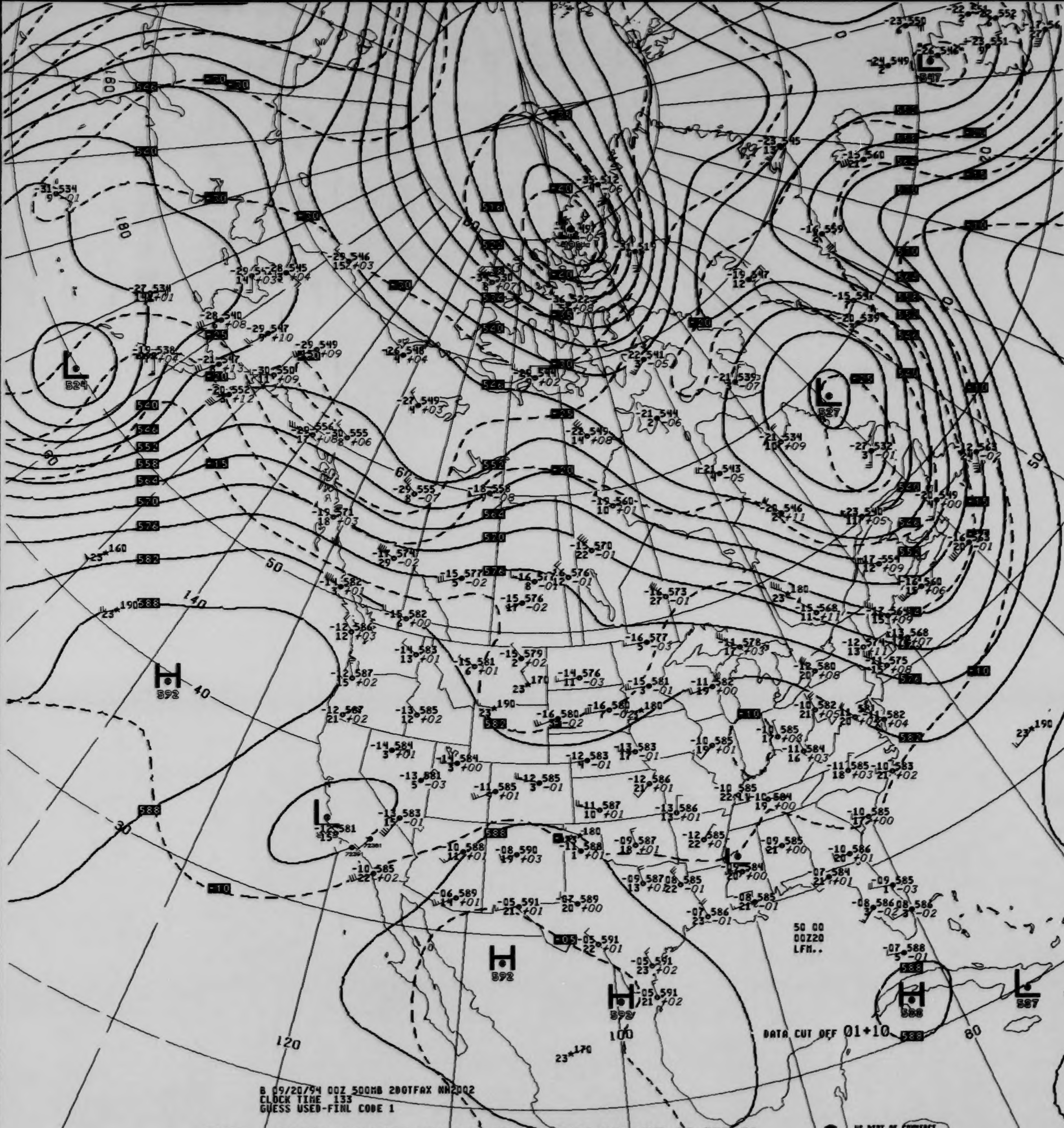

L 524
L 527
L 547
L 587
H 592
H 592
H 592
H 588
L
L
50 00
00Z20
LFM..
DATA CUT OFF 01+10
180
140
120
100
80
50
40
30

B 09/20/94 00Z 500MB 200TFAX NH2002
CLOCK TIME 133
GUESS USED-FINL CODE 1

V037 .. 500MB ANALYSIS HEIGHTS/TEMPERATURE 00Z TUE 20 SEP 94

US DEPT OF COMMERCE
NOAA/NWS/NMC WASHINGTON

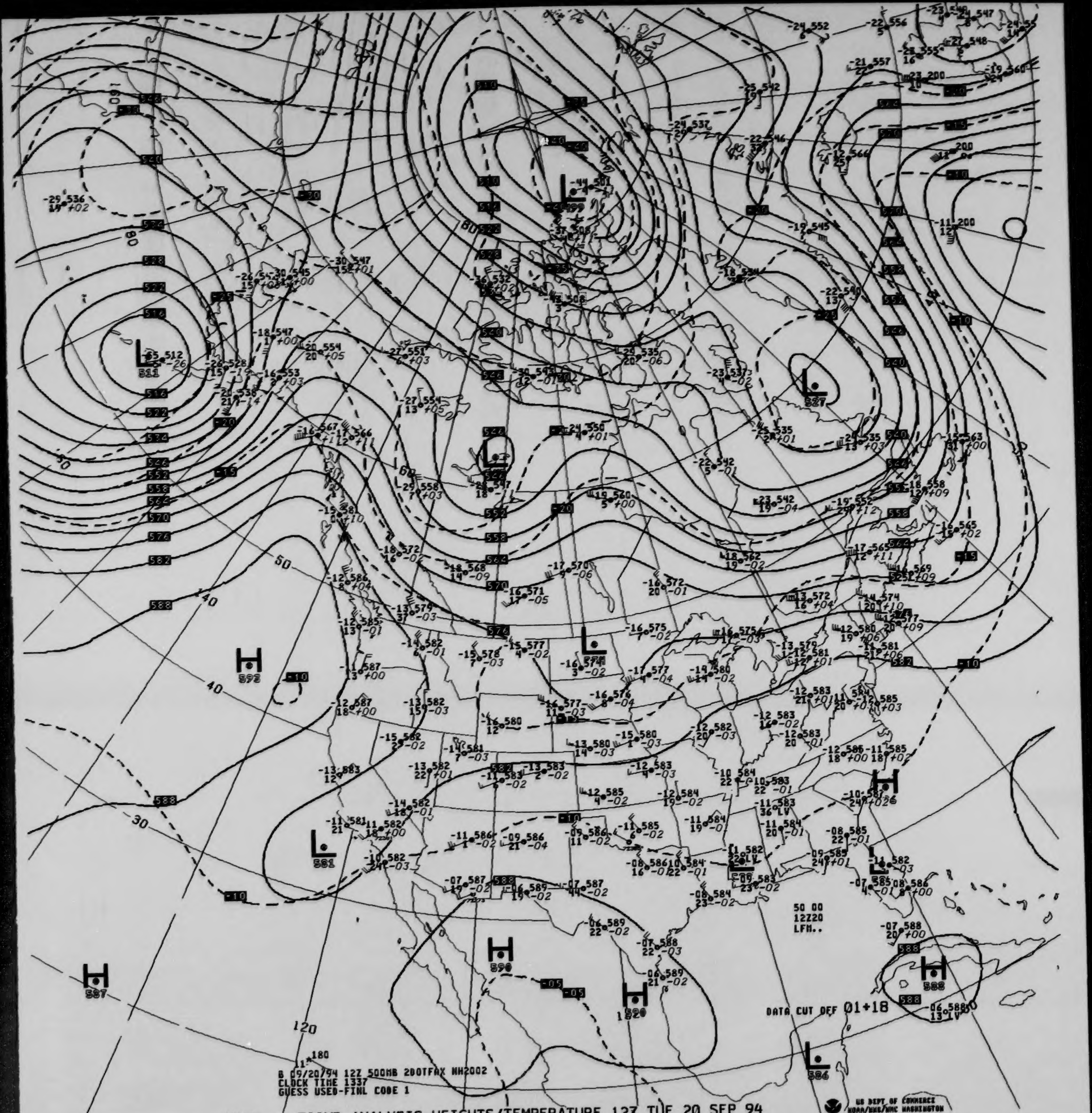
50 00
12Z20
LFM..
DATA CUT OFF 01+18
B 09/20/94 12Z 500MB 200TFAX NH2002
CLOCK TIME 1337
GUESS USED-FINL CODE 1
US DEPT OF COMMERCE
NOAA/NWS/NMC WASHINGTON
H
L
511
527
581
586
587
590
593
80
60
50
40
30
120
140
180

V437 .. 500MB ANALYSIS HEIGHTS/TEMPERATURE 12Z TUE 20 SEP 94

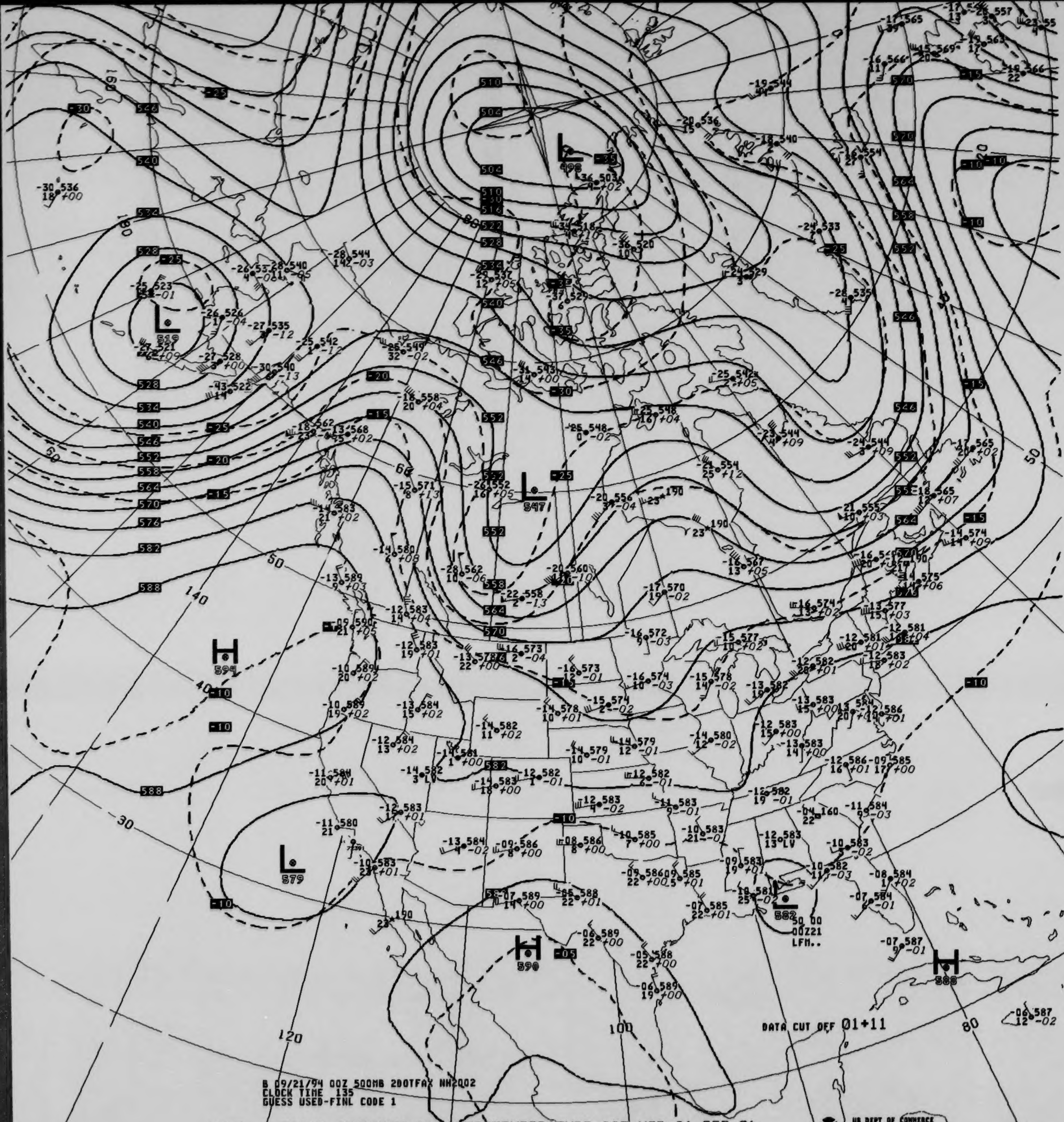
B 09/21/94 00Z 500MB 2D0TFAX NH2Q02
CLOCK TIME 135
GUESS USED-FINL CODE 1
DATA CUT OFF 01+11
00 00
00Z21
LFM..
120
100
80
140
50
40
30
60
498
519
547
579
582
590
594
588

V037 .. 500MB ANALYSIS HEIGHTS/TEMPERATURE 00Z WED 21 SEP 94

US DEPT OF COMMERCE NOAA/NWS/NMC WASHINGTON

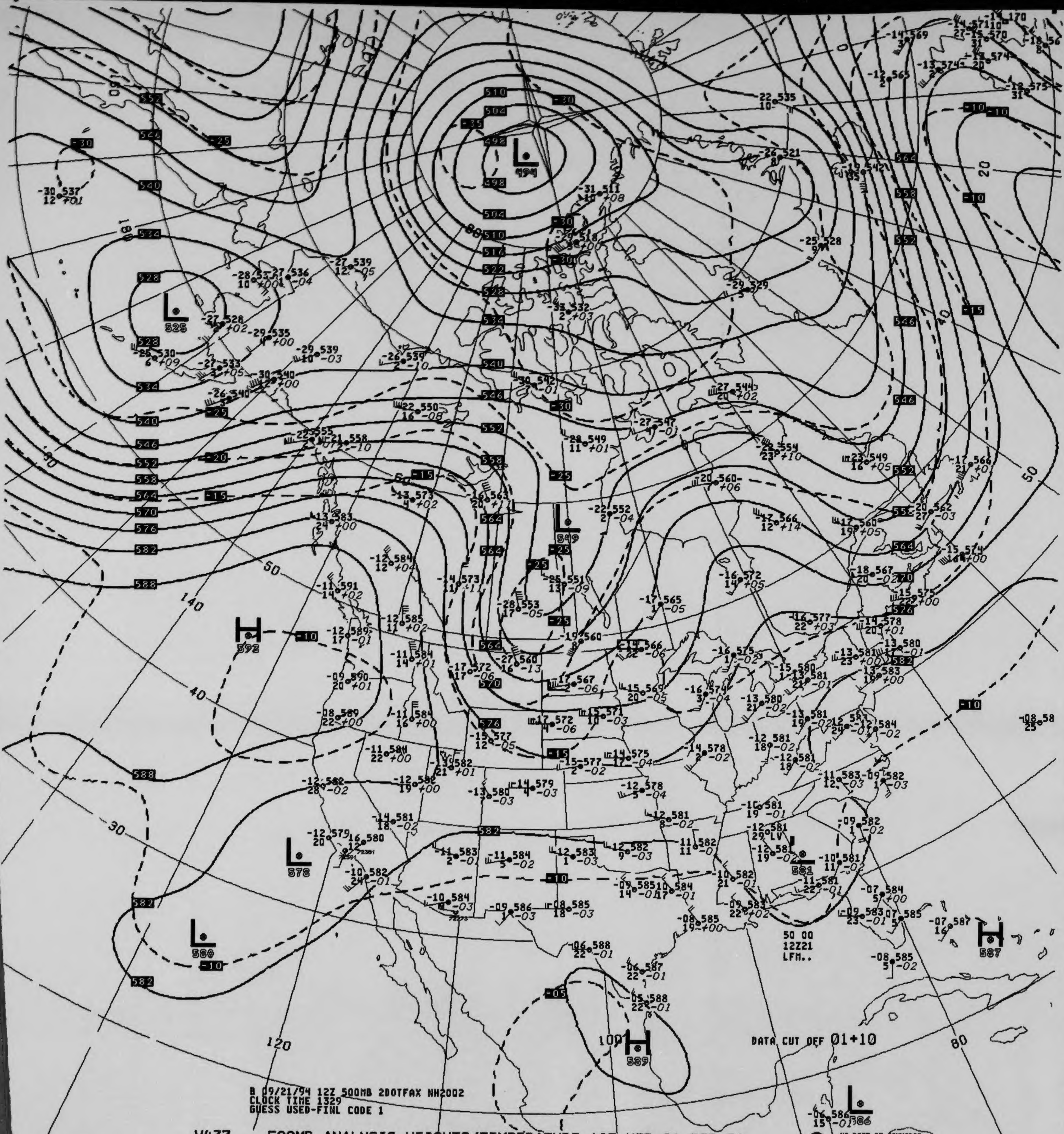

L 494
L 525
L 549
L 578
L 580
L 581
L 586
H 592
H 589
H 587
510
504
498
516
522
528
534
540
546
552
558
564
570
576
582
588
-10
-15
-20
-25
-30
-35
-05
180
140
120
100
80
50
40
30
20
50 00
12Z21
LFM..

B 09/21/94 12Z 500MB 2DOTFAX NH2002
CLOCK TIME 1329
GUESS USED-FINL CODE 1

DATA CUT OFF 01+10

V437 .. 500MB ANALYSIS HEIGHTS/TEMPERATURE 12Z WED 21 SEP 94

US DEPT OF COMMERCE
NOAA/NWS/NMC WASHINGTON

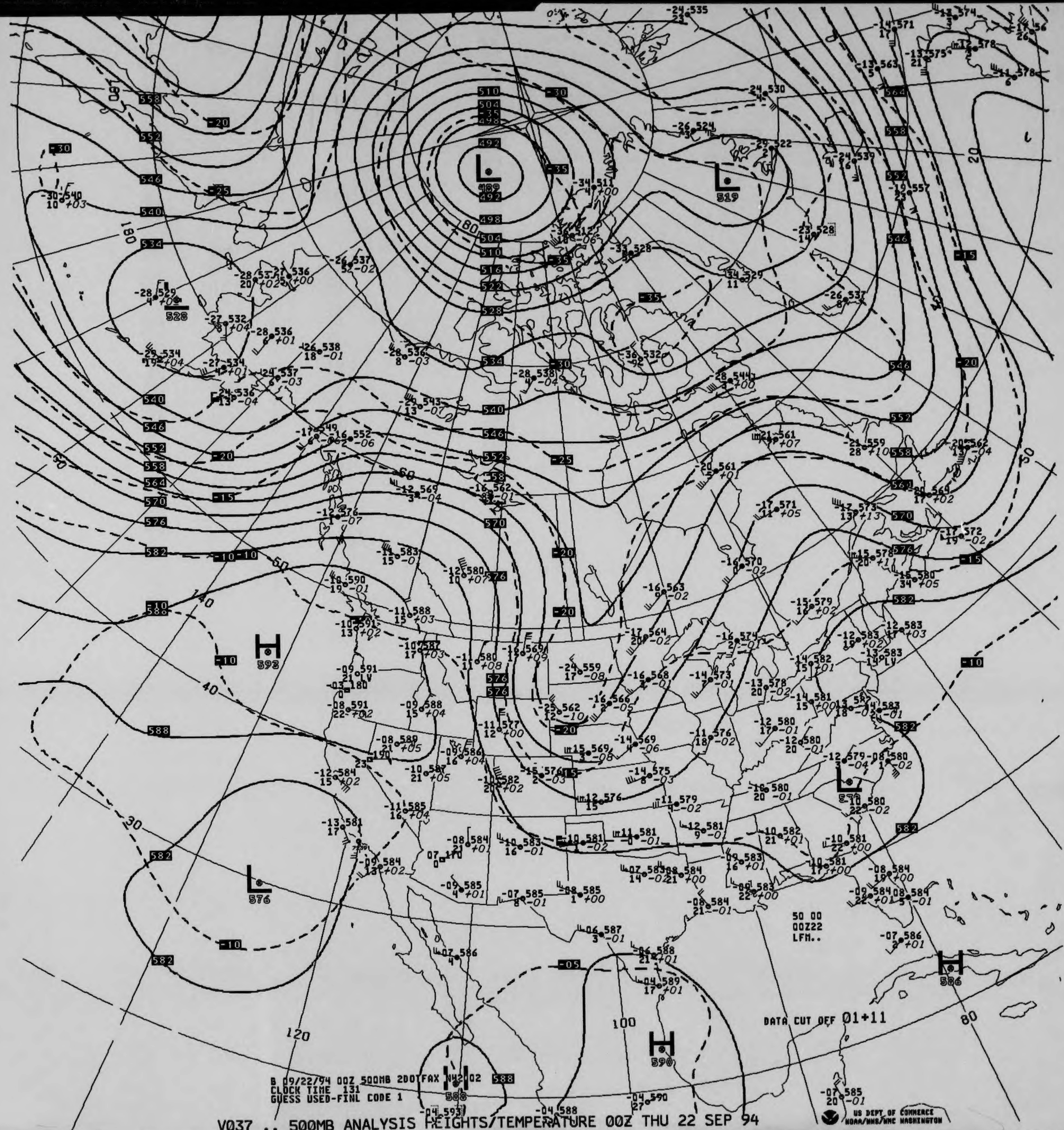
L
489
492
L
519
L
528
L
576
L
579
H
593
H
588
H
590
H
586
510
504
498
492
516
522
528
534
540
546
552
558
564
570
576
582
588
-35
-30
-25
-20
-15
-10
-05
180
160
140
120
100
80
60
50
40
30
20

B 09/22/94 00Z 500MB 2DOTFAX NH2002
CLOCK TIME 131
GUESS USED-FINL CODE 1

DATA CUT OFF 01+11

50 00
00Z22
LFM..

US DEPT OF COMMERCE
NOAA/NWS/NMC WASHINGTON

V037 .. 500MB ANALYSIS HEIGHTS/TEMPERATURE 00Z THU 22 SEP 94

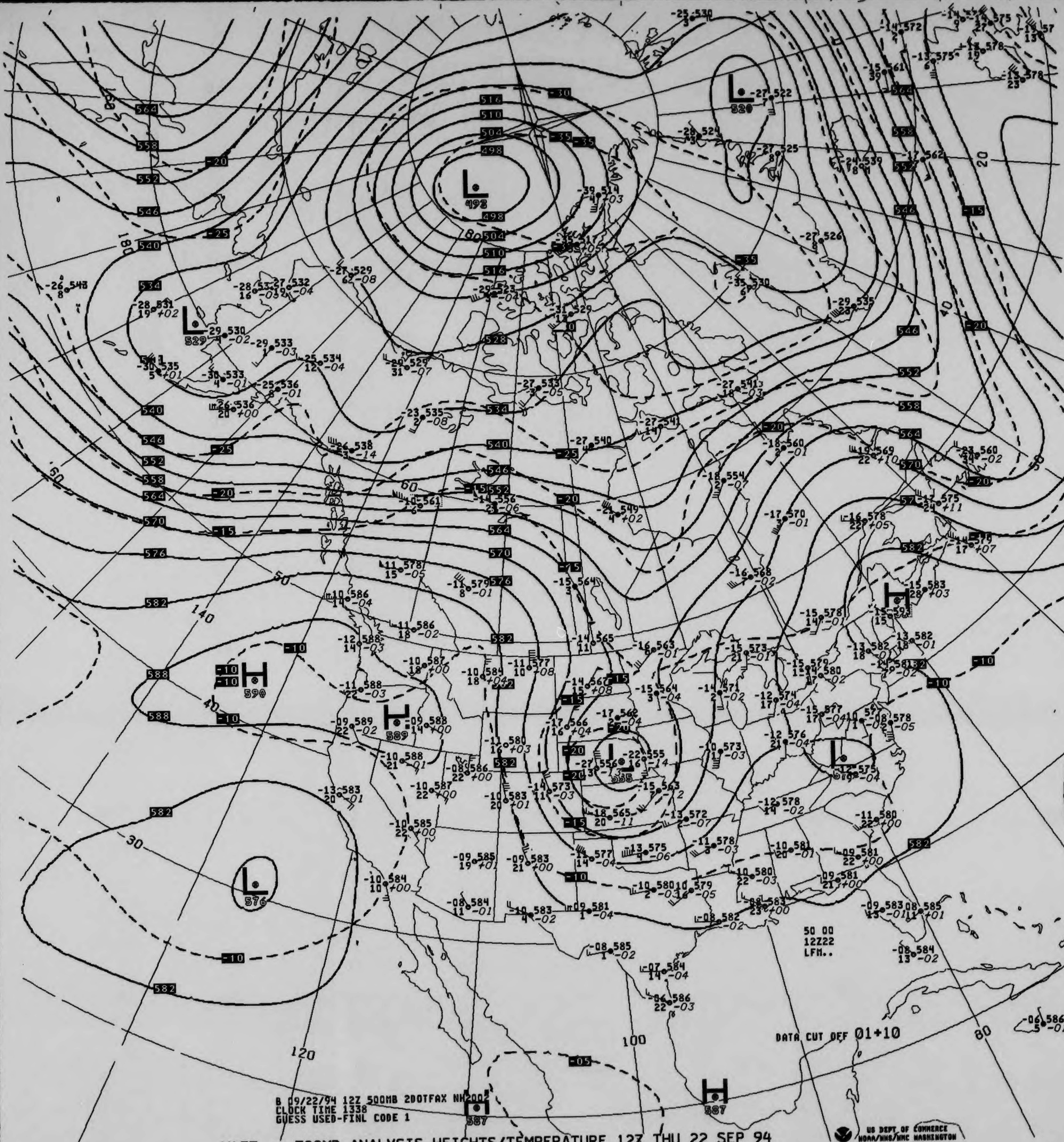

B 09/22/94 12Z 500MB 2DOTFAX NH2002
CLOCK TIME 1338
GUESS USED-FINL CODE 1

50 00
12Z22
LFM..

DATA CUT OFF 01+10

US DEPT OF COMMERCE
NOAA/NWS/NMC WASHINGTON

V437 .. 500MB ANALYSIS HEIGHTS/TEMPERATURE 12Z THU 22 SEP 94

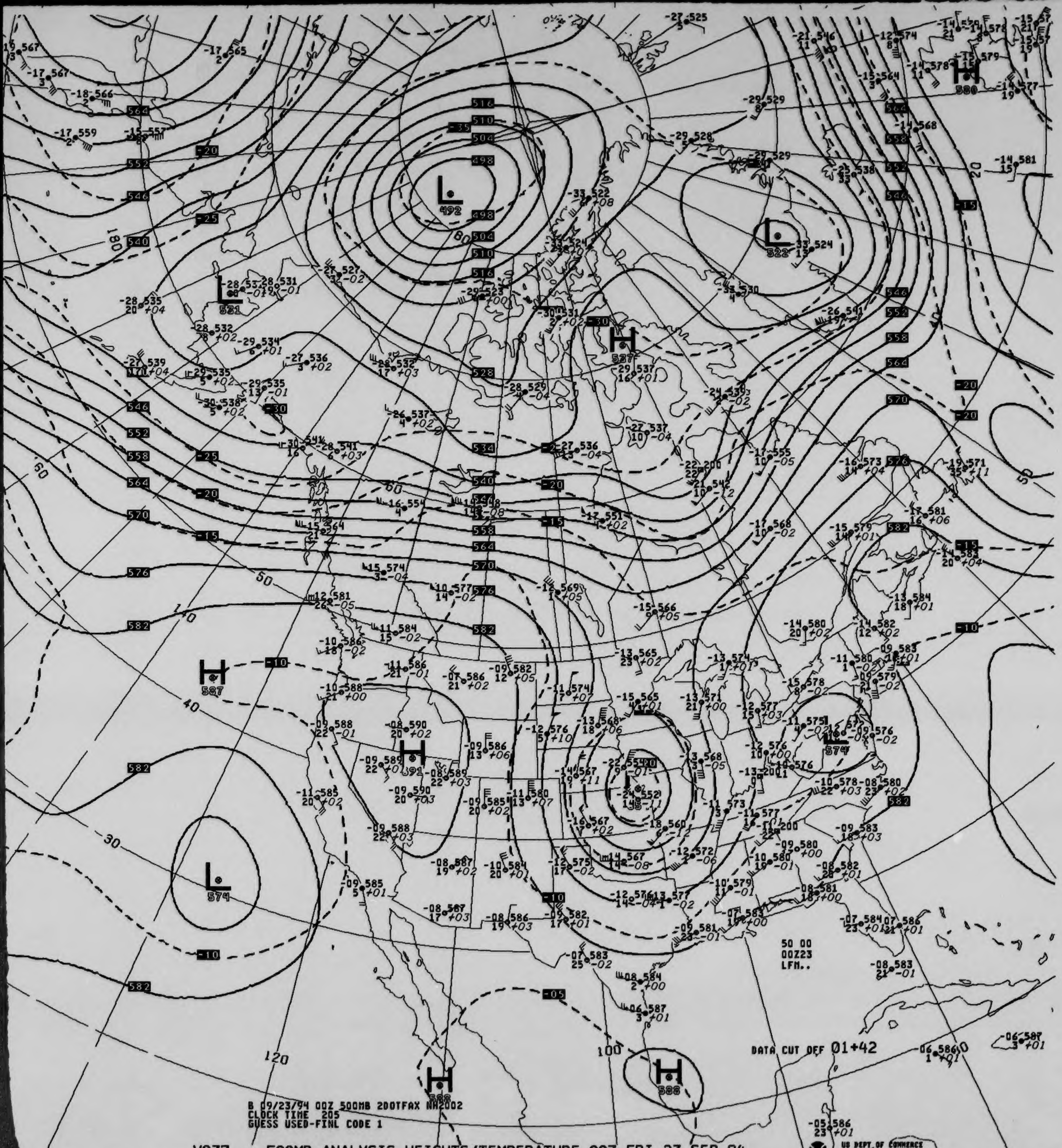
L 492
L 531
L 522
H 527
H 580
H 587
H 591
L 574
H 588
H 588
516
510
504
498
528
534
540
546
552
558
564
570
576
582
-35
-30
-25
-20
-15
-10
-05
180
60
50
40
30
120
100
50 00
00Z23
LFM..
DATA CUT OFF 01+42
B 09/23/94 00Z 500MB 2DOTFAX NH2002
CLOCK TIME 205
GUESS USED-FINL CODE 1

V037 .. 500MB ANALYSIS HEIGHTS/TEMPERATURE 00Z FRI 23 SEP 94

US DEPT OF COMMERCE
NOAA/NWS/NMC WASHINGTON

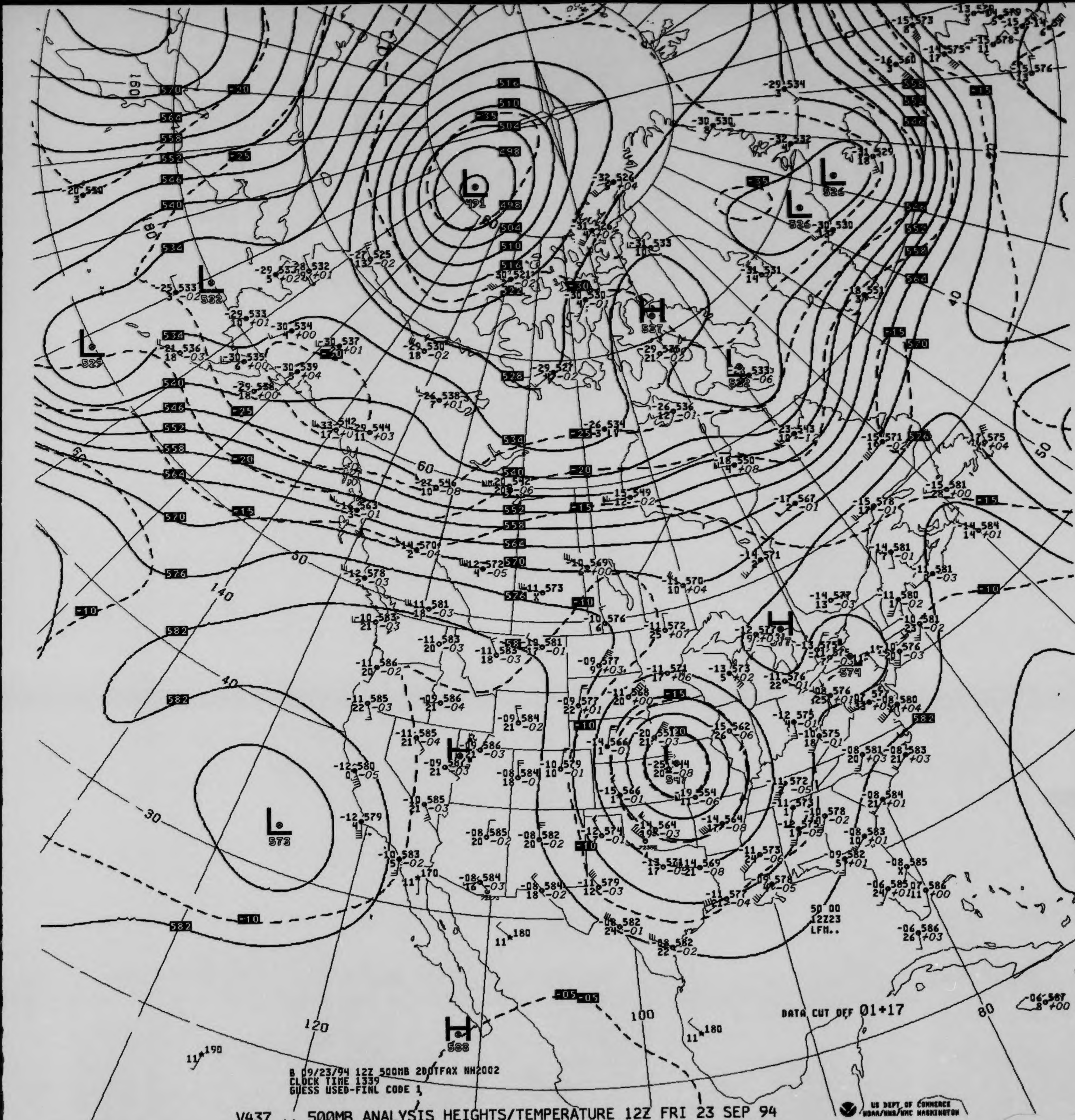
DATA CUT OFF 01+17
50 00
12Z23
LFM..
B 09/23/94 12Z 500MB 2DOTFAX NH2002
CLOCK TIME 1339
GUESS USED-FINL CODE 1
US DEPT OF COMMERCE
NOAA/NWS/NMC WASHINGTON

V437 .. 500MB ANALYSIS HEIGHTS/TEMPERATURE 12Z FRI 23 SEP 94

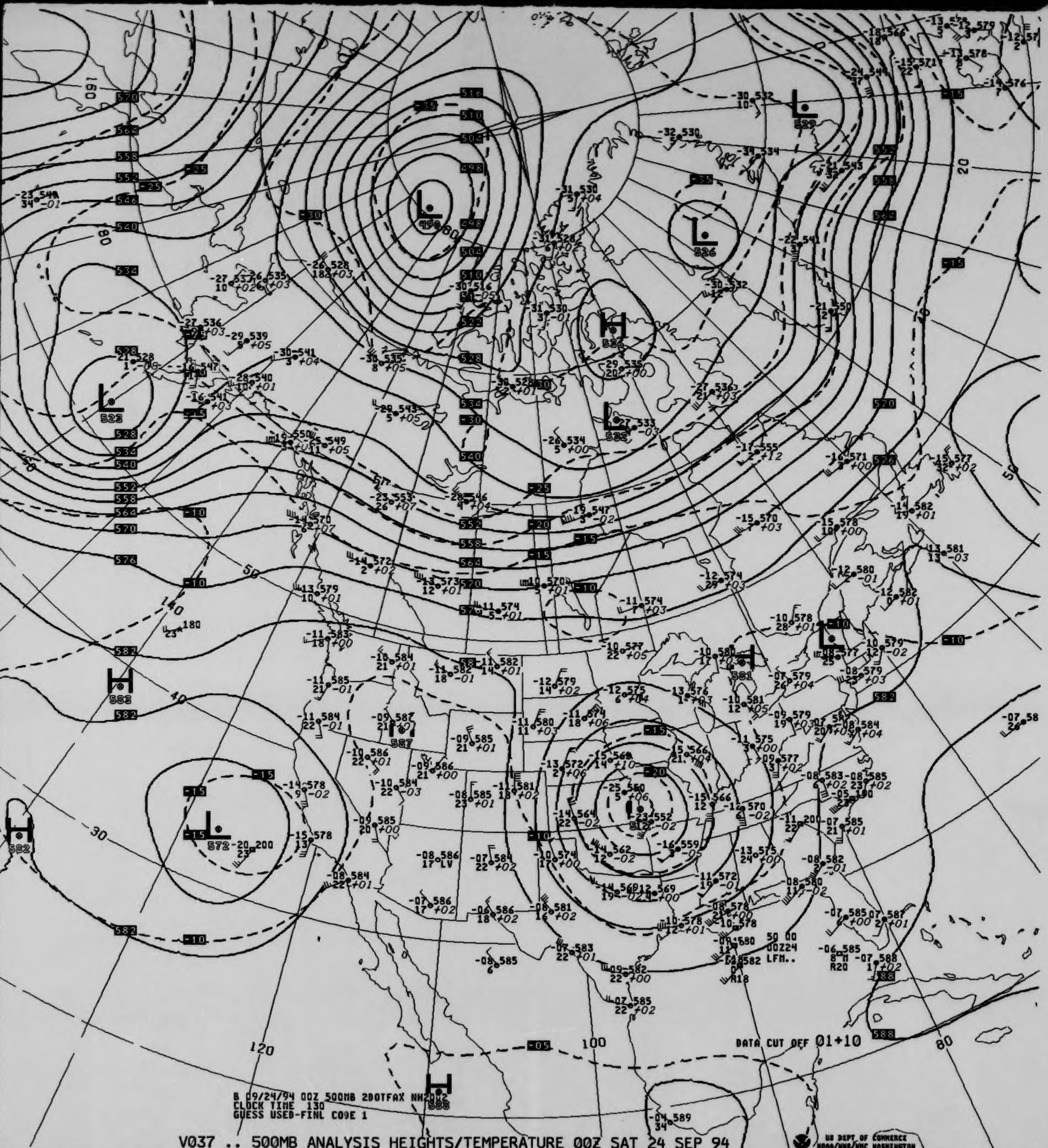
8 09/24/94 00Z 500MB 200TFAX NH2002
CLOCK TIME 130
GUESS USED-FINL COVE 1
DATA CUT OFF 01+10
50 00
00Z24
LFM..
160
80
140
120
100
80
60
50
40
30
20
10

V037 .. 500MB ANALYSIS HEIGHTS/TEMPERATURE 00Z SAT 24 SEP 94

US DEPT OF COMMERCE
NOAA/NWS/NMC WASHINGTON

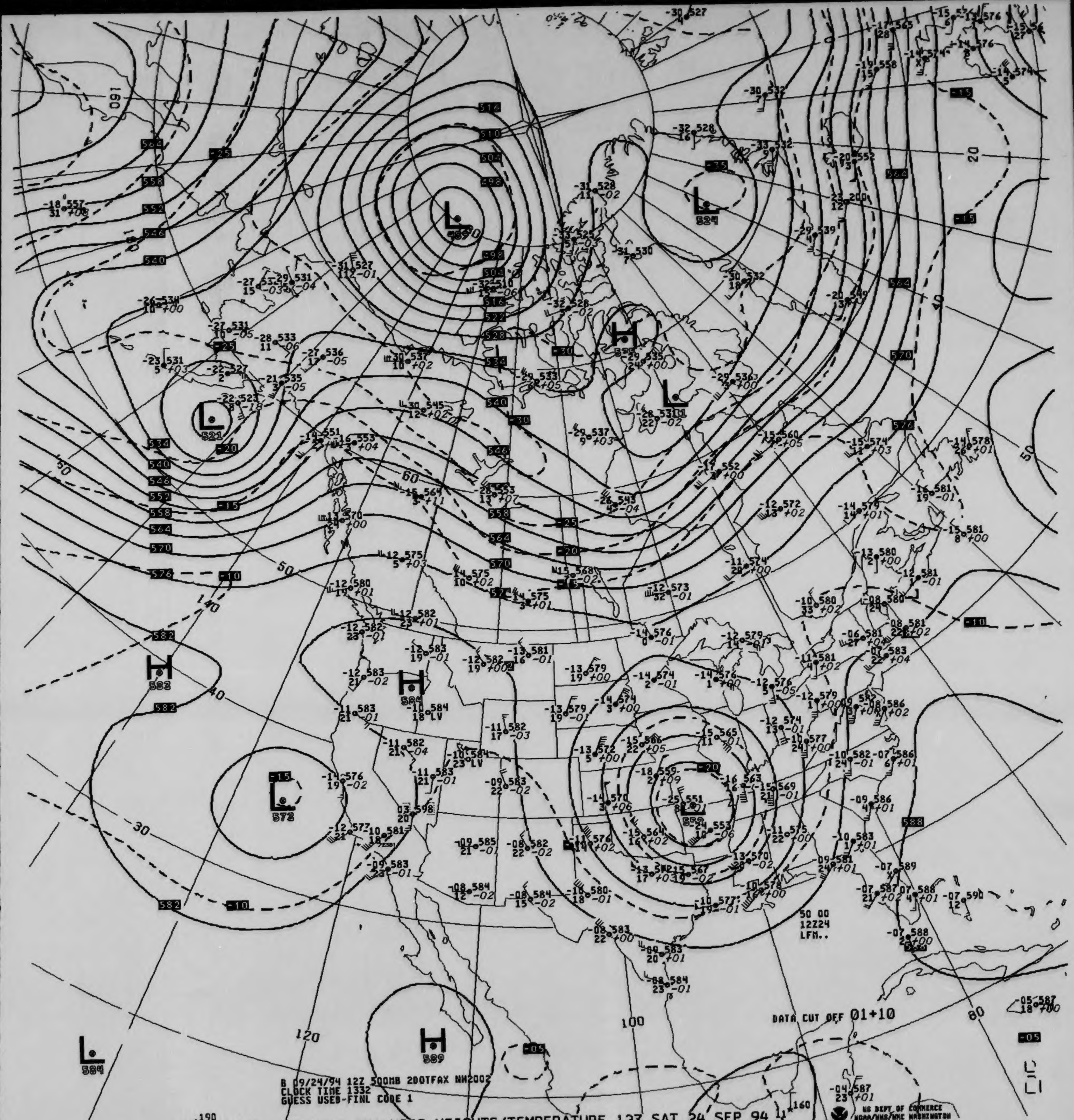
B 09/24/94 12Z 500MB 2DOTFAX NH2002
CLOCK TIME 1332
GUESS USED-FINL CODE 1
DATA CUT OFF 01+10
50 00
12Z24
LFM..
US DEPT OF COMMERCE
NOAA/NWS/NMC WASHINGTON
L 489
L 521
L 524
L 552
L 572
L 584
H 535
H 583
H 584
H 589
516
510
504
498
492
522
528
534
540
546
552
558
564
570
576
582
588
-35
-30
-25
-20
-15
-10
-05
160
140
120
100
80
60
50
40
30
20
11*190
11*160

V437 .. 500MB ANALYSIS HEIGHTS/TEMPERATURE 12Z SAT 24 SEP 94

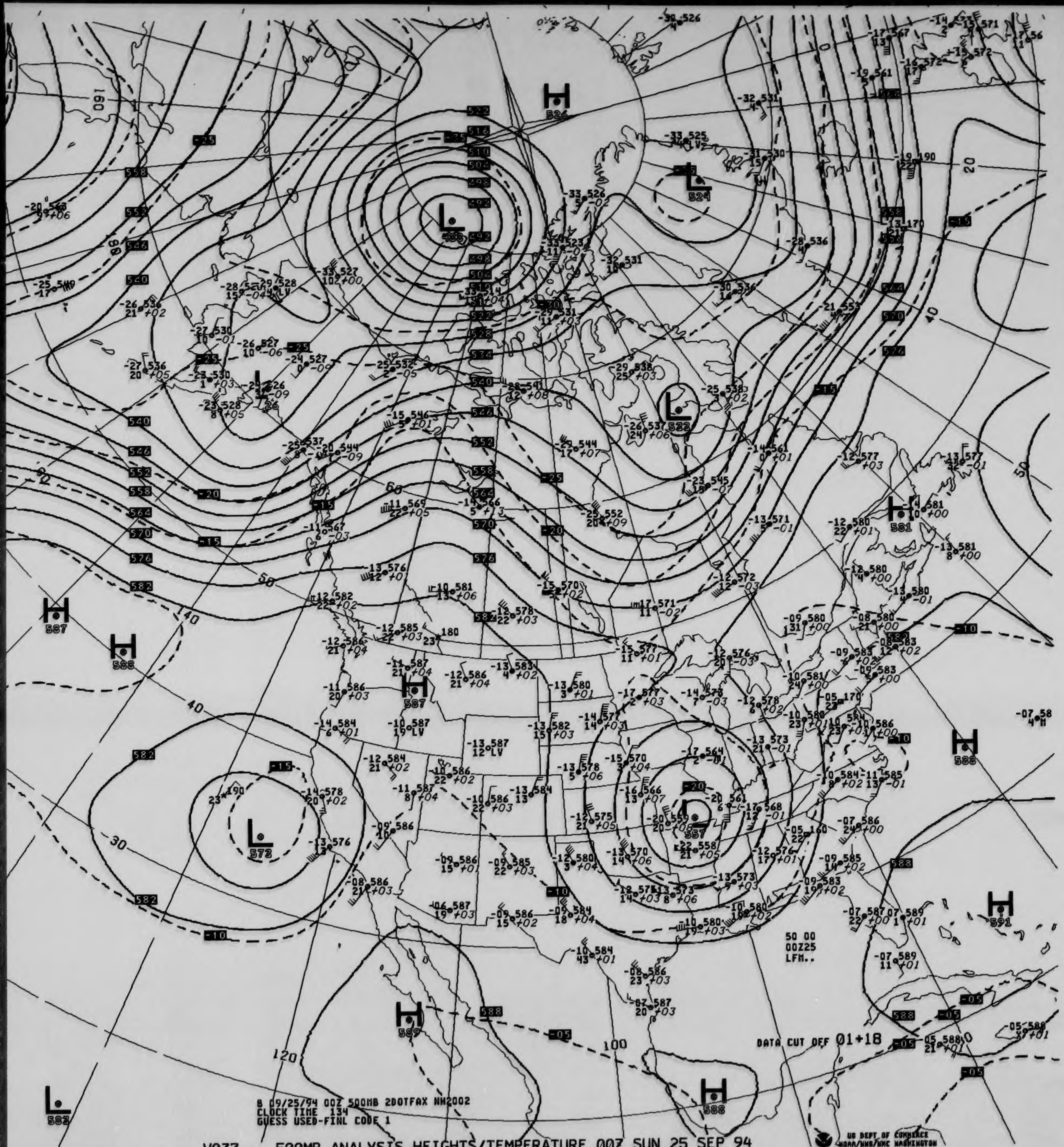
8 09/25/94 00Z 500MB 2DOTFAX NH2002
CLOCK TIME 134
GUESS USED-FINL CODE 1
50 00
00Z25
LFM..
DATA CUT OFF 01+18
US DEPT OF COMMERCE
NOAA/NWS/NMC WASHINGTON

V037 .. 500MB ANALYSIS HEIGHTS/TEMPERATURE 00Z SUN 25 SEP 94

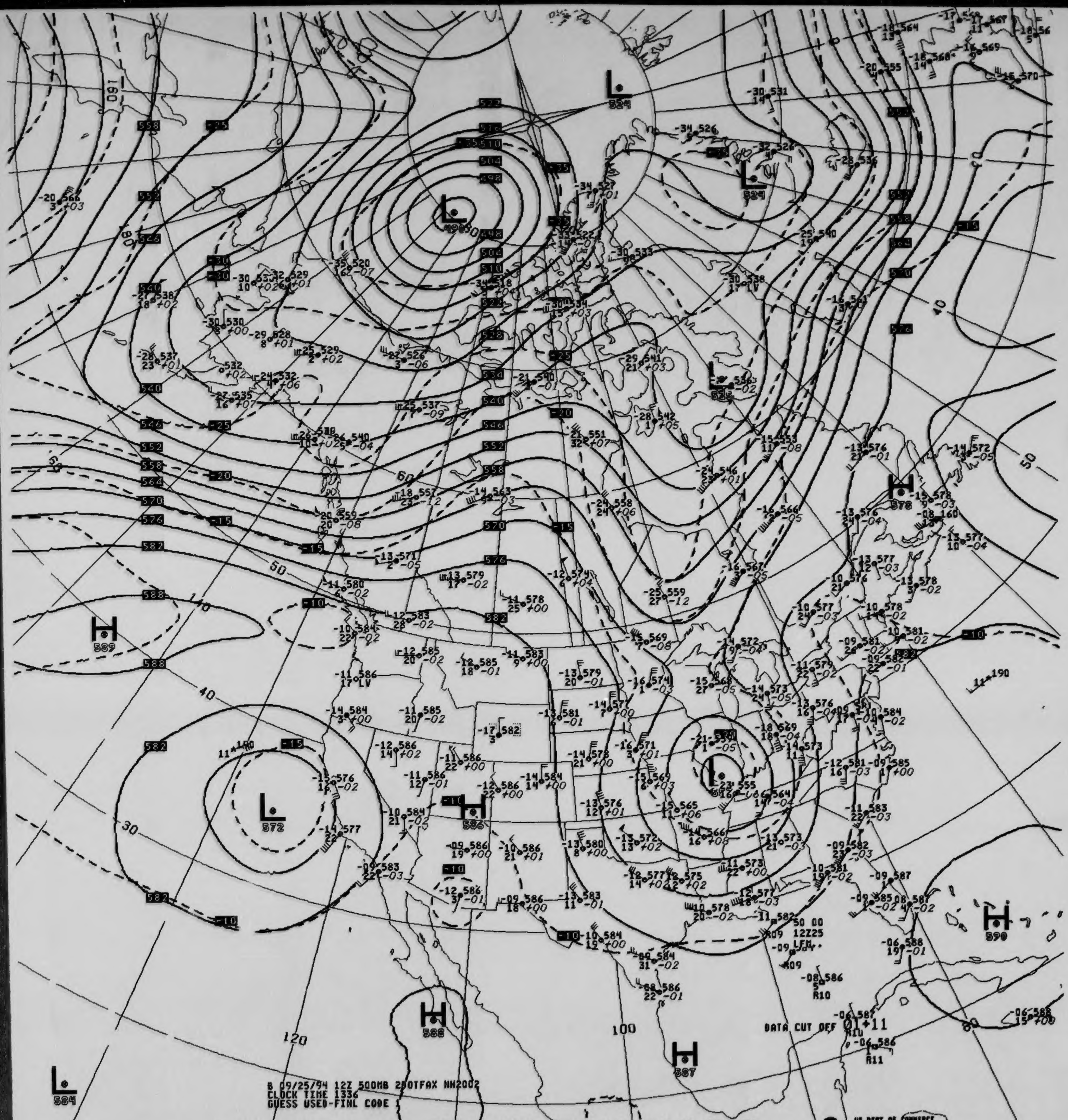
L
496
L
524
L
529
L
525
H
578
H
589
L
572
H
586
H
588
H
587
H
590
L
584
L
555
DATA CUT OFF 01+11
160
120
100
80
60
50
40
30

B 09/25/94 12Z 500MB 2DOTFAX NH2002
CLOCK TIME 1336
GUESS USED-FINL CODE 1

V437 .. 500MB ANALYSIS HEIGHTS/TEMPERATURE 12Z SUN 25 SEP 94

US DEPT OF COMMERCE
NOAA/NWS/NMC WASHINGTON

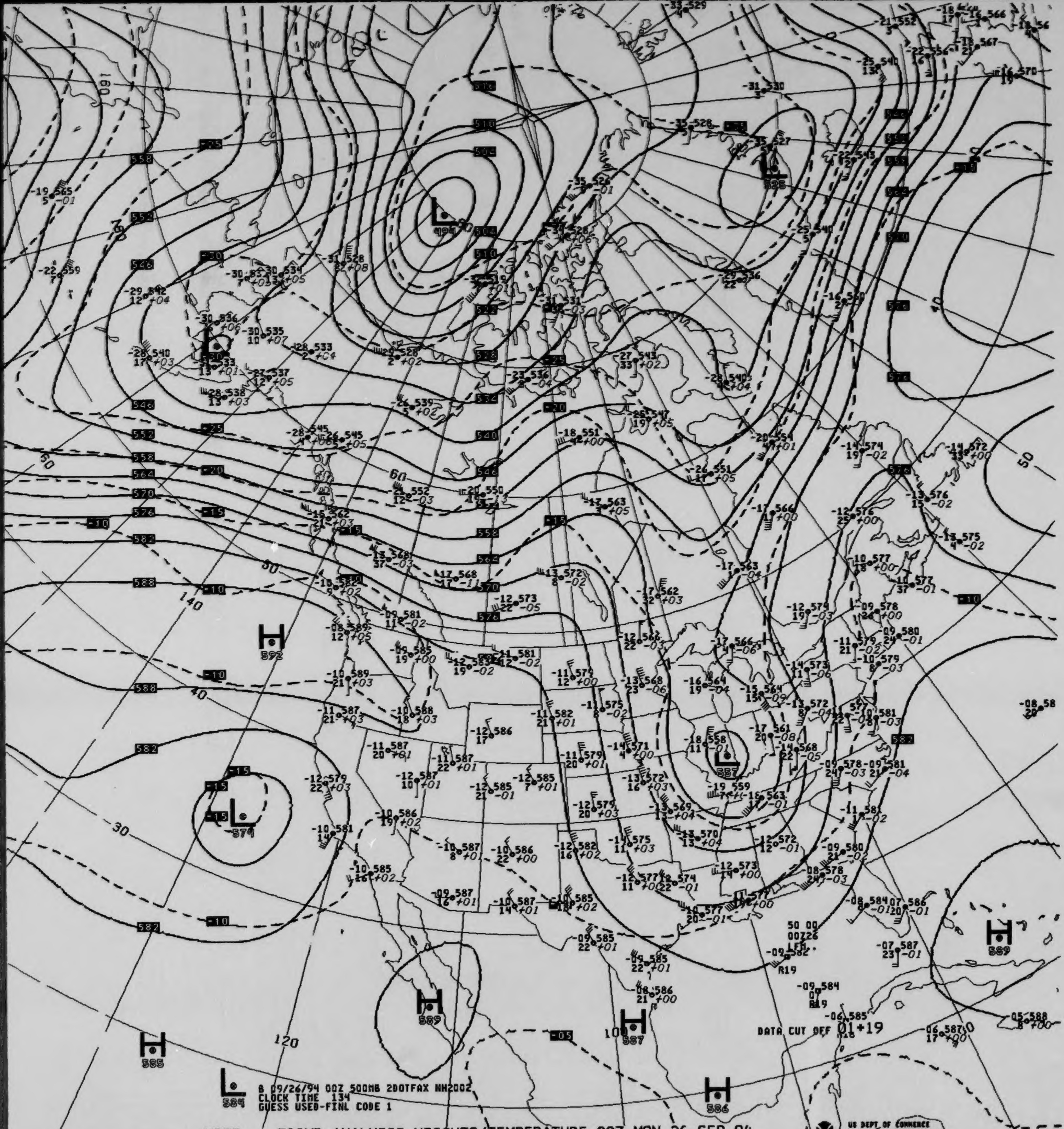
B 09/26/94 00Z 500MB 2DOTFAX NH2002
CLOCK TIME 134
GUESS USED-FINL CODE 1
DATA CUT OFF 01+19
US DEPT OF COMMERCE
NOAA/NWS/NMC WASHINGTON

V037 .. 500MB ANALYSIS HEIGHTS/TEMPERATURE 00Z MON 26 SEP 94

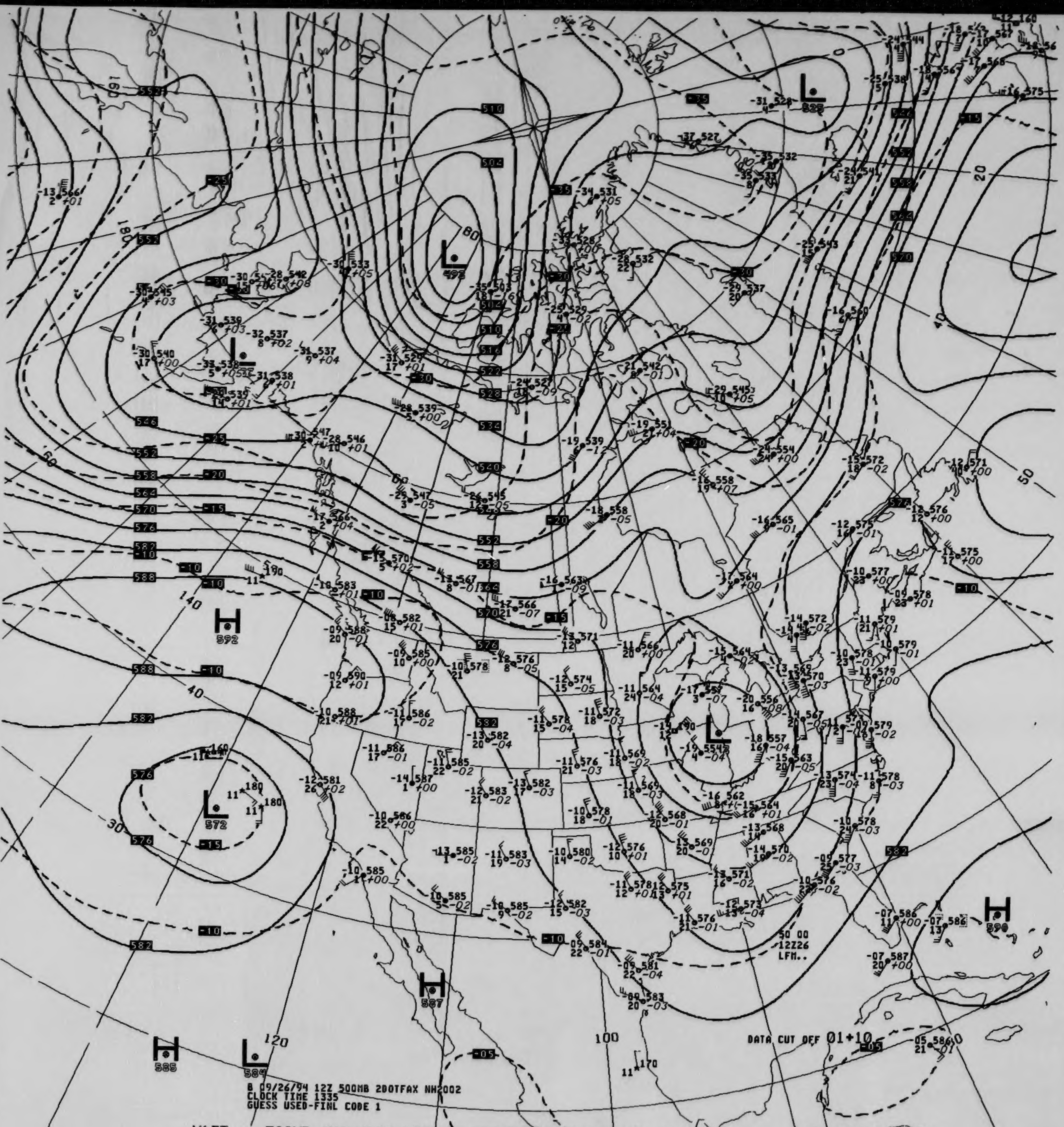
B 09/26/94 12Z 500MB 2DOTFAX NH2002
CLOCK TIME 1335
GUESS USED-FINL CODE 1
DATA CUT OFF 01+10
50 00
12Z26
LFM..
H 592
L 572
H 587
H 585
L 584
L 492
L 528
L 554
H 590

V437 .. 500MB ANALYSIS HEIGHTS/TEMPERATURE 12Z MON 26 SEP 94

US DEPT OF COMMERCE
NOAA/NWS/NMC WASHINGTON

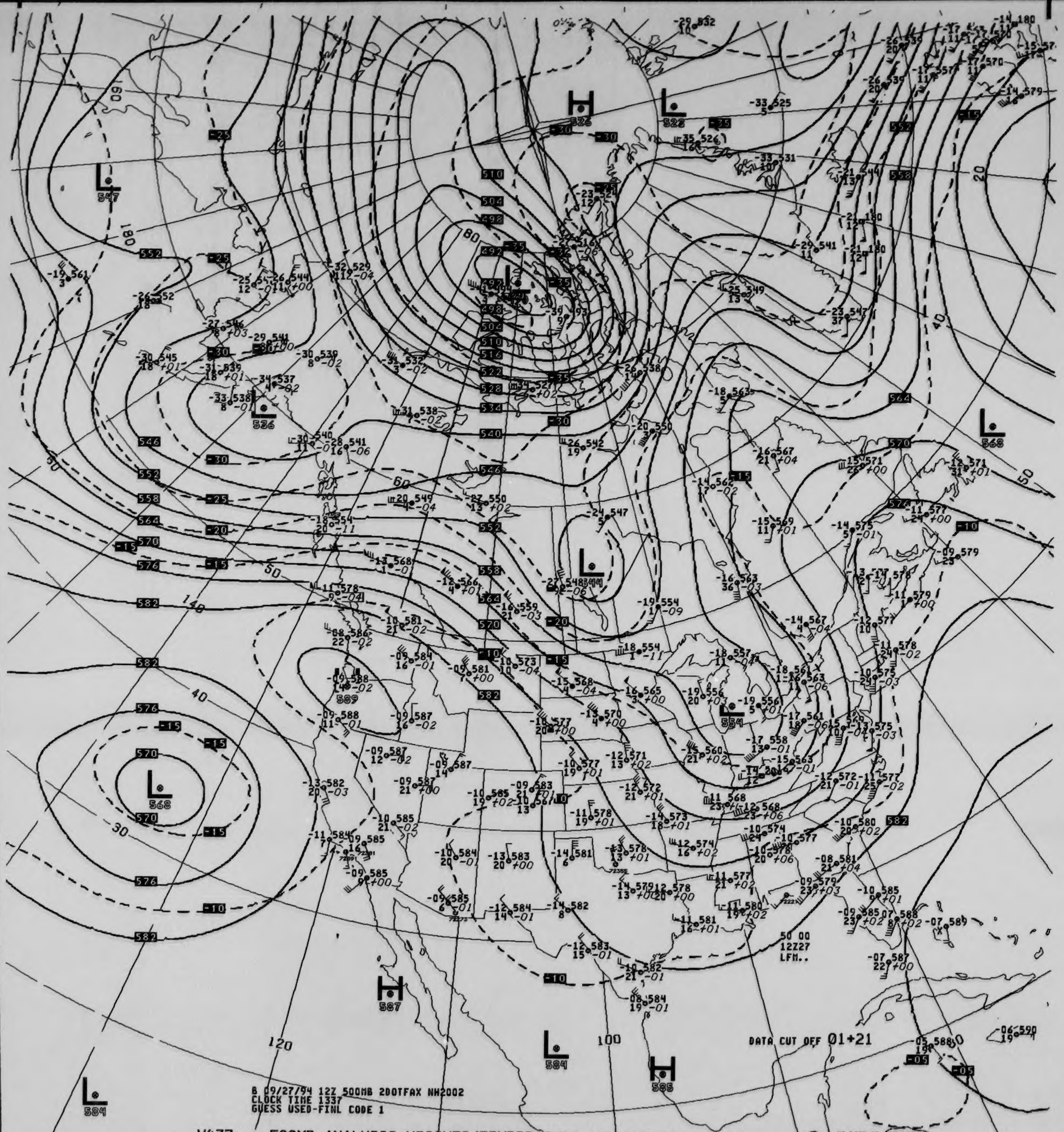
H
526
L
528
L
547
L
536
L
568
L
589
L
554
L
568
H
587
L
584
H
585
L
584
DATA CUT OFF 01+21
50 00
12Z27
LFM..

B 09/27/94 12Z 500MB 20OTFAX NH2002
CLOCK TIME 1337
GUESS USED-FINL CODE 1

V437 .. 500MB ANALYSIS HEIGHTS/TEMPERATURE 12Z TUE 27 SEP 94

US DEPT OF COMMERCE
NOAA/NWS/NMC WASHINGTON

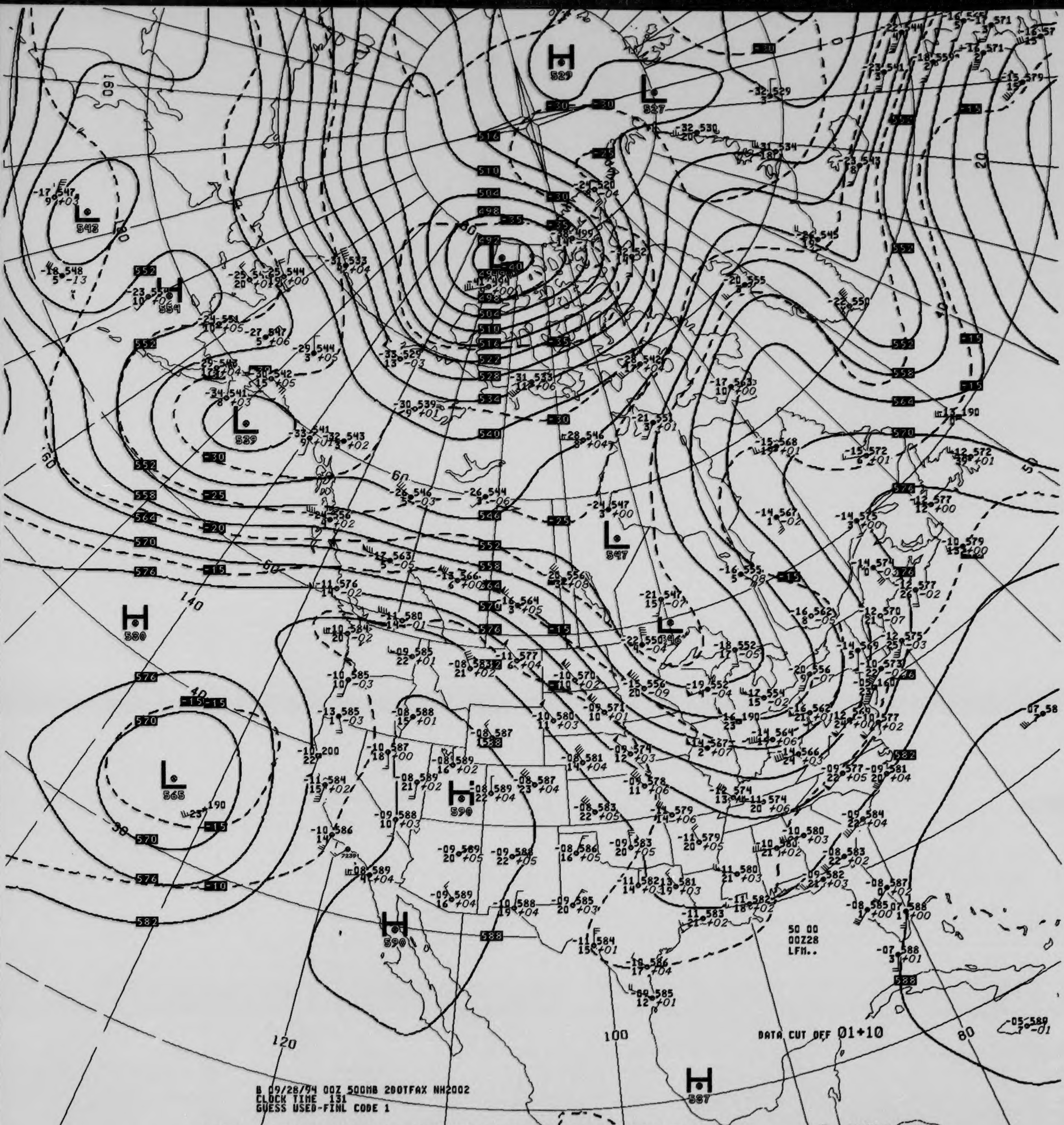
DATA CUT OFF 01+10
50 00
00Z28
LFM..
160
140
120
100
80
60
50
40
30
20

B 09/28/94 00Z 500MB 200TFAX NH2002
CLOCK TIME 131
GUESS USED-FINL CODE 1

V037 .. 500MB ANALYSIS HEIGHTS/TEMPERATURE 00Z WED 28 SEP 94

US DEPT OF COMMERCE
NOAA/NWS/NMC WASHINGTON

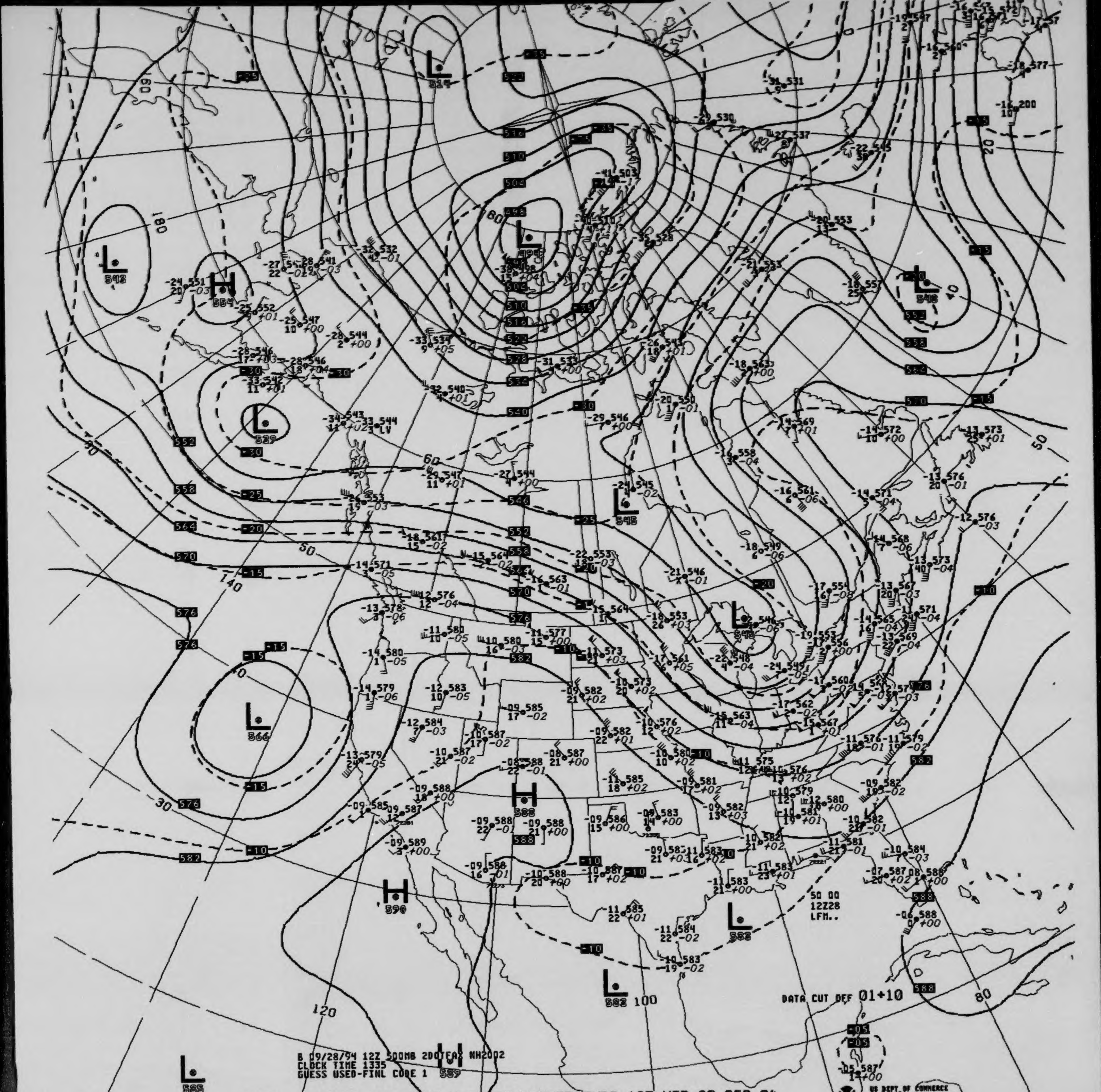
L 514
L 494
L 543
H 559
L 539
L 548
L 545
L 546
L 566
H 588
H 590
L 588
L 583
L 585
H 589
50 00
12Z28
LFM..

B 09/28/94 12Z 500MB 2DOTFAX NH2002
CLOCK TIME 1335
GUESS USED-FINL CODE 1

DATA CUT OFF 01+10

V437 .. 500MB ANALYSIS HEIGHTS/TEMPERATURE 12Z WED 28 SEP 94

US DEPT OF COMMERCE
NOAA/NWS/NMC WASHINGTON

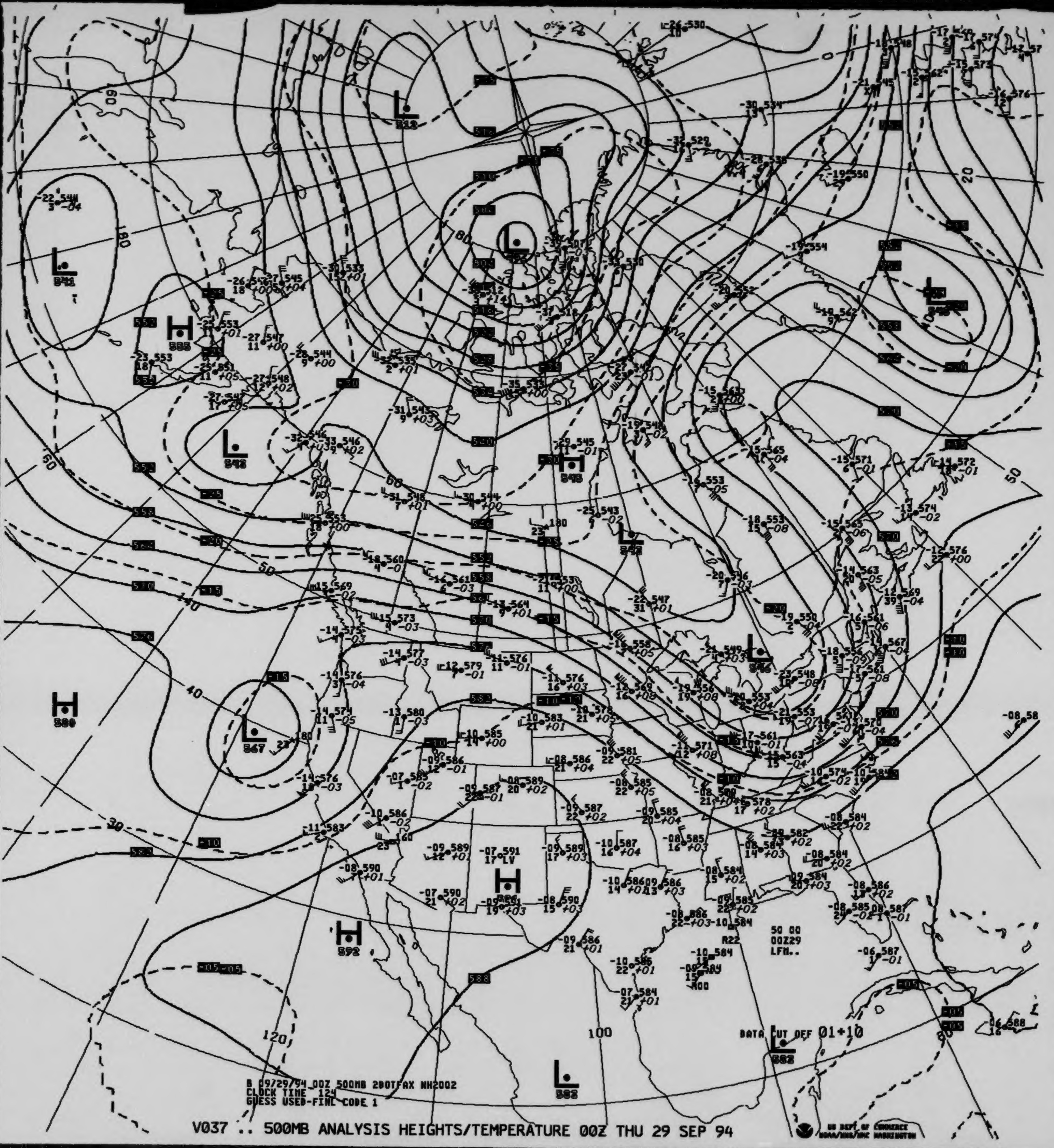
B 09/29/94 00Z 500MB 200TFAX NH2002
CLOCK TIME 124
GUESS USED-FINL CODE 1
DATA CUT OFF 01+10
50 00
00Z29
LFM..
US DEPT OF COMMERCE
NOAA/NWS/NMC WASHINGTON

V037 .. 500MB ANALYSIS HEIGHTS/TEMPERATURE 00Z THU 29 SEP 94

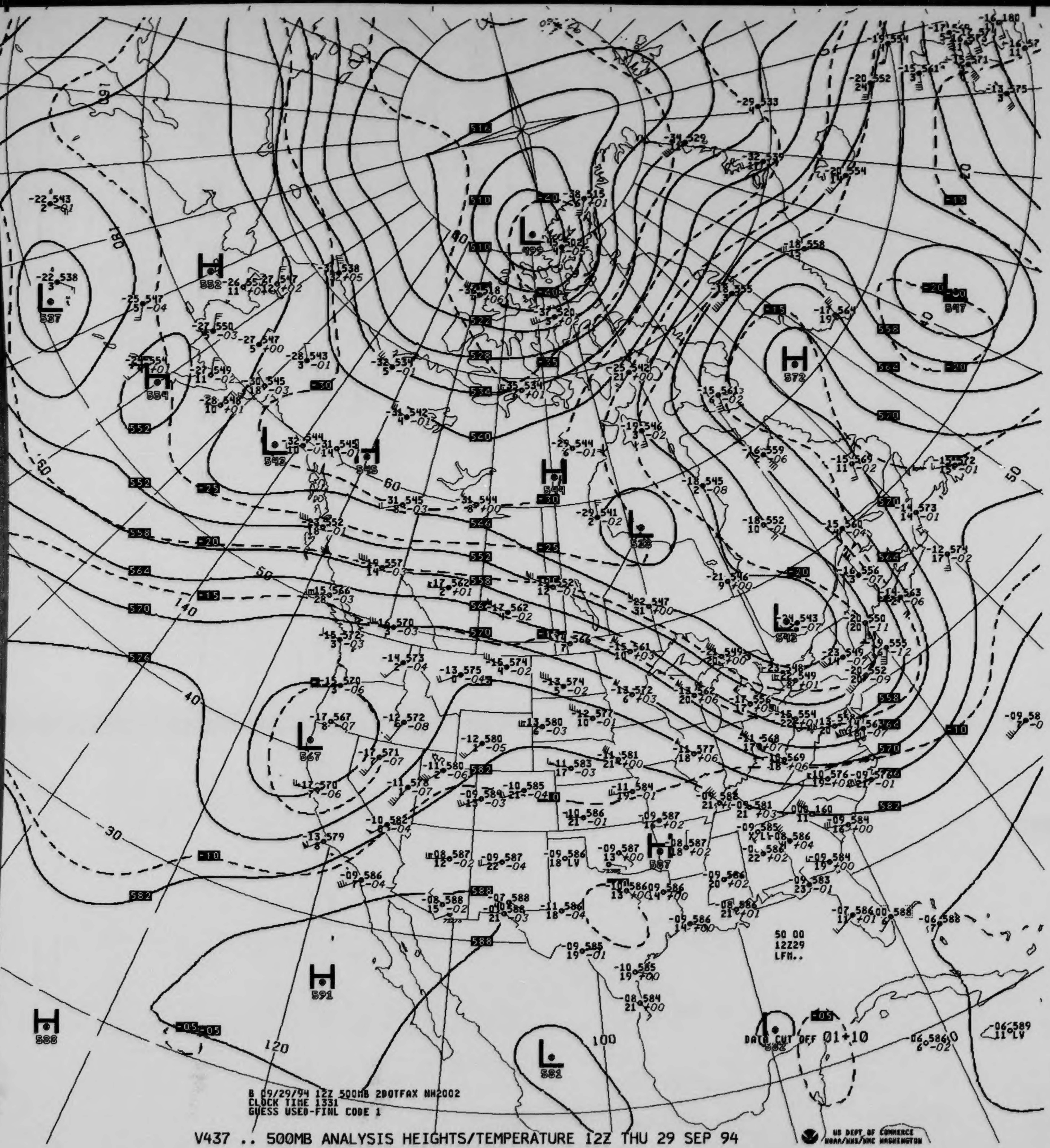
50 00
12Z29
LFM..
DATA CUT OFF 01+10
B 09/29/94 12Z 500MB 2DOTFAX NH2002
CLOCK TIME 1331
GUESS USED-FINL CODE 1

V437 .. 500MB ANALYSIS HEIGHTS/TEMPERATURE 12Z THU 29 SEP 94

US DEPT OF COMMERCE
NOAA/NWS/NMC WASHINGTON

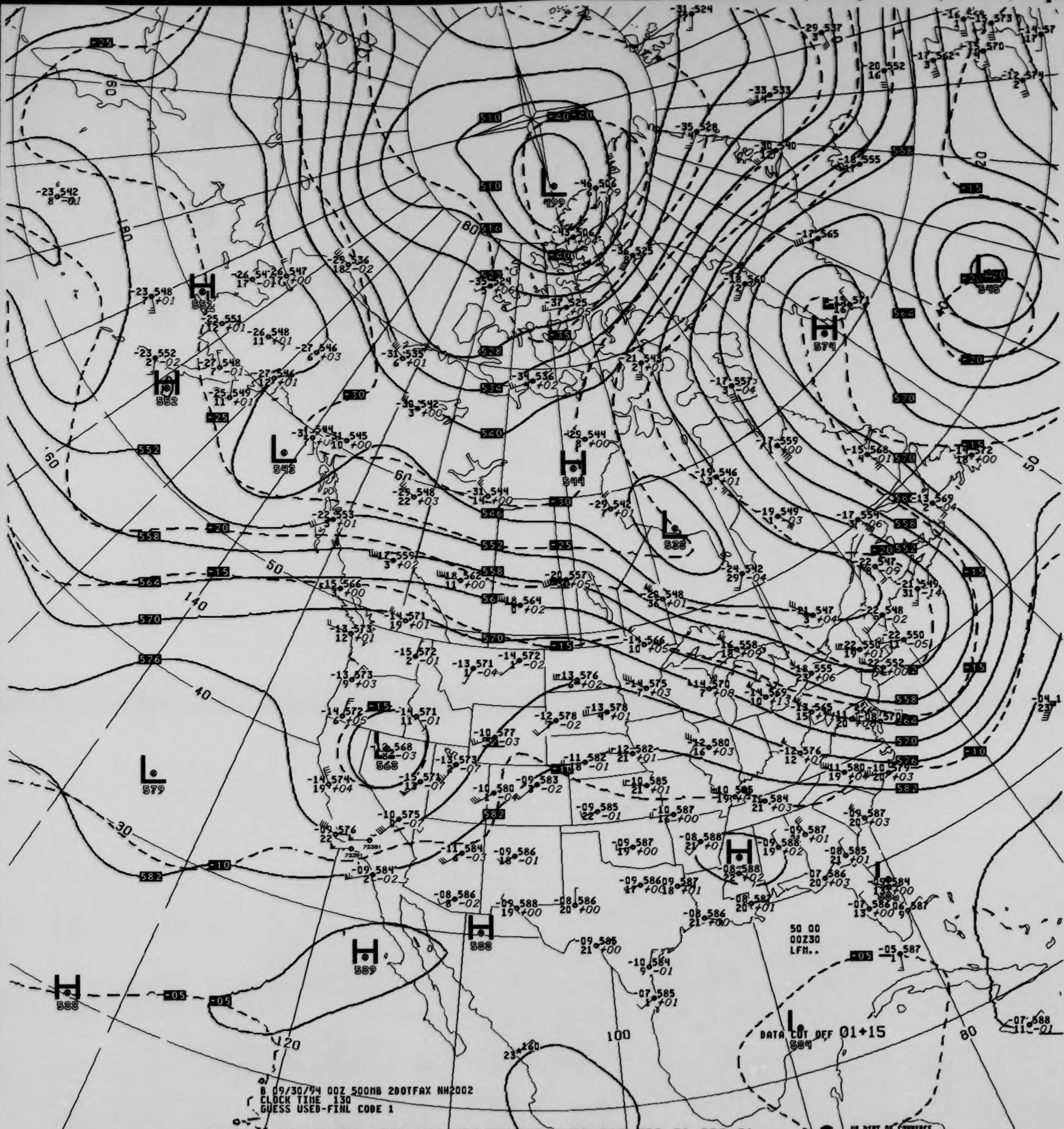
8 09/30/94 00Z 500MB 200TFAX NH2002
CLOCK TIME 130
GUESS USED-FINL CODE 1
DATA CUT OFF 01+15
50 00
00Z30
LFM..
499
510
516
528
534
540
546
552
558
564
570
576
582
-40
-35
-30
-25
-20
-15
-10
-05
545
574
551
552
543
544
528
568
579
588
589
586
584
60
80
50
140
180
40
30
120
100
20
US DEPT OF COMMERCE
NOAA/NWS/NMC WASHINGTON

V037 .. 500MB ANALYSIS HEIGHTS/TEMPERATURE 00Z FRI 30 SEP 94

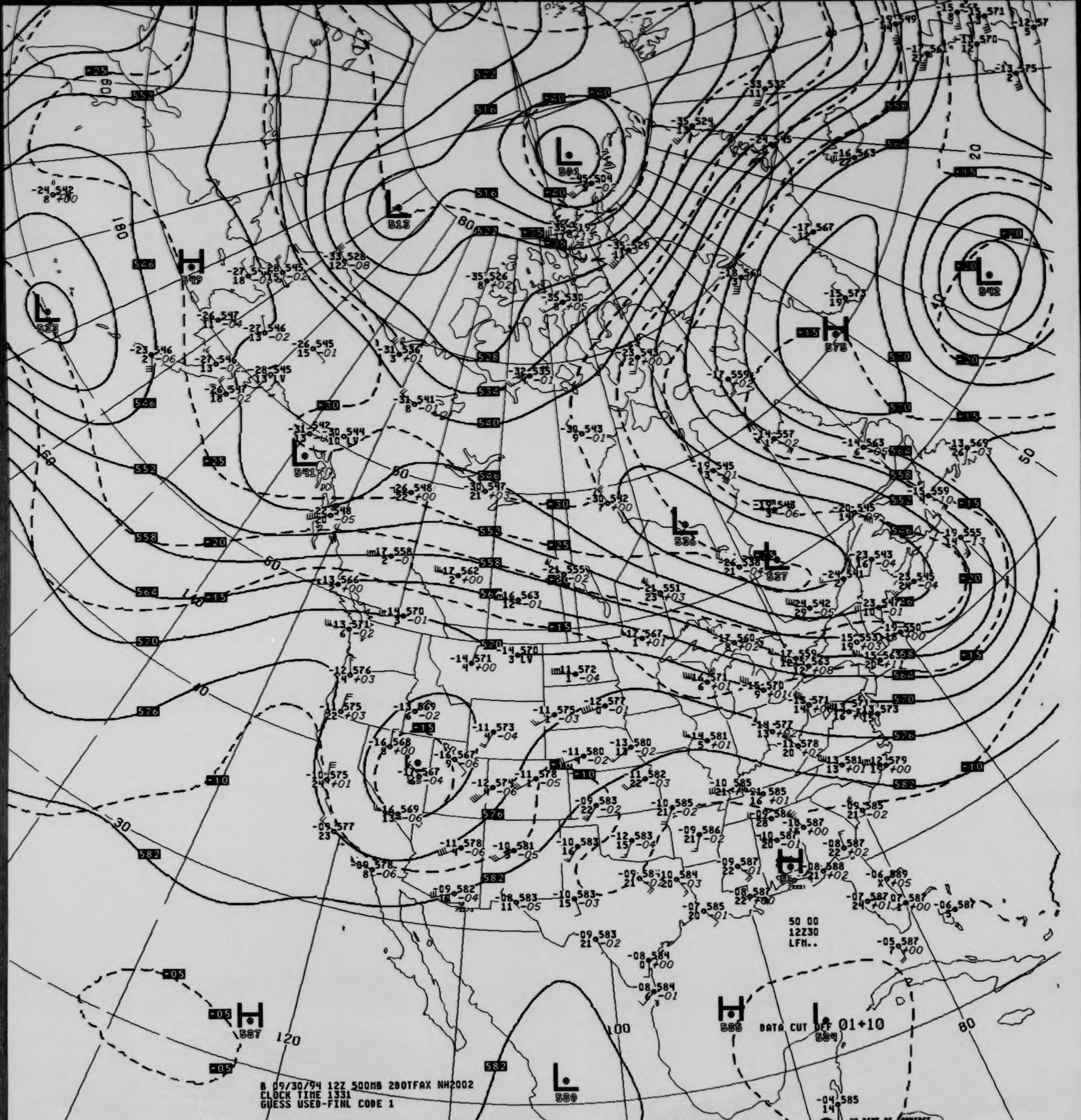

B 09/30/94 12Z 500MB 2DOTFAX NH2002
CLOCK TIME 1331
GUESS USED-FINL CODE 1

DATA CUT OFF 01+10

50 00
12Z30
LFM..

V437 .. 500MB ANALYSIS HEIGHTS/TEMPERATURE 12Z FRI 30 SEP 94

US DEPT OF COMMERCE
NOAA/NWS/NMC WASHINGTON

A Form 48 - 383A
. 8 - 83)

U.S. Department of Commerce
National Oceanic and Atmospheric Administration
National Environmental Satellite, Data, and Information Service
National Climatic Data Center

300 MB CONSTANT PRESSURE CHARTS

NORTH AMERICAN NMC

ALL RECORDS ARE THE BEST AVAILABLE FOR FILMING

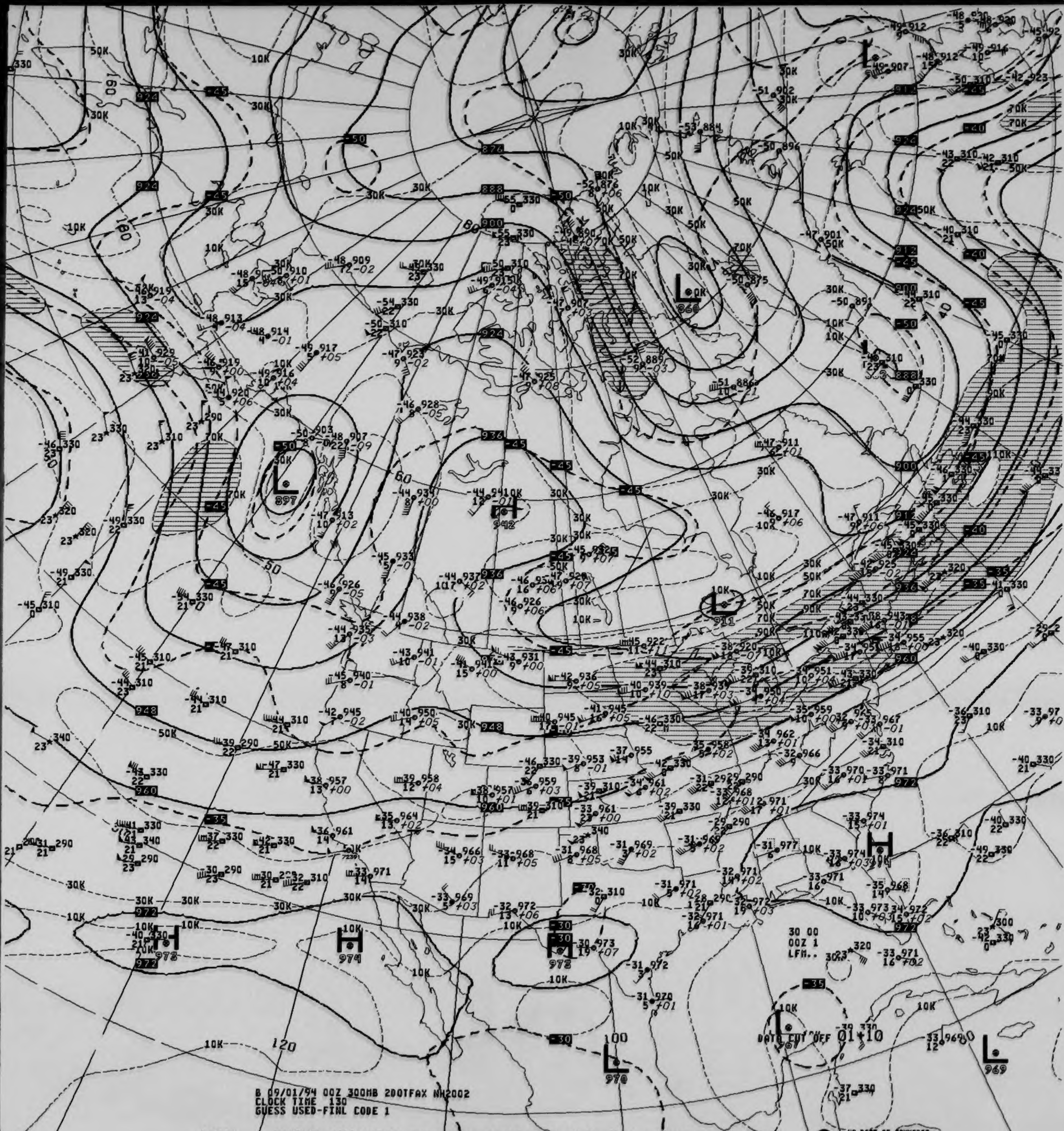
B 09/01/94 00Z 300MB 200TFAX NH2002
CLOCK TIME 130
GUESS USED-FINL CODE 1
DATA CUT OFF 01+10
30 00
00Z 1
LFM..
L
897
L
860
L
911
L
942
L
970
L
969
L
961
H
972
H
974
H
972
H
876
888
900
912
924
936
948
960
972
-50
-45
-40
-35
-30
10K
30K
50K
70K
90K
110K
160
60
50
40
100
120

V038 .. 300MB ANALYSIS HEIGHTS/ISOTACHS 00Z THU 1 SEP 94

US DEPT OF COMMERCE NOAA/NWS/NMC WASHINGTON

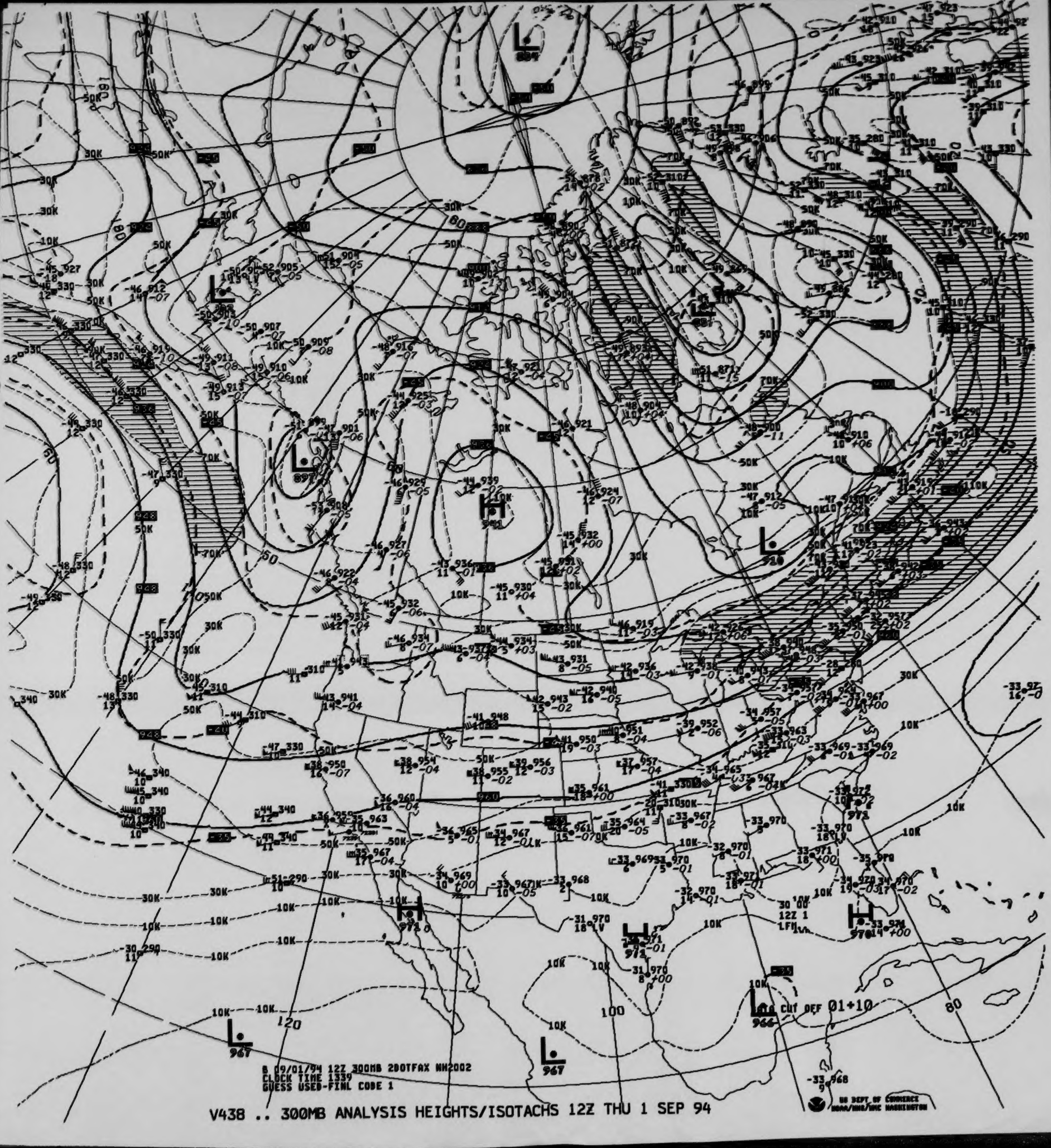

L
884
L
897
H
941
L
910
L
967
L
967
L
966
H
971
H
971
H
970
CUT OFF 01+10
120
100
80

B 09/01/94 12Z 300MB 2BOTFAX NH2002
CLOCK TIME 1339
GUESS USED-FINL CODE 1

US DEPT OF COMMERCE
NOAA/NWS/NMC WASHINGTON

V438 .. 300MB ANALYSIS HEIGHTS/ISOTACHS 12Z THU 1 SEP 94

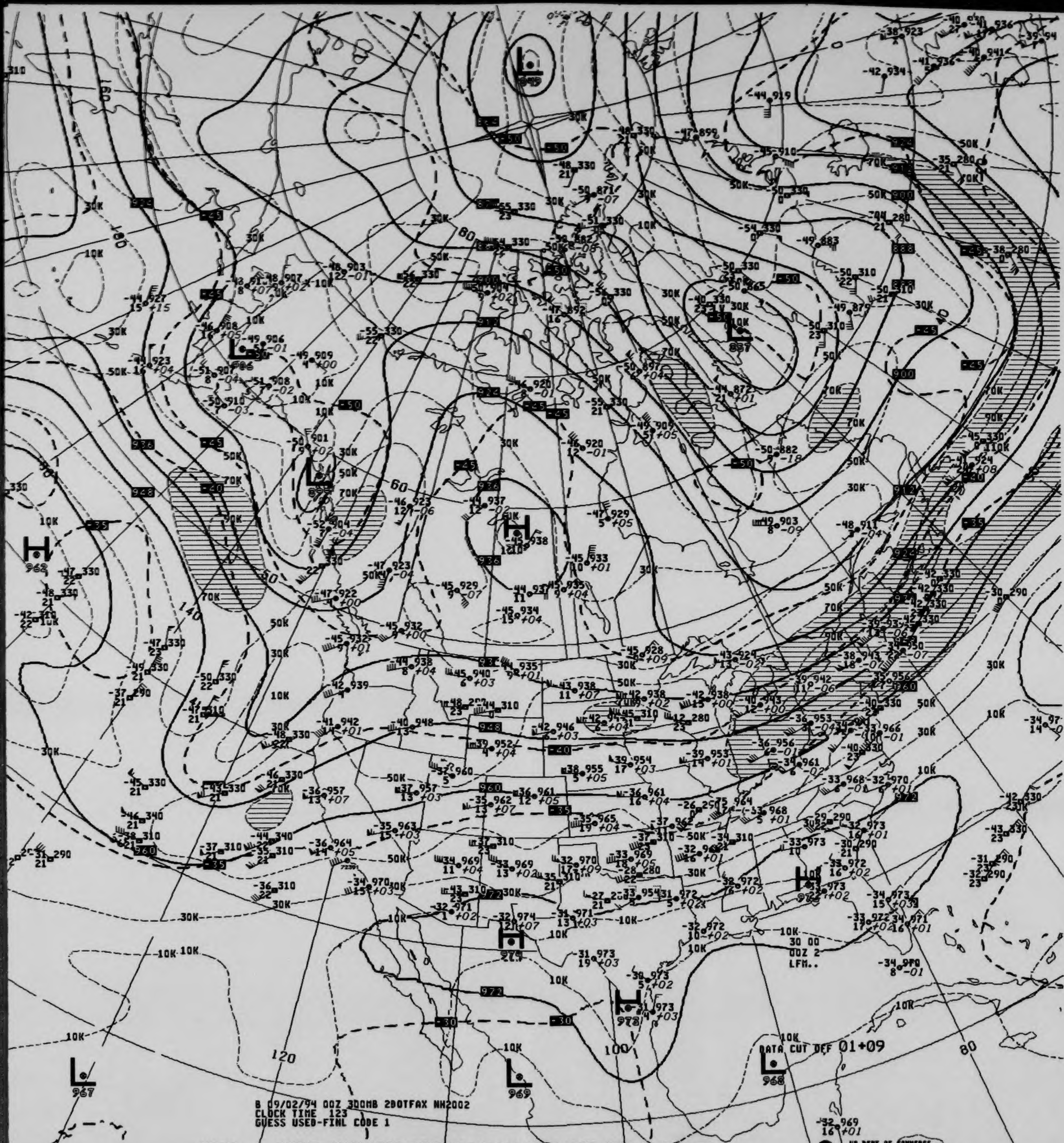
B 09/02/94 00Z 300MB 280TFAX NH2002
CLOCK TIME 123
GUESS USED-FINL CODE 1
DATA CUT OFF 01+09
30 00
00Z 2
LFM..
US DEPT OF COMMERCE
NOAA/NWS/NMC WASHINGTON

V038 .. 300MB ANALYSIS HEIGHTS/ISOTACHS 00Z FRI 2 SEP 94

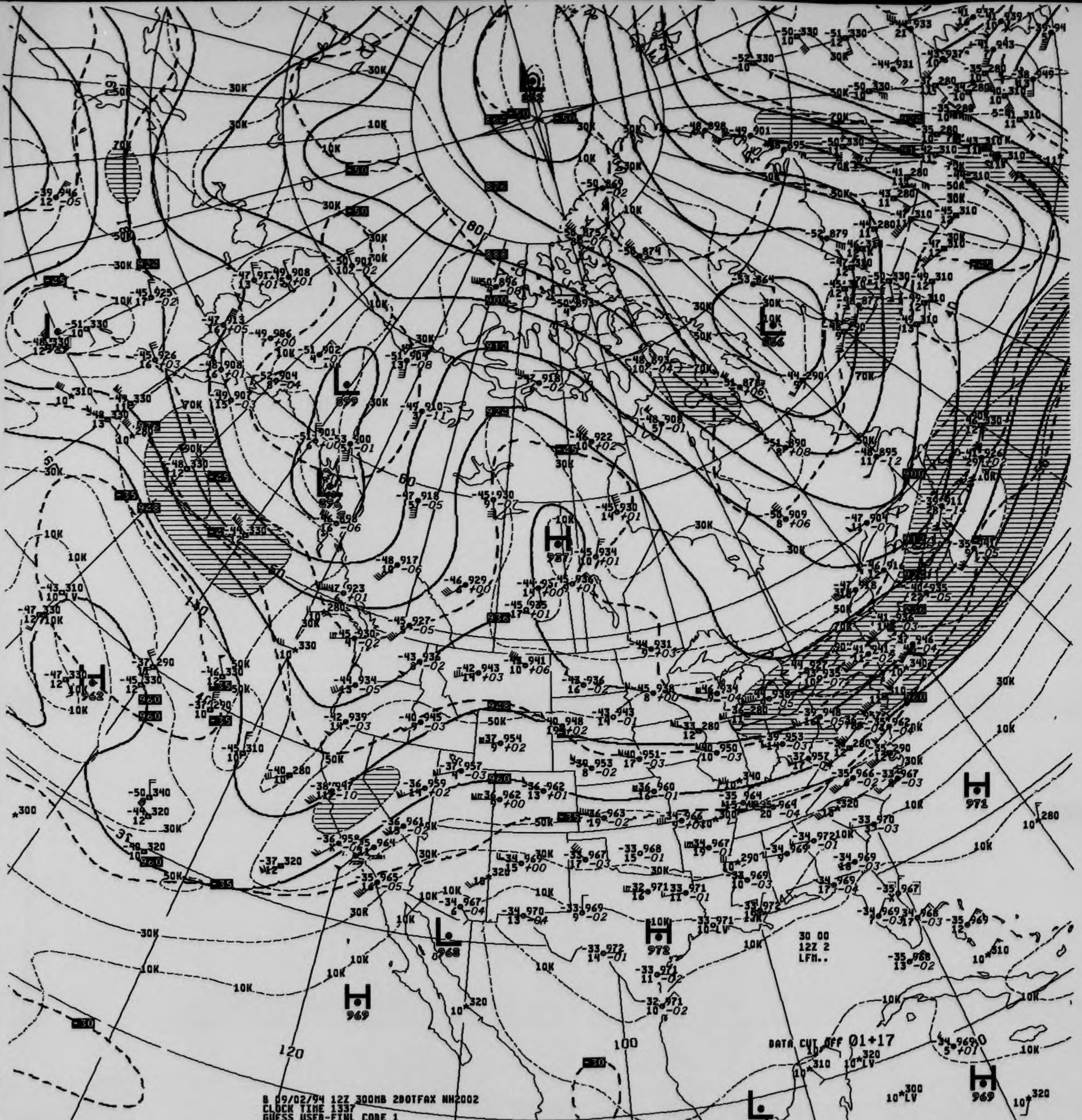
DATA CUT OFF 01+17
30 00
12Z 2
LFM..
B 09/02/94 12Z 300MB 2DOTFAX NH2002
CLOCK TIME 1337
GUESS USED-FINL CODE 1
120
100
60
140
US DEPT OF COMMERCE
NOAA/NWS/NMC WASHINGTON

V438 .. 300MB ANALYSIS HEIGHTS/ISOTACHS 12Z FRI 2 SEP 94

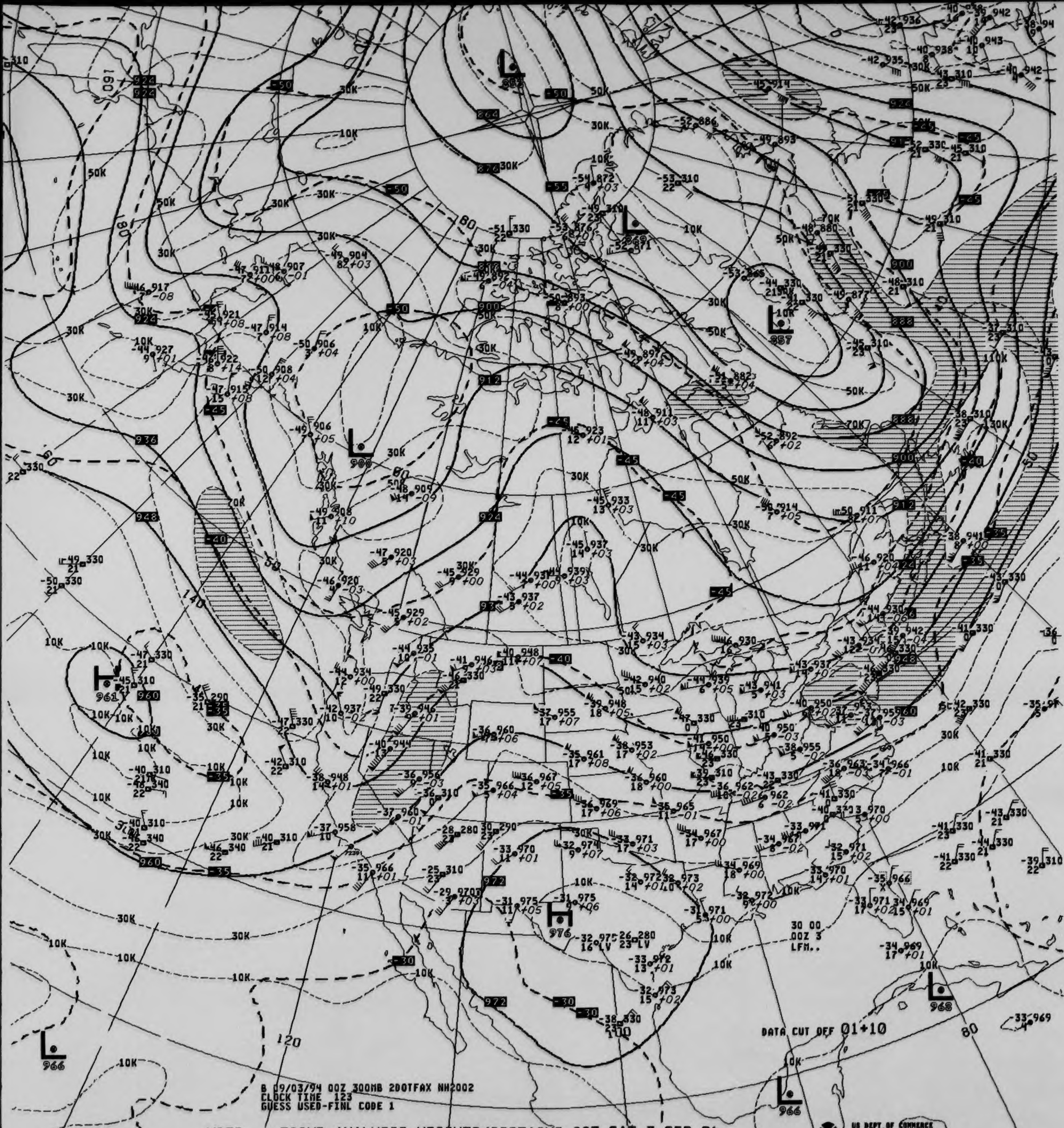

DATA CUT OFF 01+10
30 00
00Z 3
LFM..
US DEPT OF COMMERCE
NOAA/NWS/NMC WASHINGTON

B 09/03/94 00Z 300MB 2DOTFAX NH2002
CLOCK TIME 123
GUESS USED-FINL CODE 1

V038 .. 300MB ANALYSIS HEIGHTS/ISOTACHS 00Z SAT 3 SEP 94

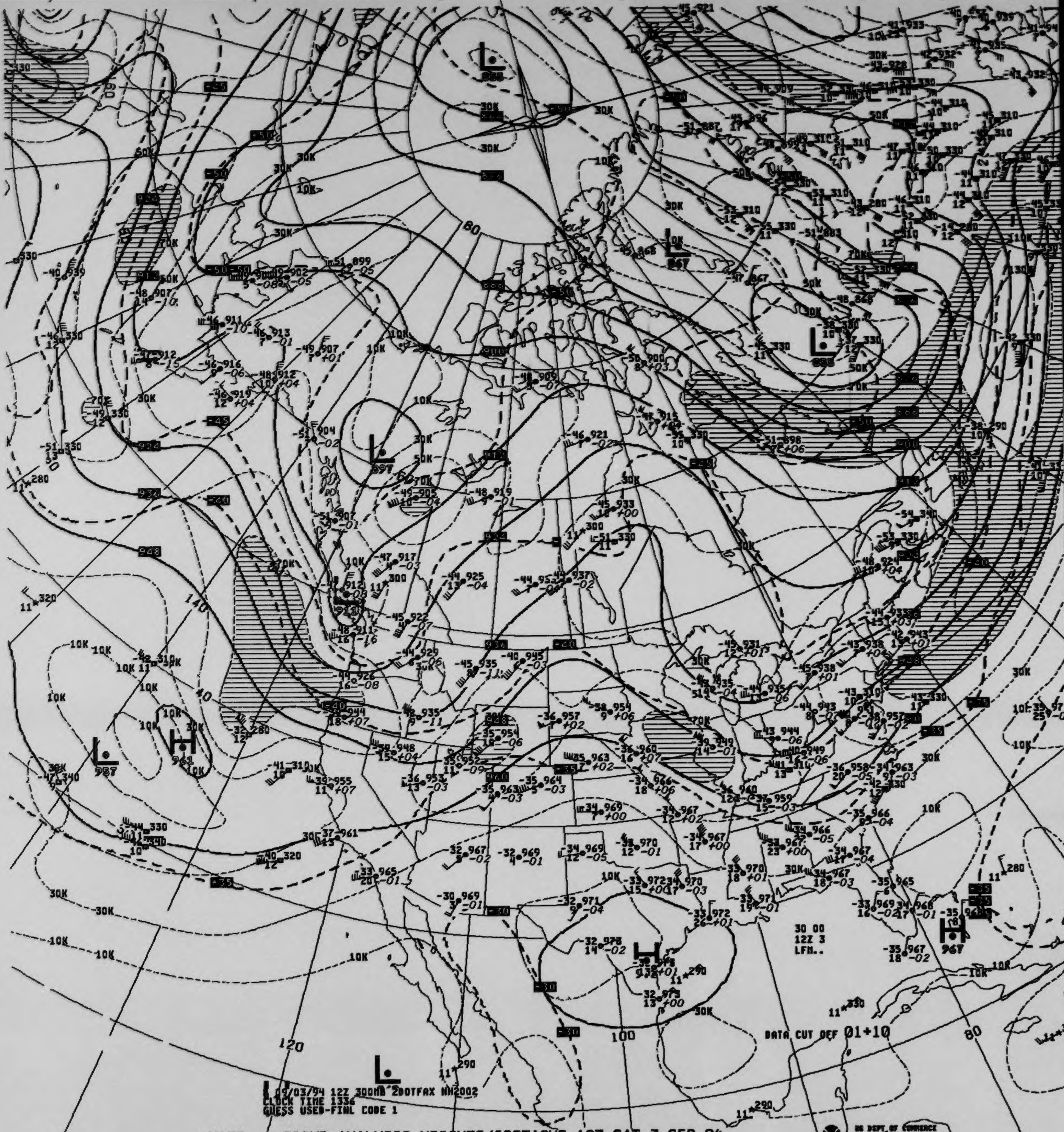

09/03/94 12Z 300MB 2DOTFAX NH2002
CLOCK TIME 1336
GUESS USED-FINL CODE 1

DATA CUT OFF 01+10

30 00
12Z 3
LFM..

120
100
80
140
US DEPT OF COMMERCE
NOAA/NWS/NMC WASHINGTON

V438 .. 300MB ANALYSIS HEIGHTS/ISOTACHS 12Z SAT 3 SEP 94

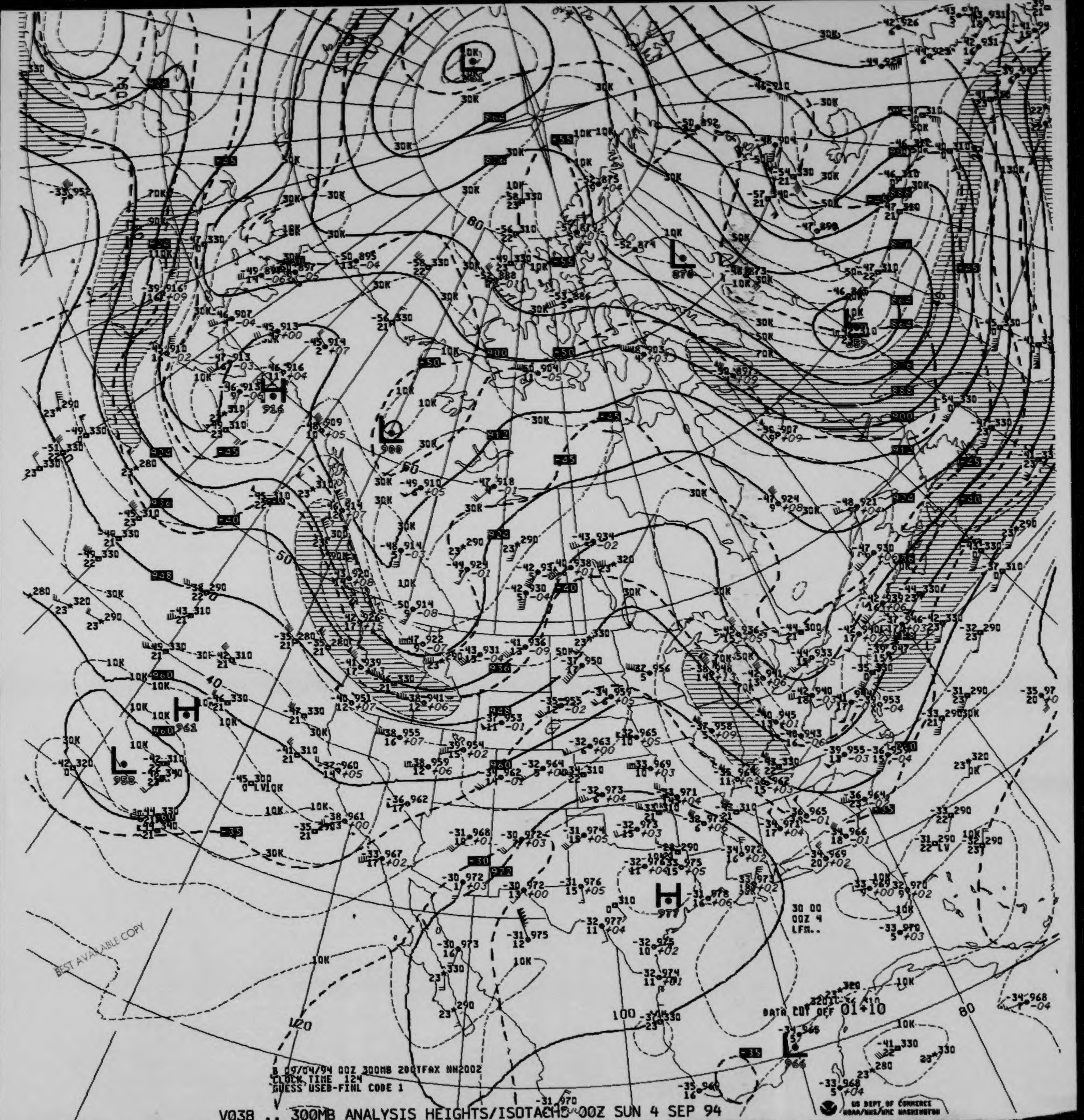
DATA CUT OFF 01+10
30 00
00Z 4
LFM..
8 09/04/94 00Z 300MB 200TFAX NH2002
CLOCK TIME 124
GUESS USED-FINL CODE 1
US DEPT OF COMMERCE
NOAA/NWS/NMC WASHINGTON

BEST AVAILABLE COPY

V038 .. 300MB ANALYSIS HEIGHTS/ISOTACHS 00Z SUN 4 SEP 94

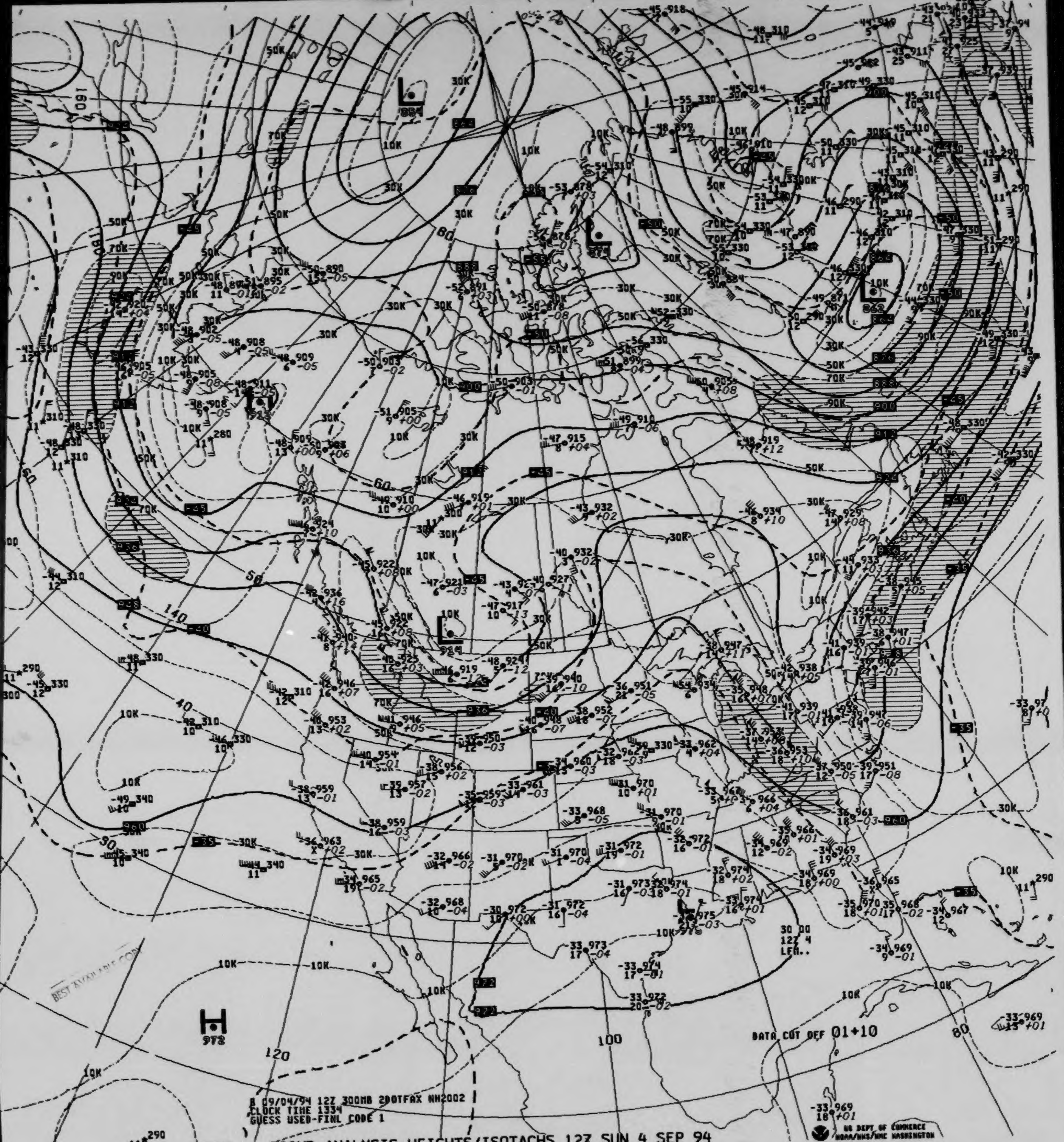
8 09/04/94 12Z 300MB 2DOTFAX NH2002
CLOCK TIME 1334
GUESS USED-FINL CODE 1
DATA CUT OFF 01+10
30 00
12Z 4
LFM..
BEST AVAILABLE COPY
H
972
L
884
L
873
L
862
L
912
L
914
L
975
120
100
80
60
50
40
140
160
180
30

V438 .. 300MB ANALYSIS HEIGHTS/ISOTACHS 12Z SUN 4 SEP 94

US DEPT OF COMMERCE
NOAA/NWS/NMC WASHINGTON

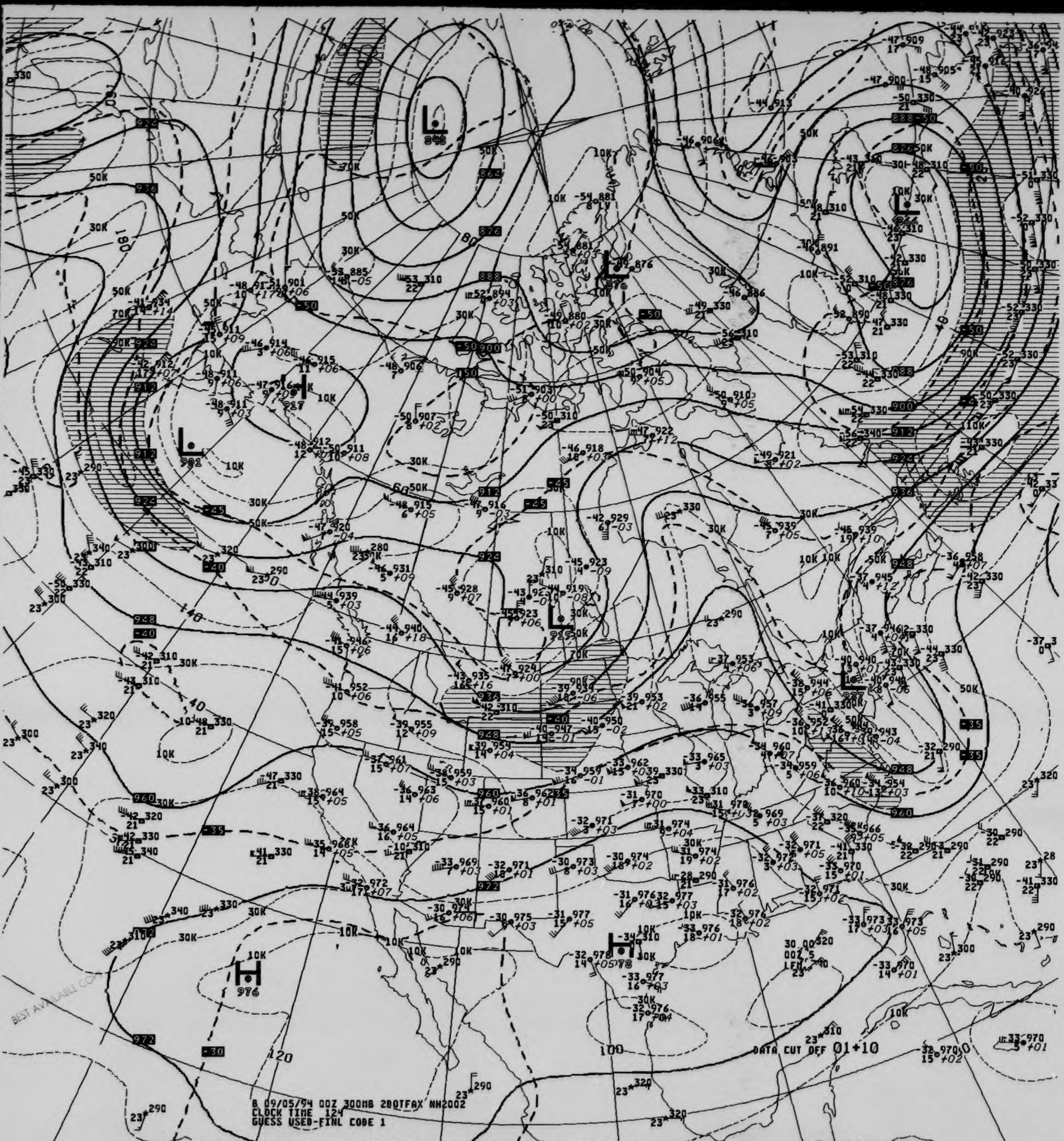
B 09/05/94 00Z 300MB 200TFAX NH2002
CLOCK TIME 124
GUESS USED-FINL CODE 1
DATA CUT OFF 01+10
BEST AVAILABLE COPY

V038 .. 300MB ANALYSIS HEIGHTS/ISOTACHS 00Z MON 5 SEP 94

US DEPT OF COMMERCE
NOAA/NWS/NMC WASHINGTON

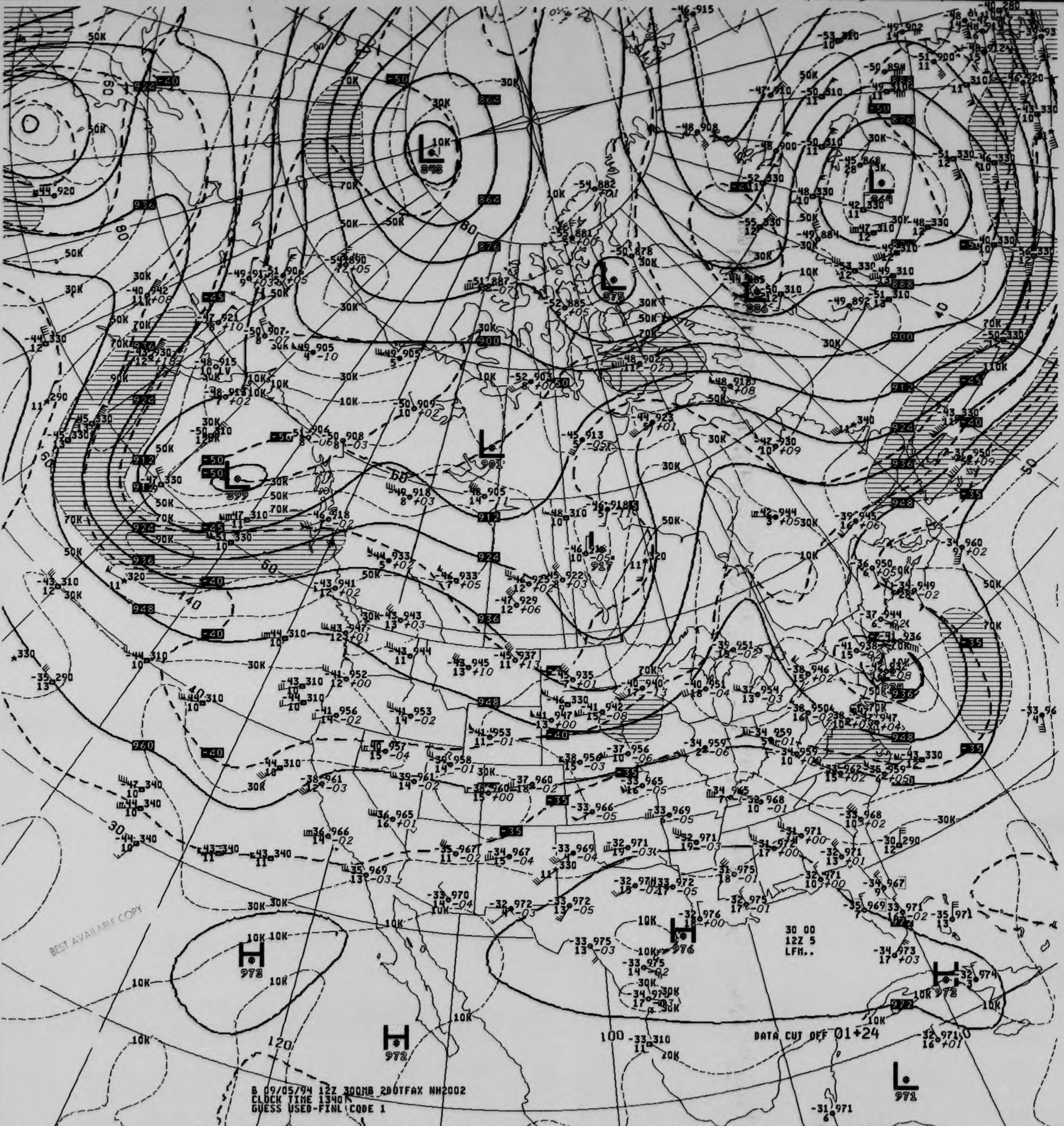
B 09/05/94 12Z 300MB 2DOTFAX NH2002
CLOCK TIME 1340
GUESS USED-FINL CODE 1
DATA CUT OFF 01+24
30 00
12Z 5
LFM..
BEST AVAILABLE COPY
L 848
L 878
L 899
L 901
L 917
L 886
H 972
H 976
H 972
H 973
L 971

V438 .. 300MB ANALYSIS HEIGHTS/ISOTACHS 12Z MON 5 SEP 94

US DEPT OF COMMERCE
NOAA/NWS/NMC WASHINGTON

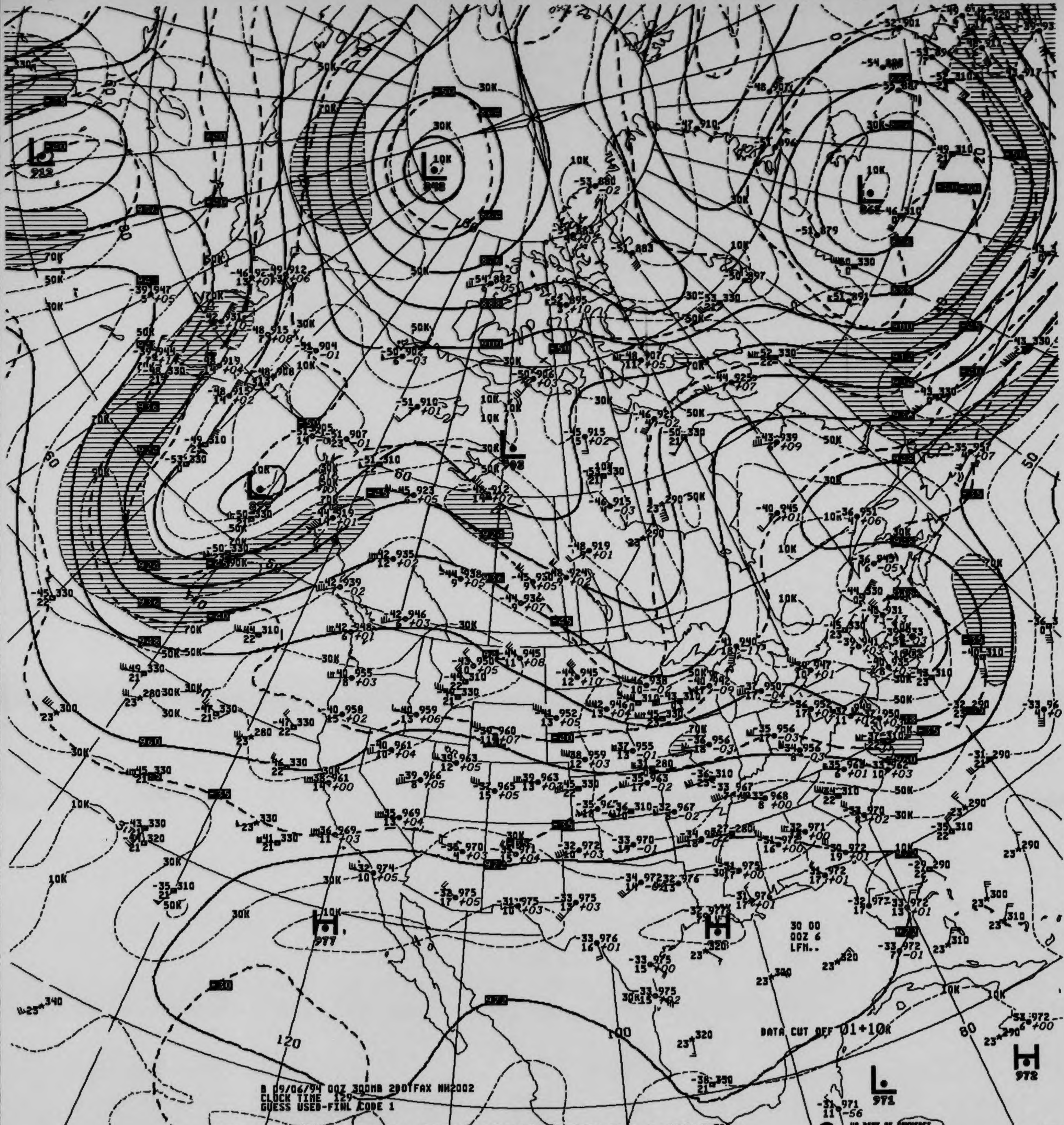
B 09/06/94 00Z 300MB 2DOTFAX NH2002
CLOCK TIME 129
GUESS USED-FINL CODE 1
DATA CUT OFF 01+10K
30 00
00Z 6
LFM..
L 912
L 948
L 868
L 902
L 875
H 977
L 971
H 972
120
100
80
60
50
US DEPT OF COMMERCE
NOAA/NWS/NMC WASHINGTON

V038 .. 300MB ANALYSIS HEIGHTS/ISOTACHS 00Z TUE 6 SEP 94

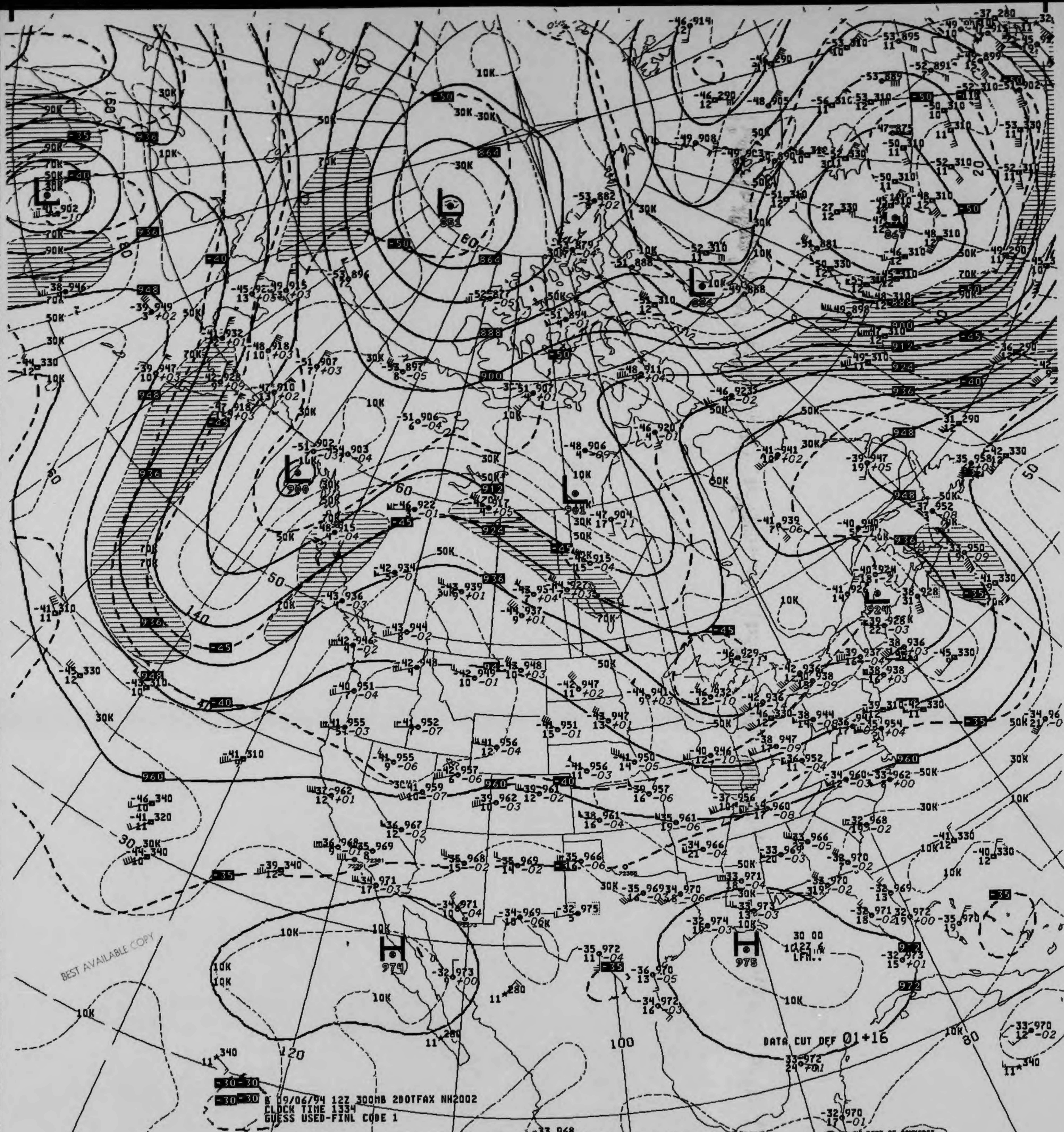

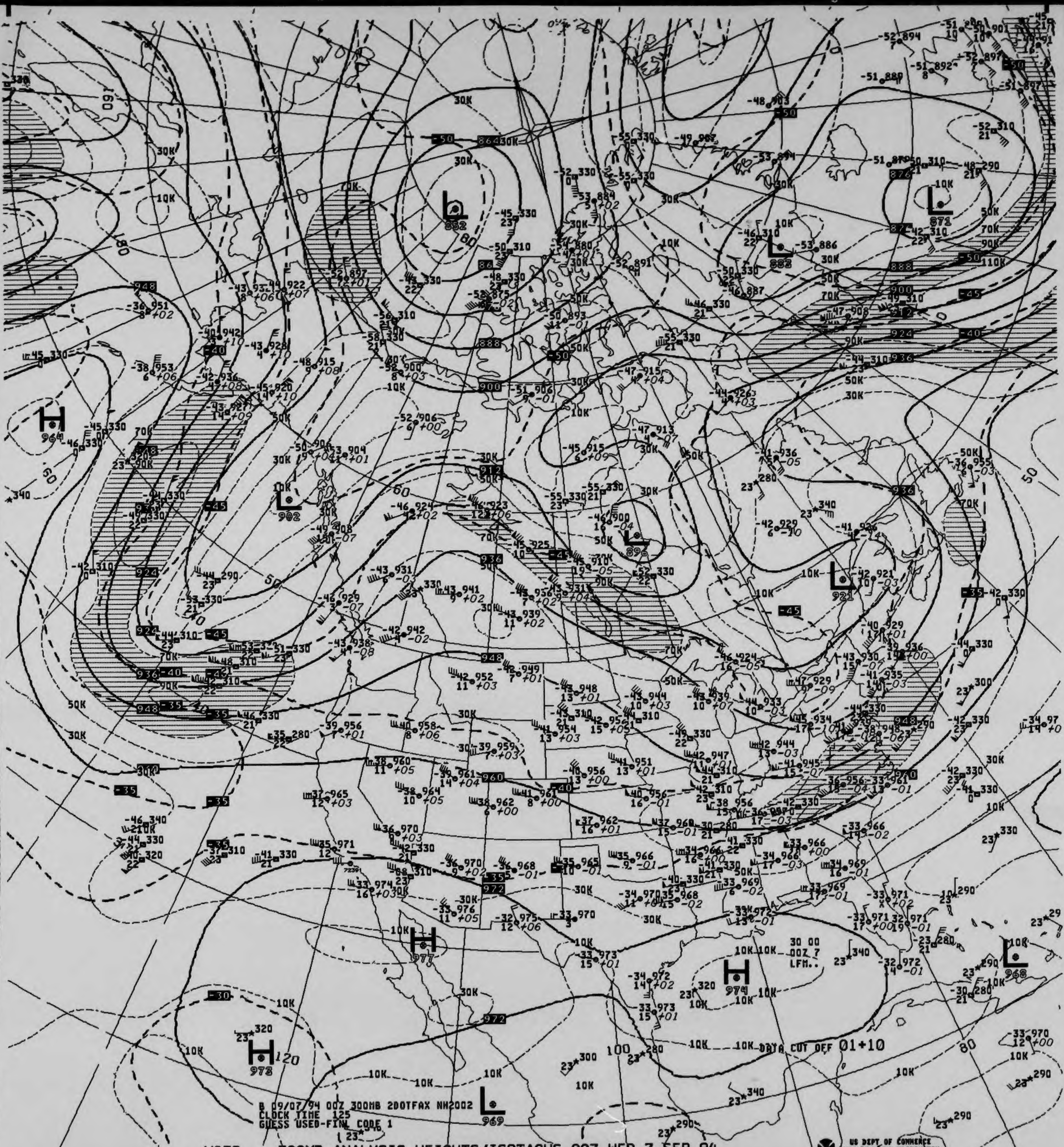

DATA CUT OFF 01+10
30 00
00Z 7
LFM..
H
L
30K
50K
70K
90K
10K

B 09/07/94 00Z 300MB 2DOTFAX NH2002
CLOCK TIME 125
GUESS USED-FINL CODE 1

US DEPT OF COMMERCE
NOAA/NWS/NMC WASHINGTON

V038 .. 300MB ANALYSIS HEIGHTS/ISOTACHS 00Z WED 7 SEP 94

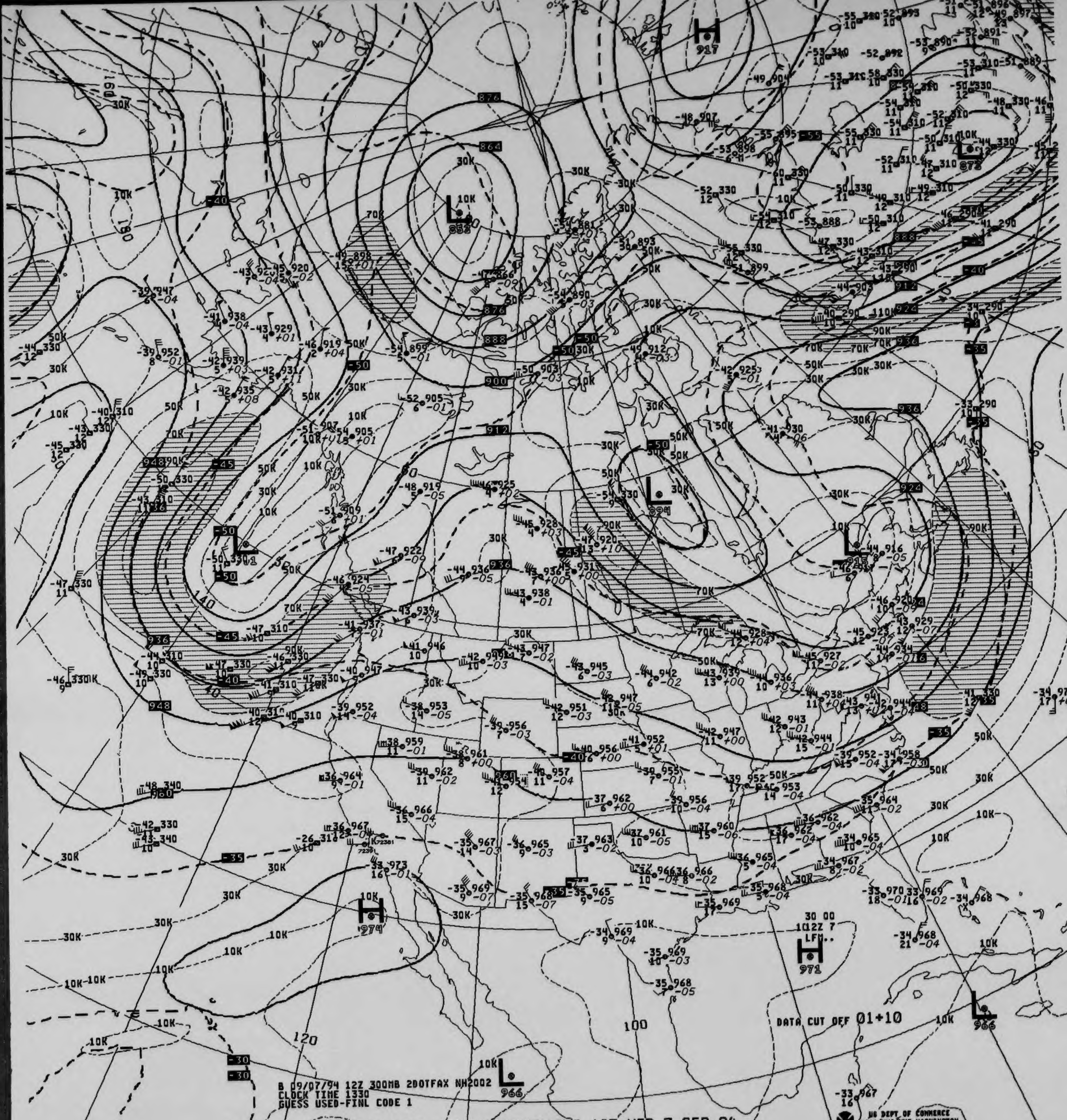

B 09/07/94 12Z 300MB 2DOTFAX NH2002
CLOCK TIME 1330
GUESS USED-FINL CODE 1
DATA CUT OFF 01+10
30 00
112Z 7
LFM..
H
917
L
852
L
894
L
H
274
H
971
L
966
L
966
876
864
888
900
912
924
936
948
960
-40
-45
-50
-35
-30
10K
30K
50K
70K
90K
110K
100
120
140
US DEPT OF COMMERCE
NOAA/NWS/NMC WASHINGTON

V438 .. 300MB ANALYSIS HEIGHTS/ISOTACHS 12Z WED 7 SEP 94

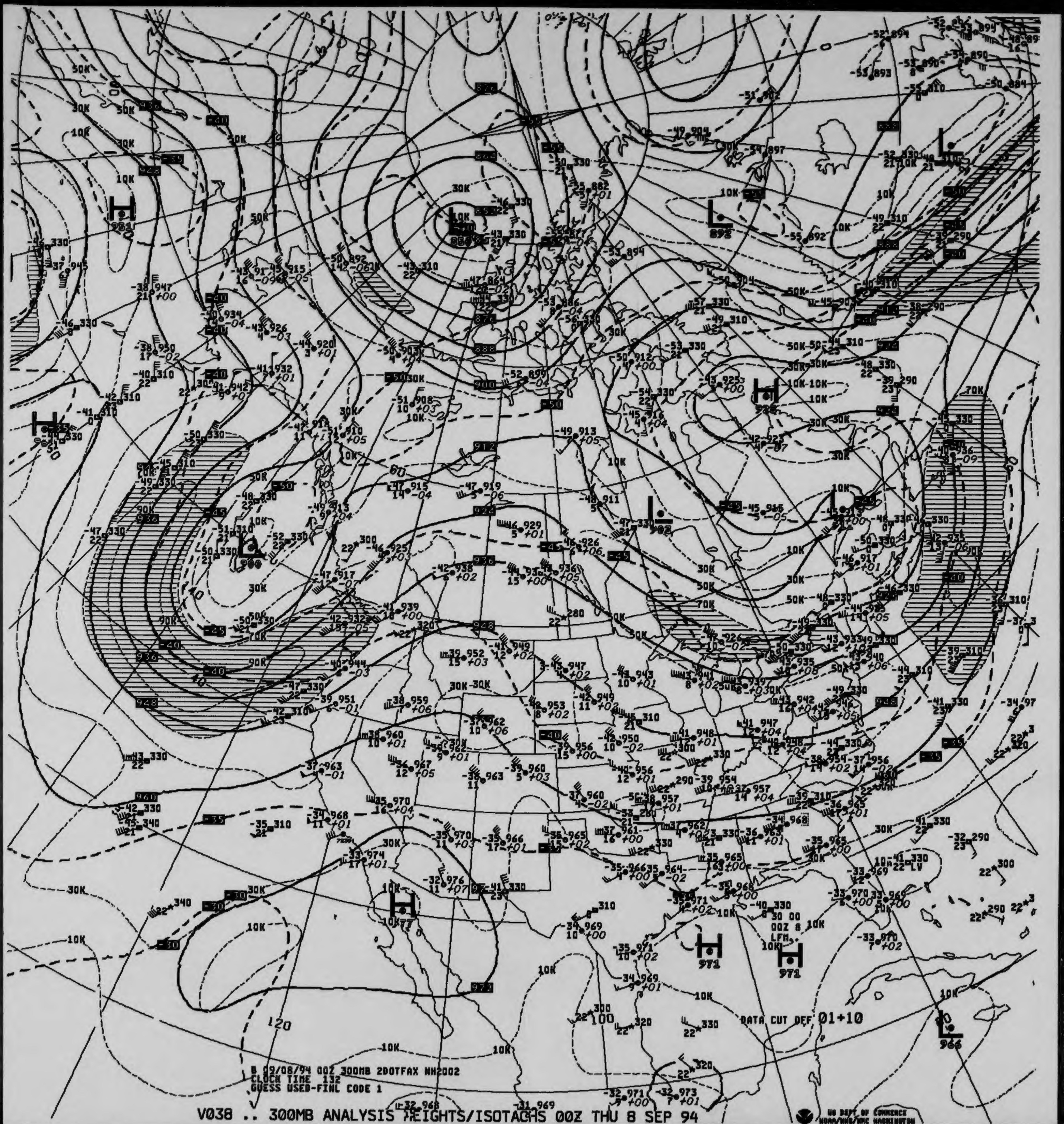

DATA CUT OFF 01+10
B 09/08/94 00Z 300MB 2DOTFAX NH2002
CLOCK TIME 132
GUESS USED-FINL CODE 1

V038 .. 300MB ANALYSIS HEIGHTS/ISOTACHS 00Z THU 8 SEP 94

US DEPT OF COMMERCE NOAA/NWS/NMC WASHINGTON

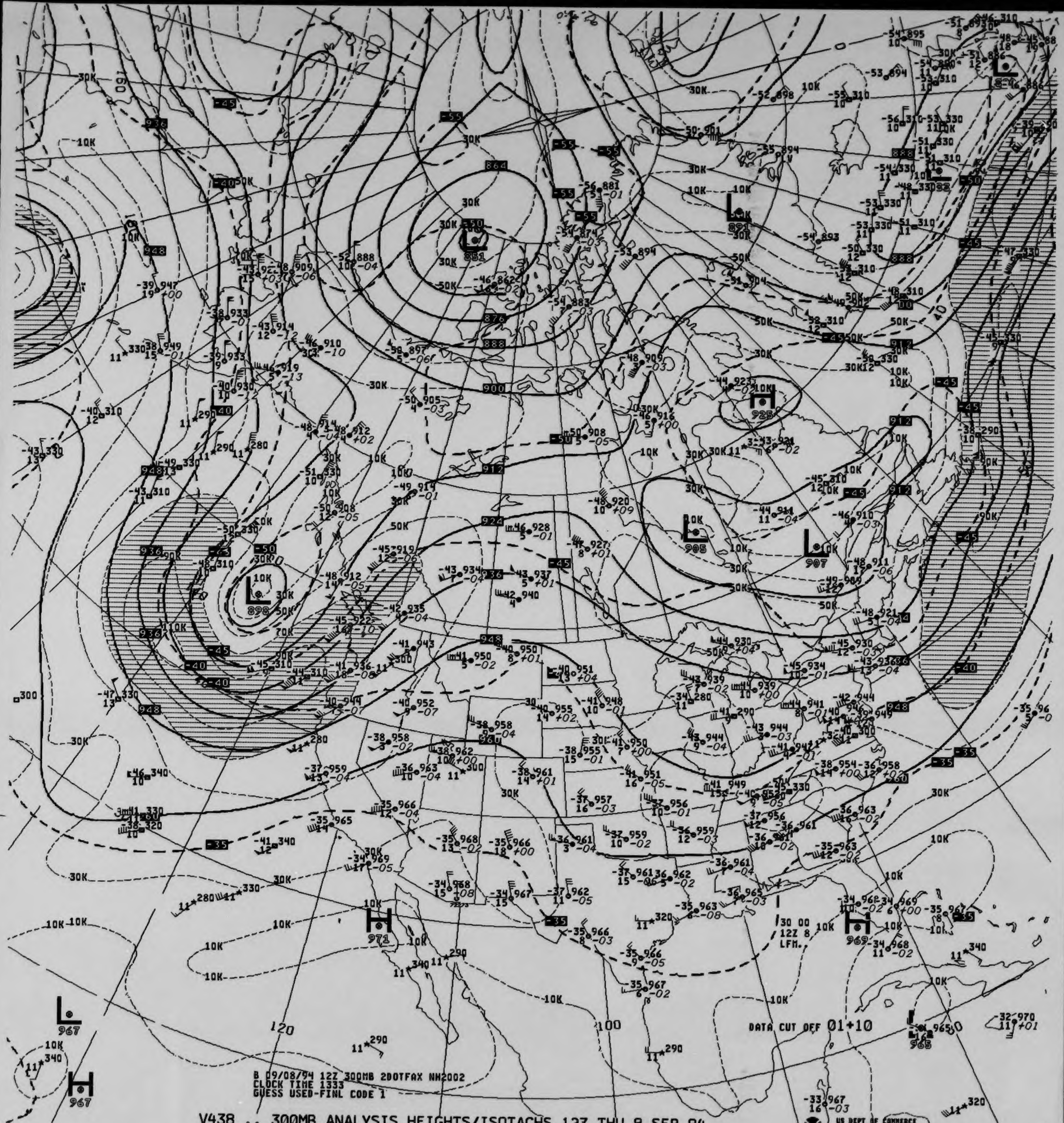
B 09/08/94 12Z 300MB 2DOTFAX NH2002
CLOCK TIME 1333
GUESS USED-FINL CODE 1
DATA CUT OFF 01+10
30 00
12Z 8
LFM.
851
898
891
905
907
925
971
969
967
965
120
100

V438 .. 300MB ANALYSIS HEIGHTS/ISOTACHS 12Z THU 8 SEP 94

US DEPT OF COMMERCE
NOAA/NWS/NMC WASHINGTON

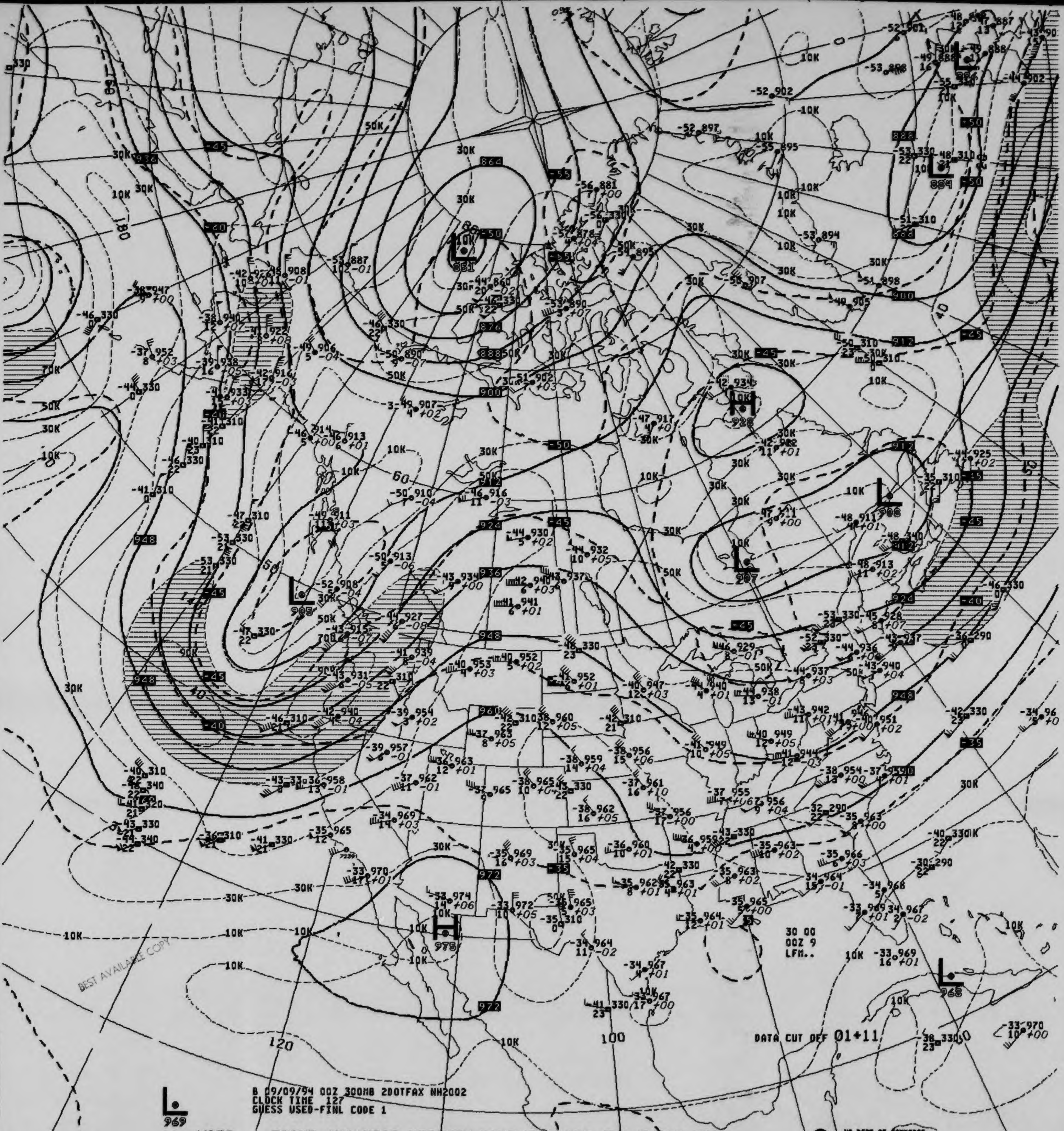
B 09/09/94 00Z 300MB 200TFAX NH2002
CLOCK TIME 127
GUESS USED-FINL CODE 1
DATA CUT OFF 01+11
30 00
00Z 9
LFM..
864
876
888
900
912
924
936
948
960
972
H
928
H
975
L
851
L
905
L
207
L
908
L
968
L
969
L
884
120
100
180
10K
30K
50K
70K
90K

BEST AVAILABLE COPY

V038 .. 300MB ANALYSIS HEIGHTS/ISOTACHS 00Z FRI 9 SEP 94

US DEPT OF COMMERCE
NOAA/NWS/NMC WASHINGTON

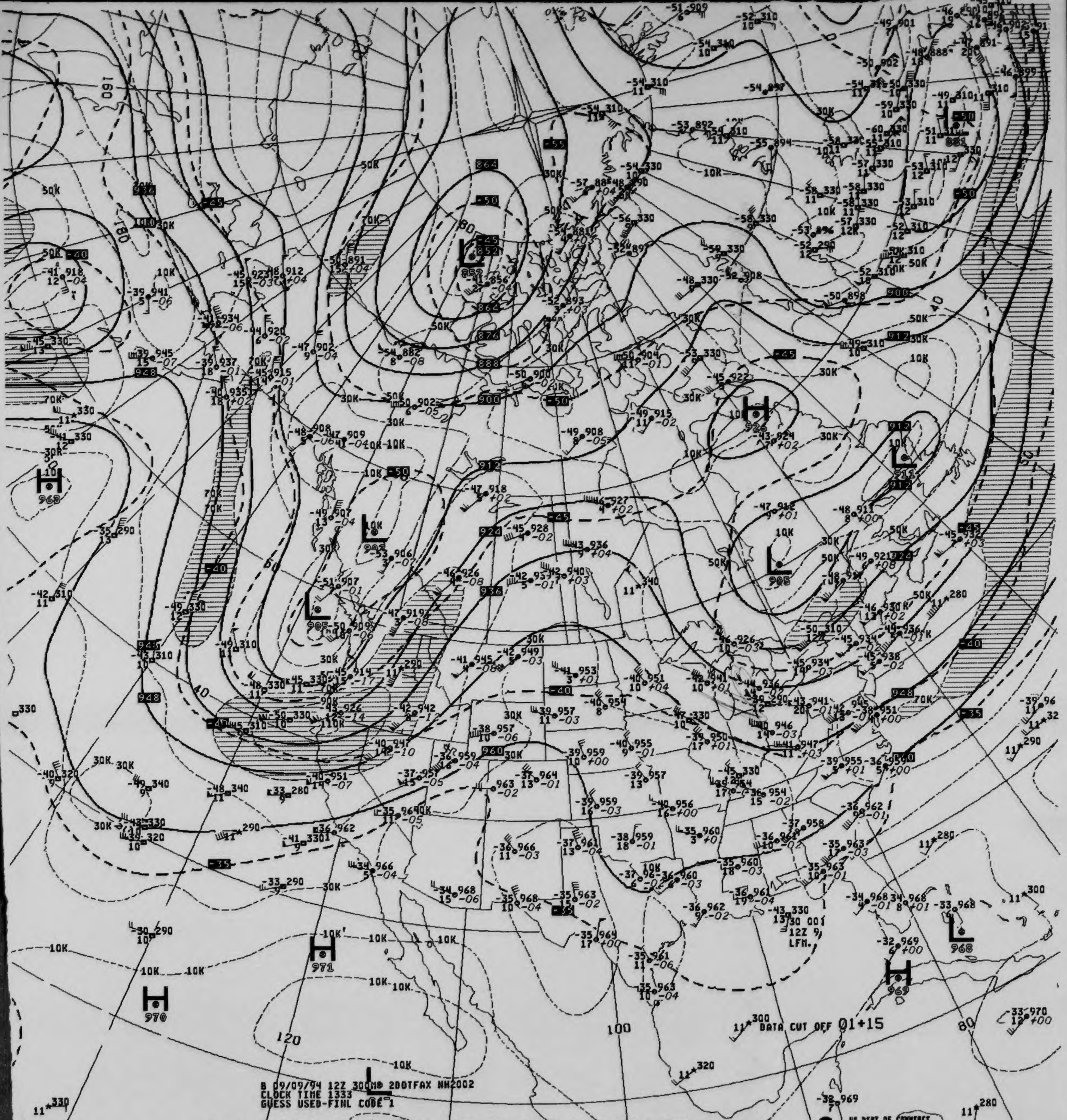
H 968
H 926
H 971
H 970
H 969
L 852
L 902
L 905
L 905
L 911
L 968
DATA CUT OFF 01+15
120
100
80
180
160

B 09/09/94 12Z 300MB 200TFAX NH2002
CLOCK TIME 1333
GUESS USED-FINL CODE 1

V438 .. 300MB ANALYSIS HEIGHTS/ISOTACHS 12Z FRI 9 SEP 94

US DEPT OF COMMERCE
NOAA/NWS/NMC WASHINGTON

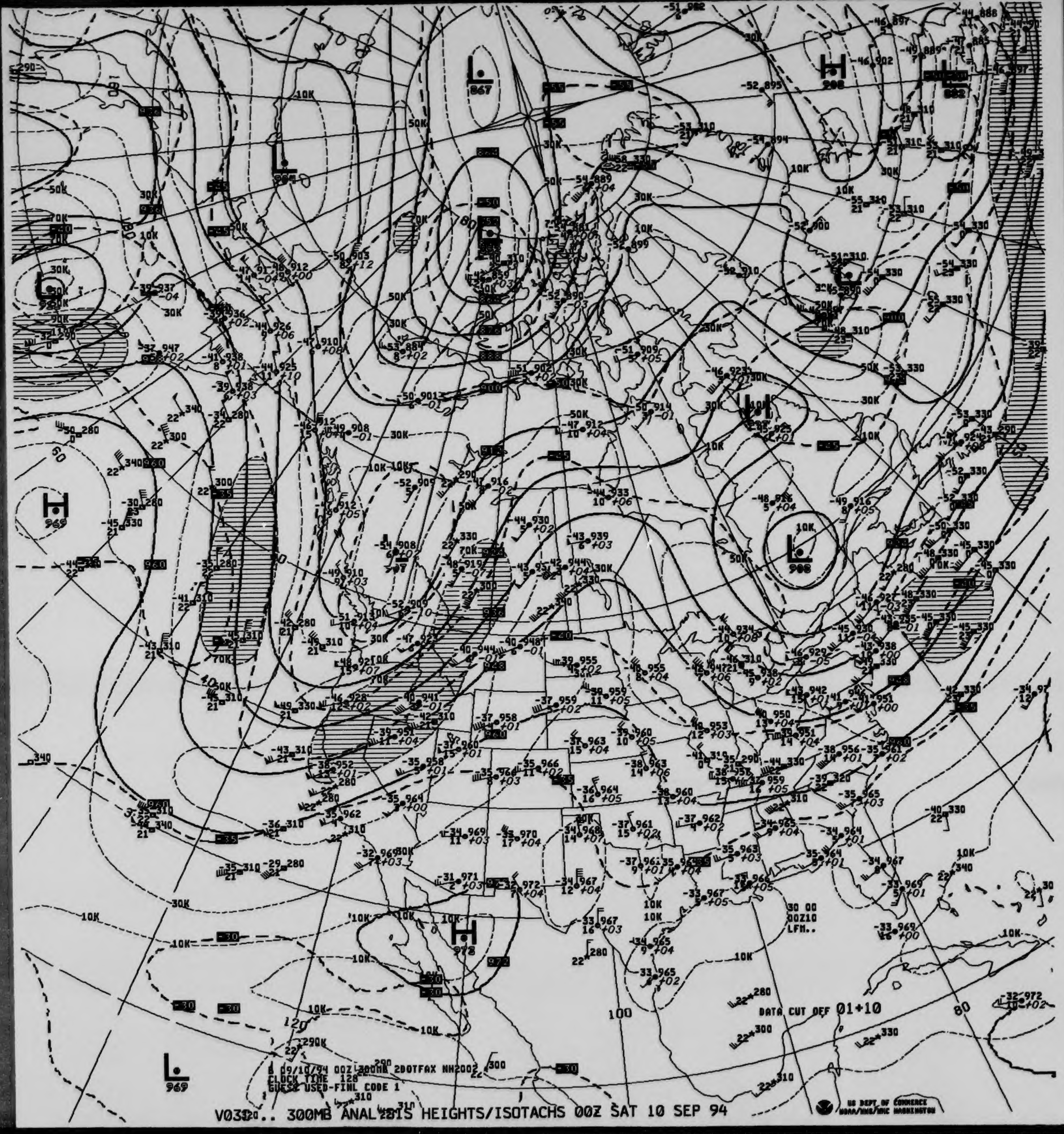

B 09/10/94 00Z 300MB 2DOTFAX NH2002
CLOCK TIME 128
GUESS USED-FINL CODE 1
DATA CUT OFF 01+10
30 00
00Z10
LFM..
US DEPT OF COMMERCE
NOAA/NWS/NMC WASHINGTON

V032.. 300MB ANALYSIS HEIGHTS/ISOTACHS 00Z SAT 10 SEP 94

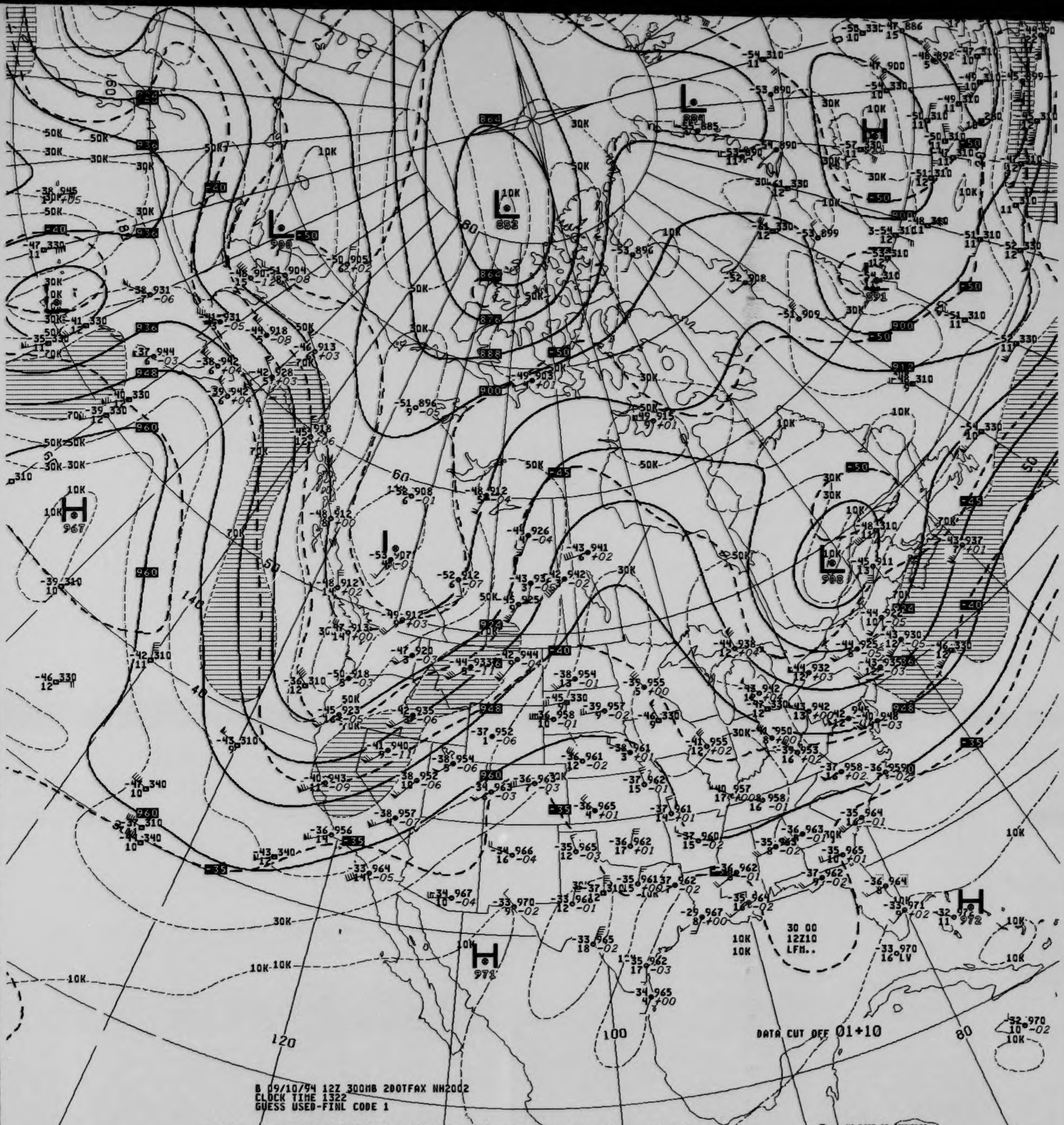
B 09/10/94 12Z 300MB 200TFAX NH2002
CLOCK TIME 1322
GUESS USED-FINL CODE 1
DATA CUT OFF 01+10
30 00
12Z10
LFM..
H
L
120
100
80
140
160

V438 .. 300MB ANALYSIS HEIGHTS/ISOTACHS 12Z SAT 10 SEP 94

US DEPT OF COMMERCE
NOAA/NWS/NMC WASHINGTON

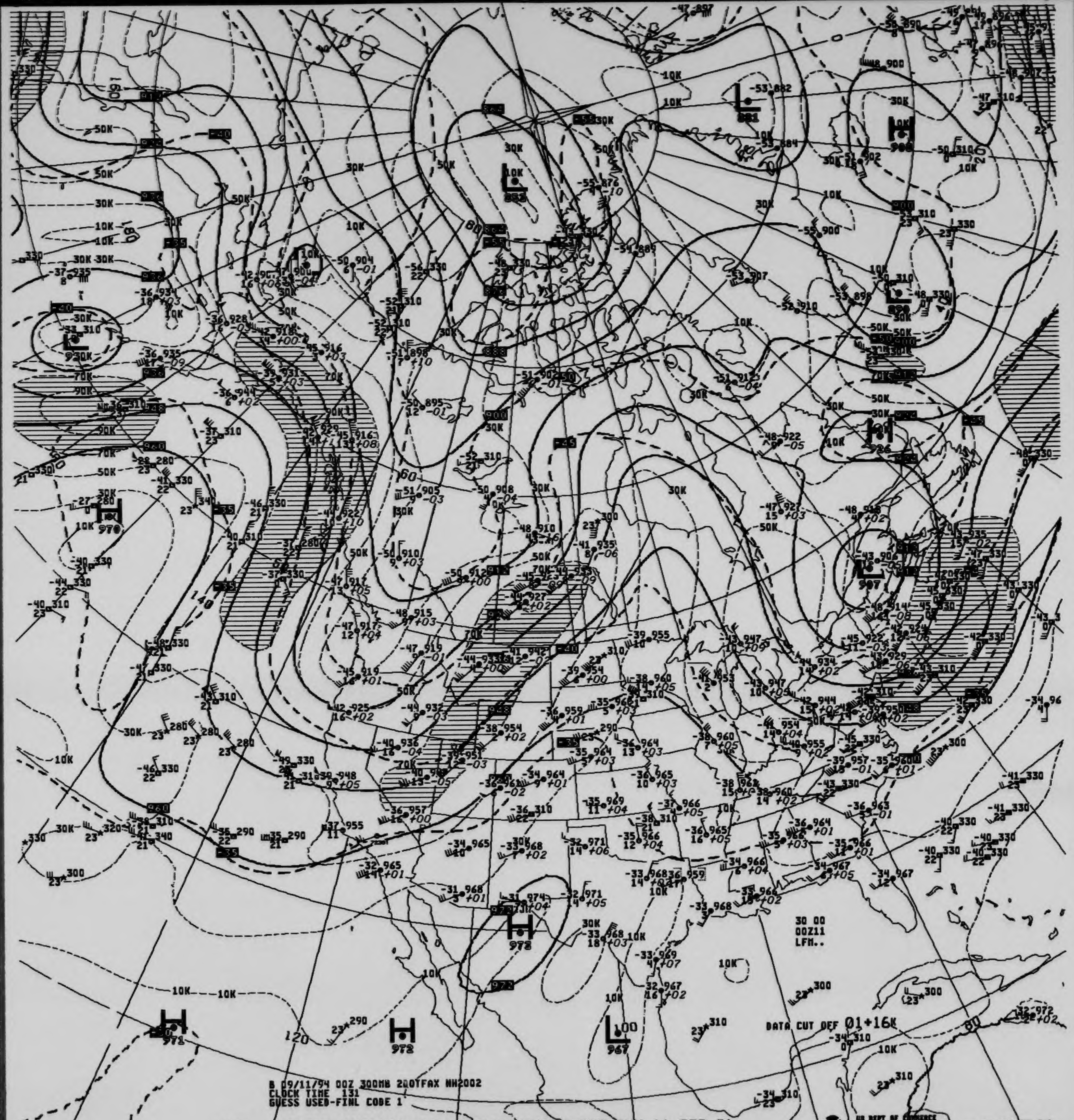
B 09/11/94 00Z 300MB 200TFAX NH2002
CLOCK TIME 131
GUESS USED-FINL CODE 1
30 00
00Z11
LFM..
DATA CUT OFF 01+16K
US DEPT OF COMMERCE
NOAA/NWS/NMC WASHINGTON

V038 .. 300MB ANALYSIS HEIGHTS/ISOTACHS 00Z SUN 11 SEP 94

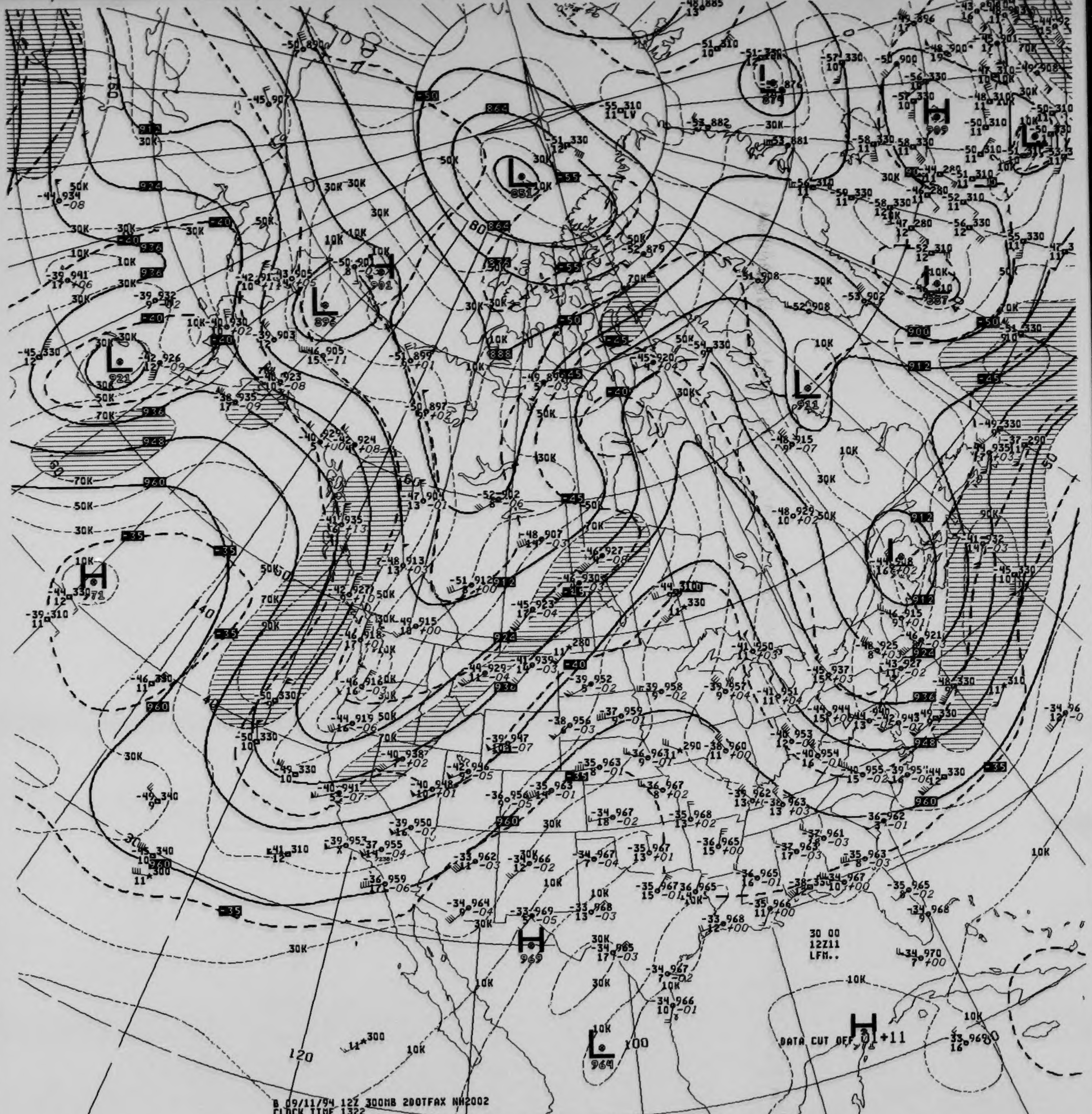
30 00
12Z11
LFM..
DATA CUT OFF

B 09/11/94 12Z 300MB 2DOTFAX NH2002
CLOCK TIME 1322
GUESS USED-FINL CODE 1

V438 .. 300MB ANALYSIS HEIGHTS/ISOTACHS 12Z SUN 11 SEP 94

US DEPT OF COMMERCE
NOAA/NWS/NMC WASHINGTON

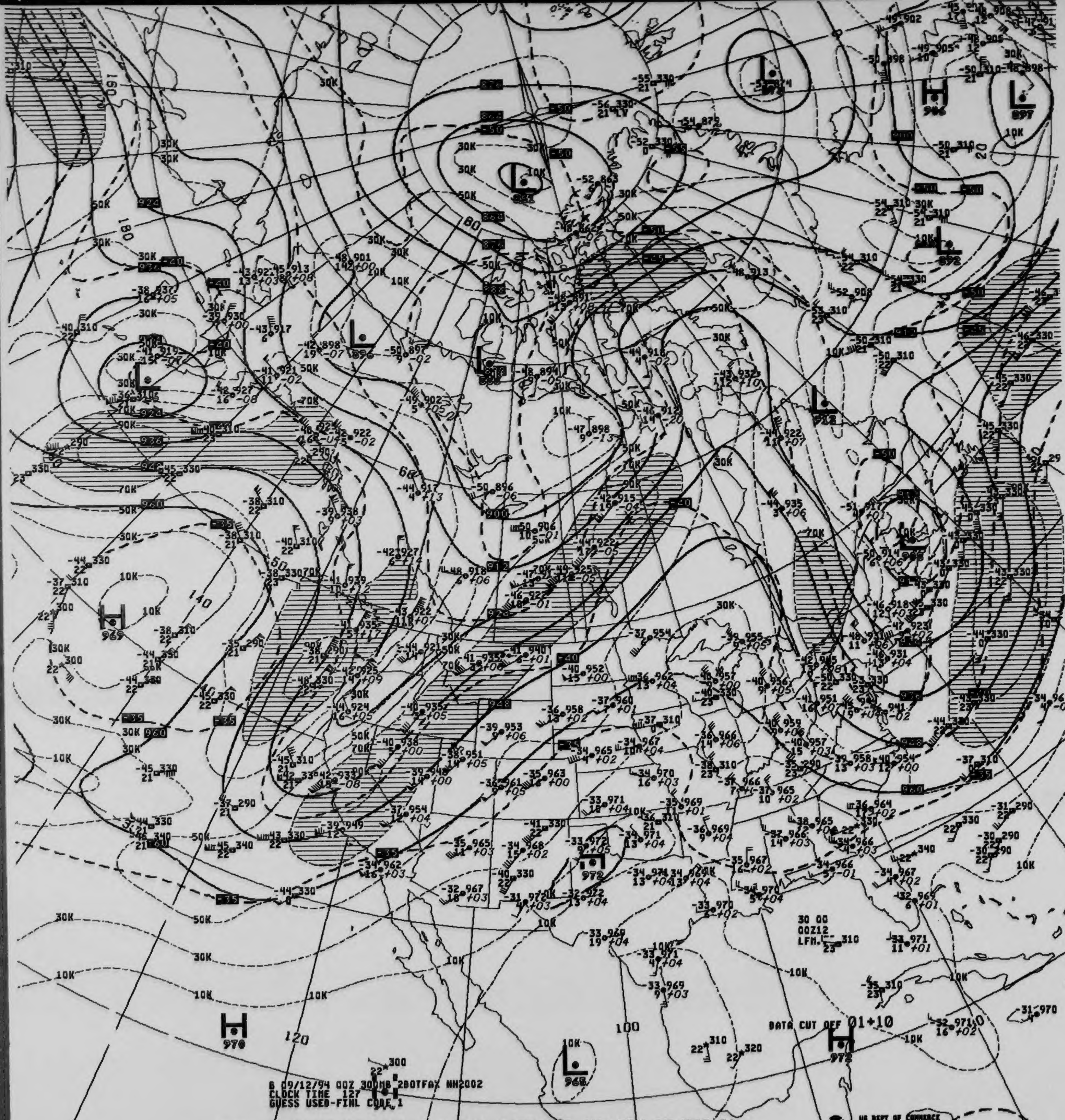
6 09/12/94 00Z 300MB 2DOTFAX NH2002
CLOCK TIME 127
GUESS USED-FINL CODE 1
DATA CUT OFF 01+10
30 00
00Z12
LFM
US DEPT OF COMMERCE
NOAA/NWS/NMC WASHINGTON
H 970
L 968
H 972
H 969
L 851
L 874
H 906
L 897
L 896
L 898
L 912
L 906
L 892
H 972
L 972
100
120
140
160
180
60
80
10K
30K
50K
70K
90K

V038 .. 300MB ANALYSIS HEIGHTS/ISOTACHS 00Z MON 12 SEP 94

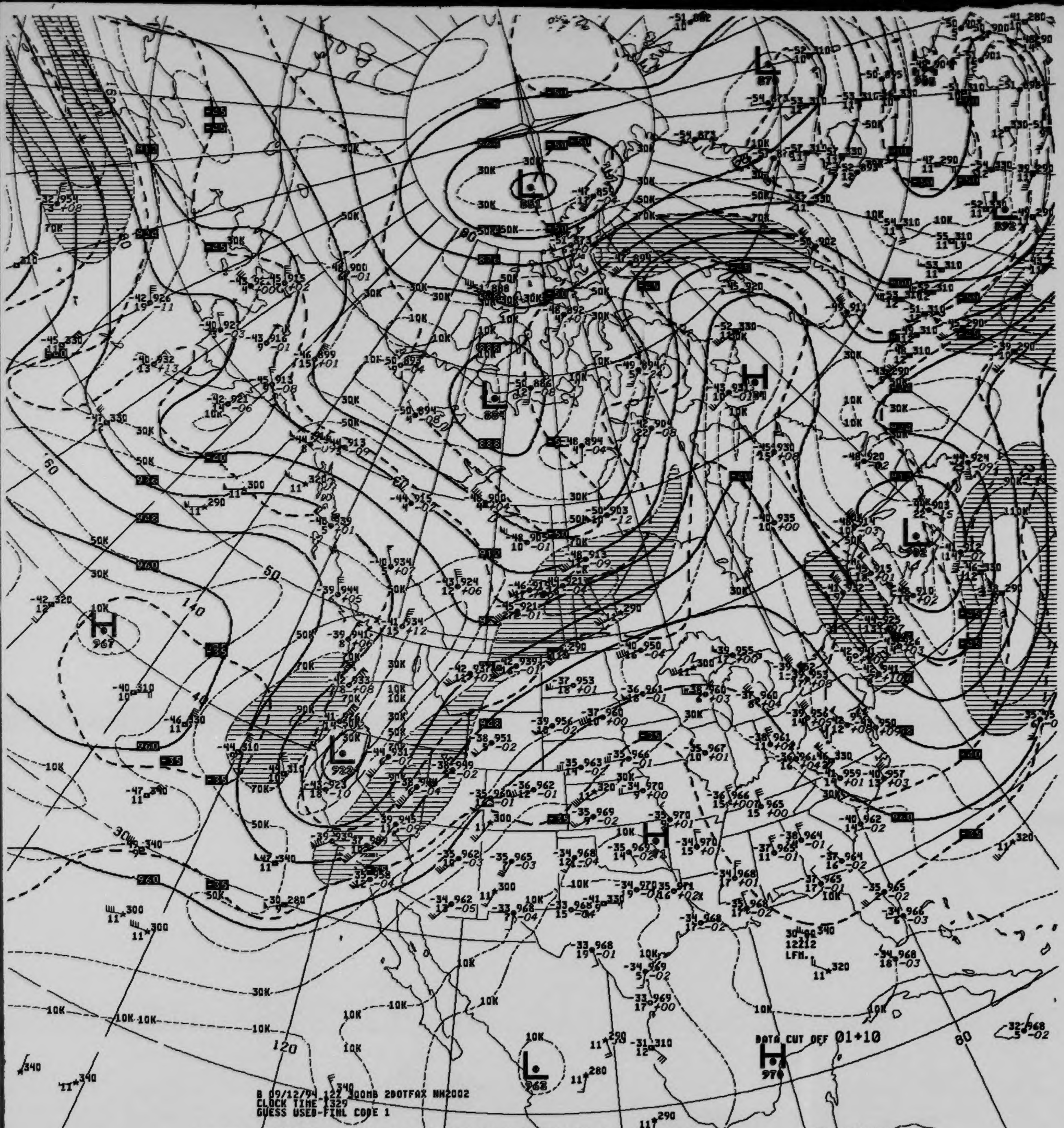
L
879
L
881
L
884
L
922
L
903
L
898
L
968
H
967
H
984
H
971
H
970
10K
30K
50K
70K
90K
110K
120
140
80
60
50
40
30
90

DATA CUT OFF 01+10

B 09/12/94 12Z 300MB 2DOTFAX NH2002
CLOCK TIME 1329
GUESS USED-FINL CODE 1

V438 .. 300MB ANALYSIS HEIGHTS/ISOTACHS 12Z MON 12 SEP 94

US DEPT OF COMMERCE
NOAA/NWS/NMC WASHINGTON

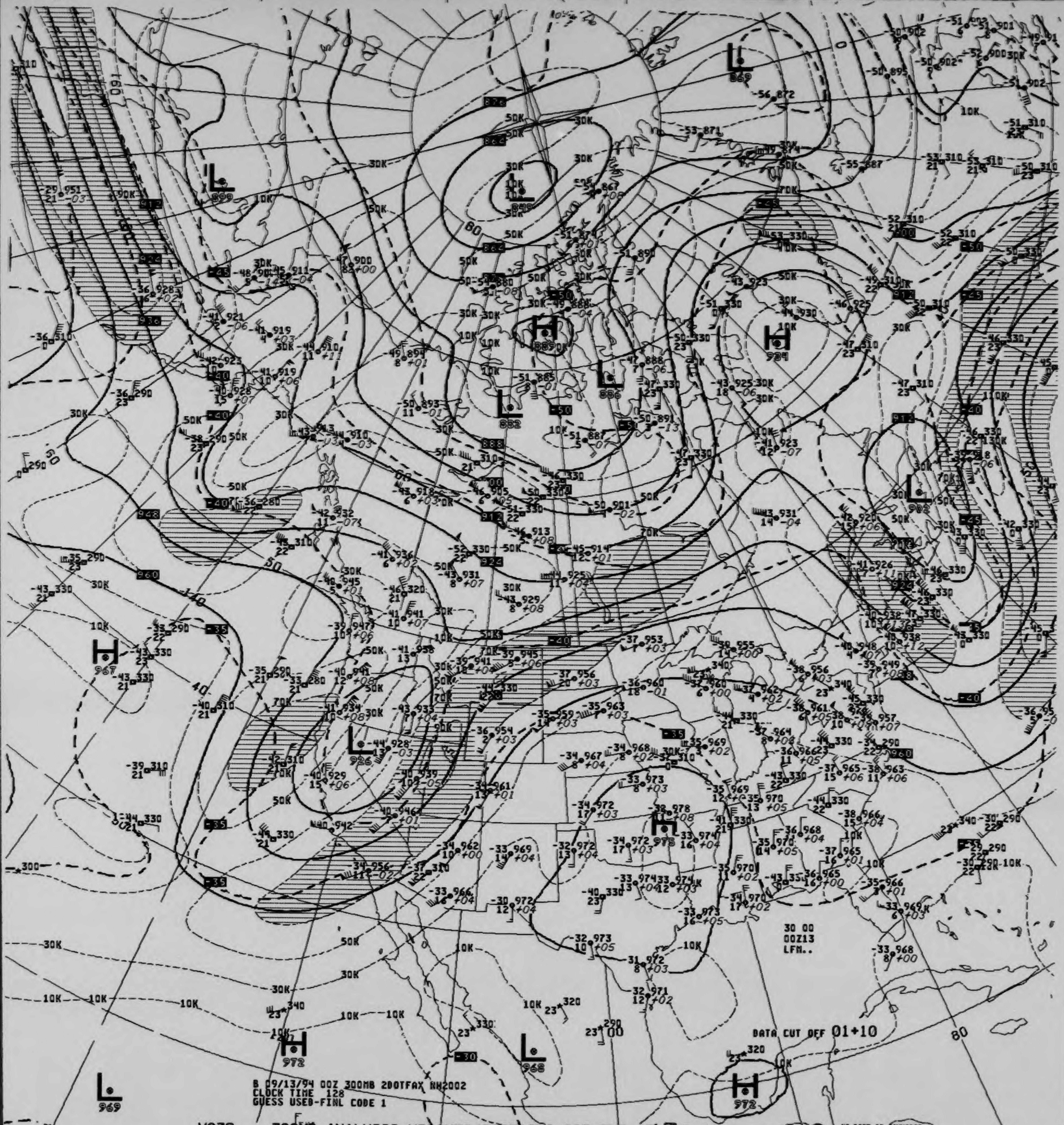
B 09/13/94 00Z 300MB 2DOTFAX NH2002
CLOCK TIME 128
GUESS USED-FINL CODE 1
DATA CUT OFF 01+10
30 00
00Z13
LFM..
US DEPT OF COMMERCE
NOAA/NWS/NMC WASHINGTON
L 969
L 849
H 889
L 882
L 886
H 934
L 902
H 967
L 926
H 978
H 972
L 968
H 972
L 969
L 909
60
80
50
40
140
160

V038 .. 300MB ANALYSIS HEIGHTS/ISOTACHS 00Z TUE 13 SEP 94

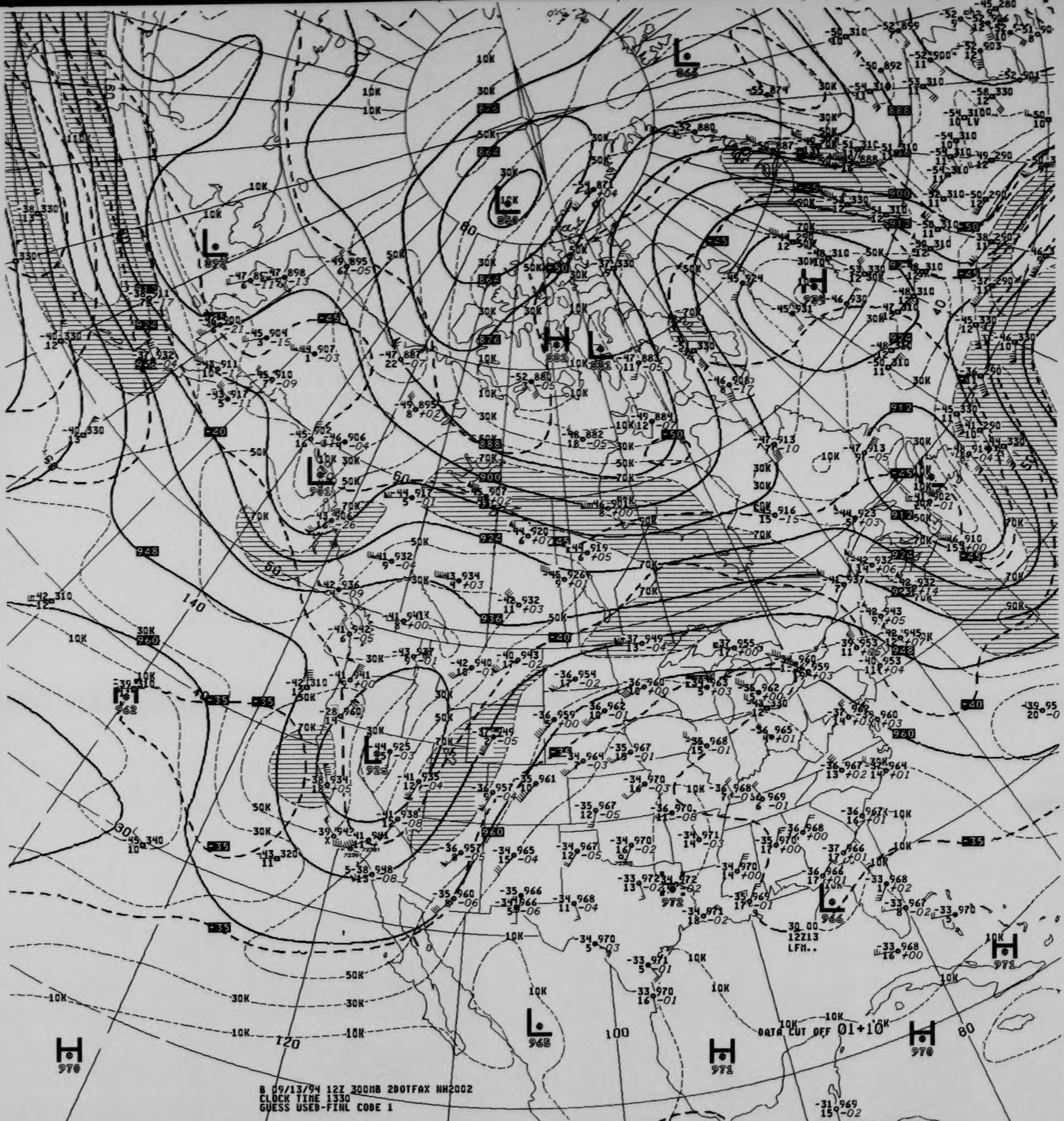
DATA CUT OFF 01+10
30 00
12Z13
LFM..
L
H
140
120
100
80
60
40
10K
30K
50K
70K
90K
110K
-35
-40
-45
-50

B 09/13/94 12Z 300MB 2DOTFAX NH2002
CLOCK TIME 1330
GUESS USED-FINL CODE 1

V438 .. 300MB ANALYSIS HEIGHTS/ISOTACHS 12Z TUE 13 SEP 94

US DEPT OF COMMERCE
NOAA/NWS/NMC WASHINGTON

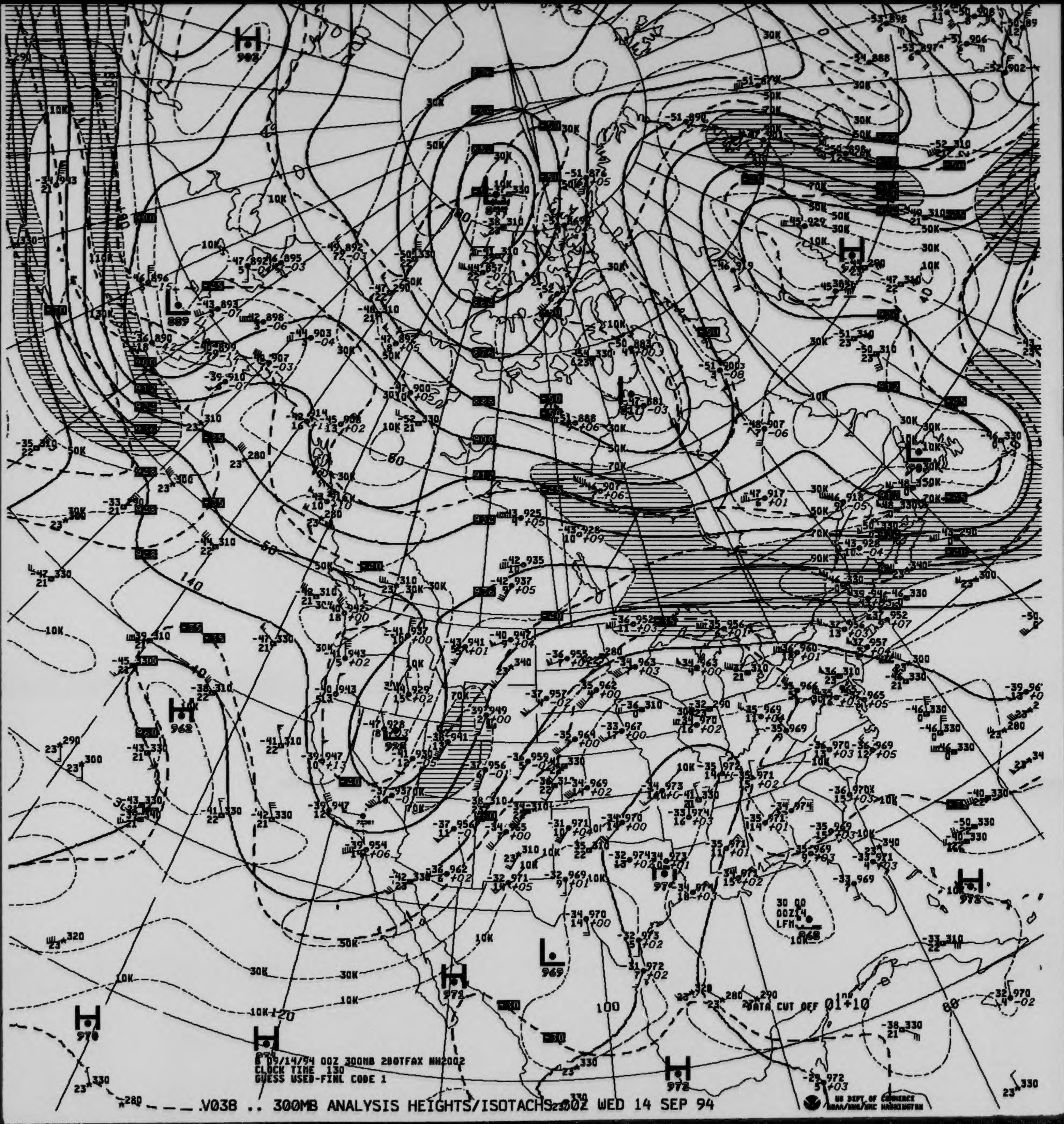
B 09/14/94 00Z 300MB 280TFAX NH2002
CLOCK TIME 130
GUESS USED-FINL CODE 1
DATA CUT OFF 01+10
US DEPT OF COMMERCE
NOAA/NWS/NMC WASHINGTON

.V038 .. 300MB ANALYSIS HEIGHTS/ISOTACHS 00Z WED 14 SEP 94

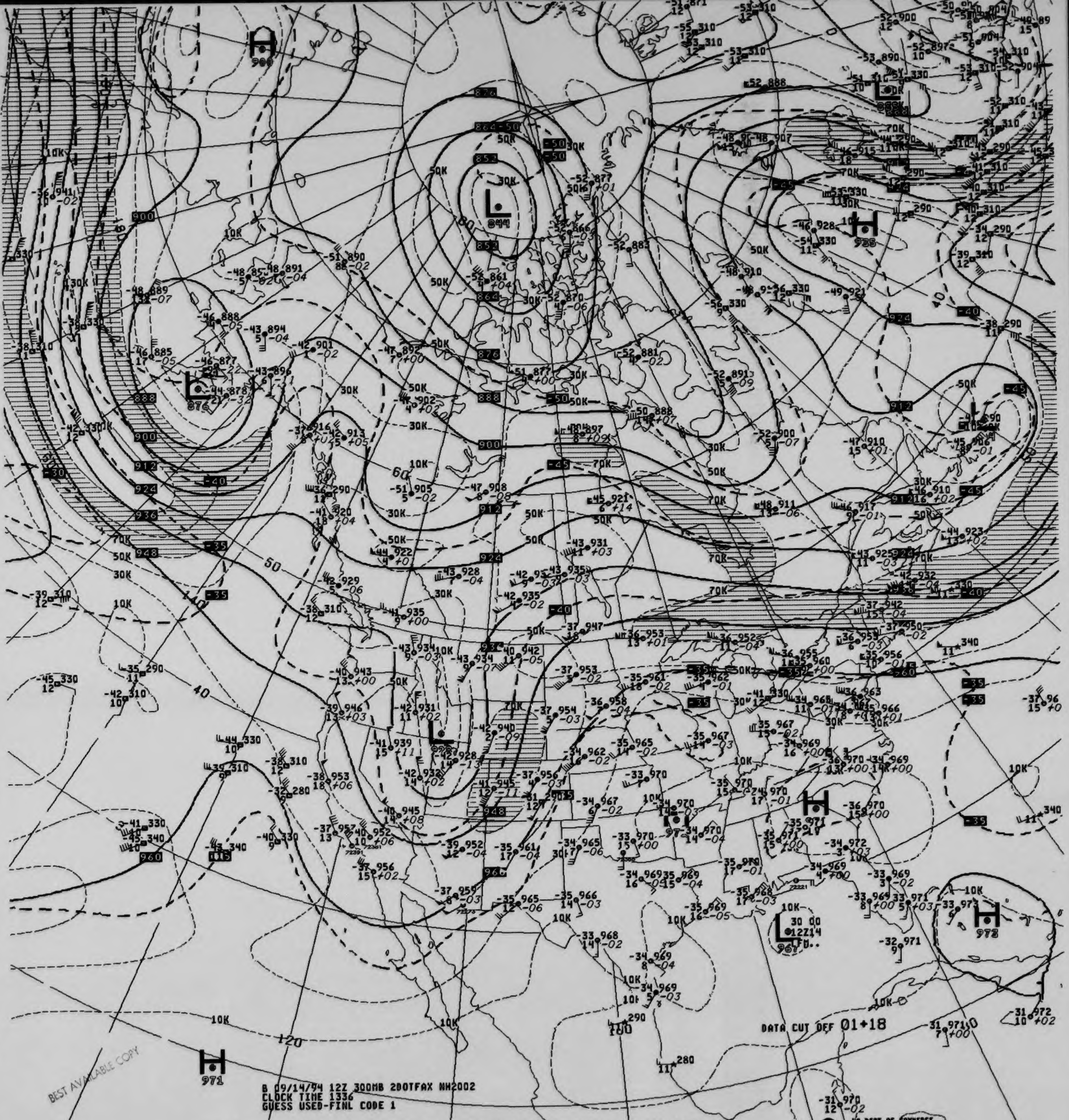
B 09/14/94 12Z 300MB 200TFAX NH2002
CLOCK TIME 1336
GUESS USED-FINL CODE 1
DATA CUT OFF 01+18
BEST AVAILABLE COPY
US DEPT OF COMMERCE
NOAA/NWS/NMC WASHINGTON
H 900
L 844
L 876
H 935
L 927
H 971
H 972
L 967
H 971

V438 .. 300MB ANALYSIS HEIGHTS/ISOTACHS 12Z WED 14 SEP 94

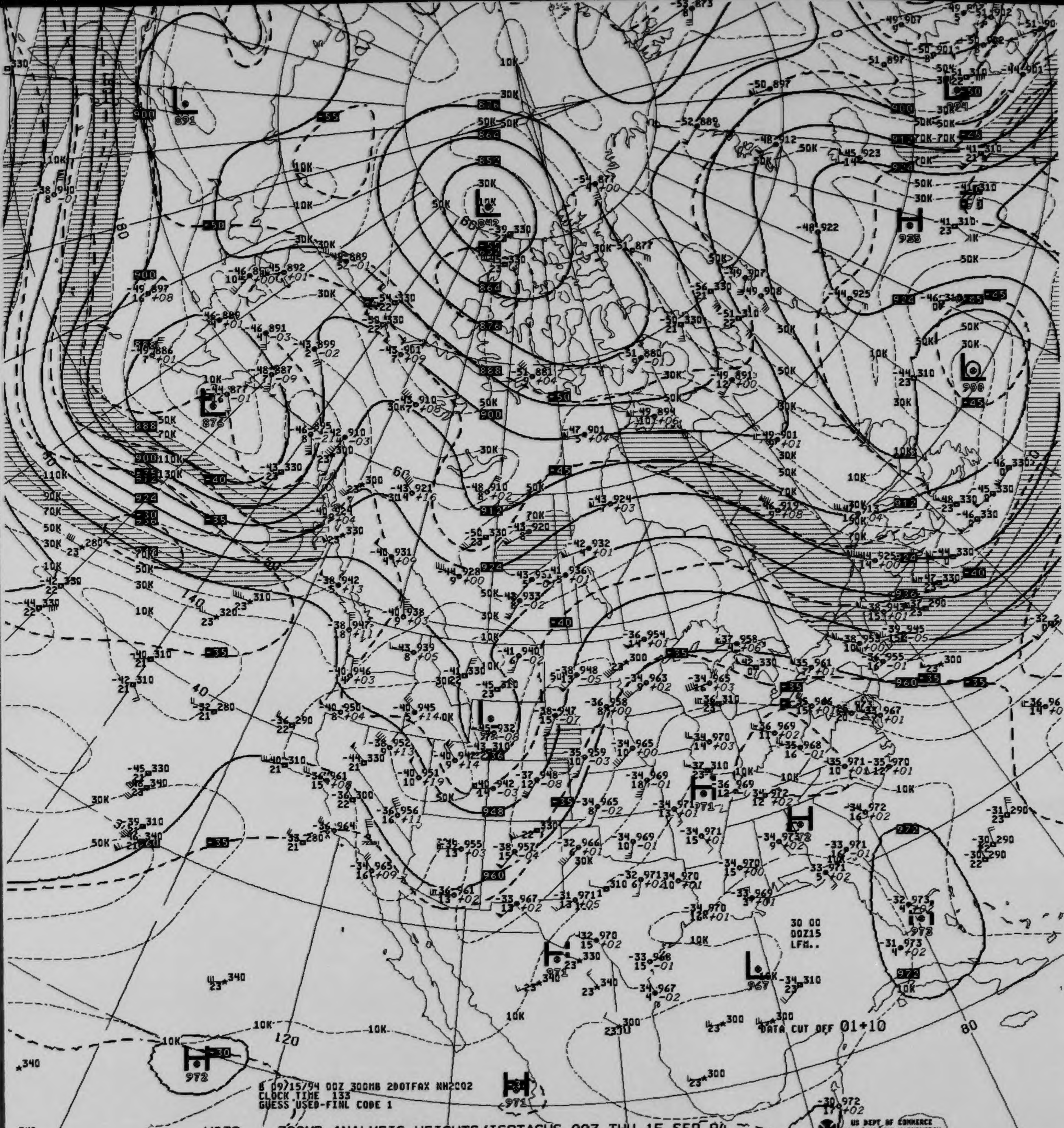
B 09/15/94 00Z 300MB 200TFAX NH2C02
CLOCK TIME 133
GUESS USED-FINAL CODE 1
DATA CUT OFF 01+10
30 00
00Z15
LFM..
US DEPT OF COMMERCE
NOAA/NWS/NMC WASHINGTON

V038 .. 300MB ANALYSIS HEIGHTS/ISOTACHS 00Z THU 15 SEP 94

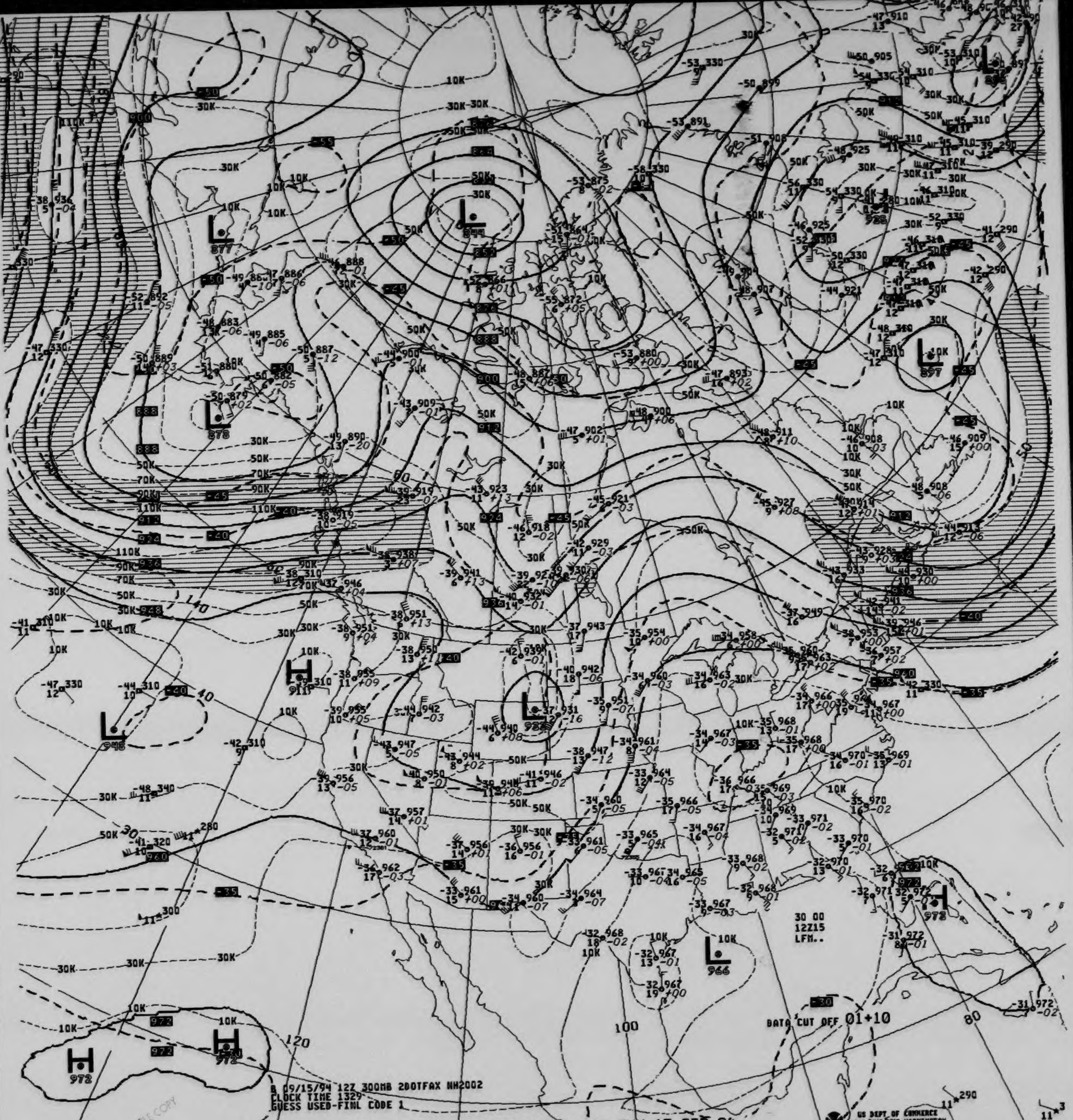
30 00
12Z15
LFM..
DATA CUT OFF 01+10

B 09/15/94 12Z 300MB 2D0TFAX NH2002
CLOCK TIME 1329
GUESS USED-FINL CODE 1

V438 .. 300MB ANALYSIS HEIGHTS/ISOTACHS 12Z THU 15 SEP 94

US DEPT OF COMMERCE
NOAA/NWS/NMC WASHINGTON

BEST AVAILABLE COPY

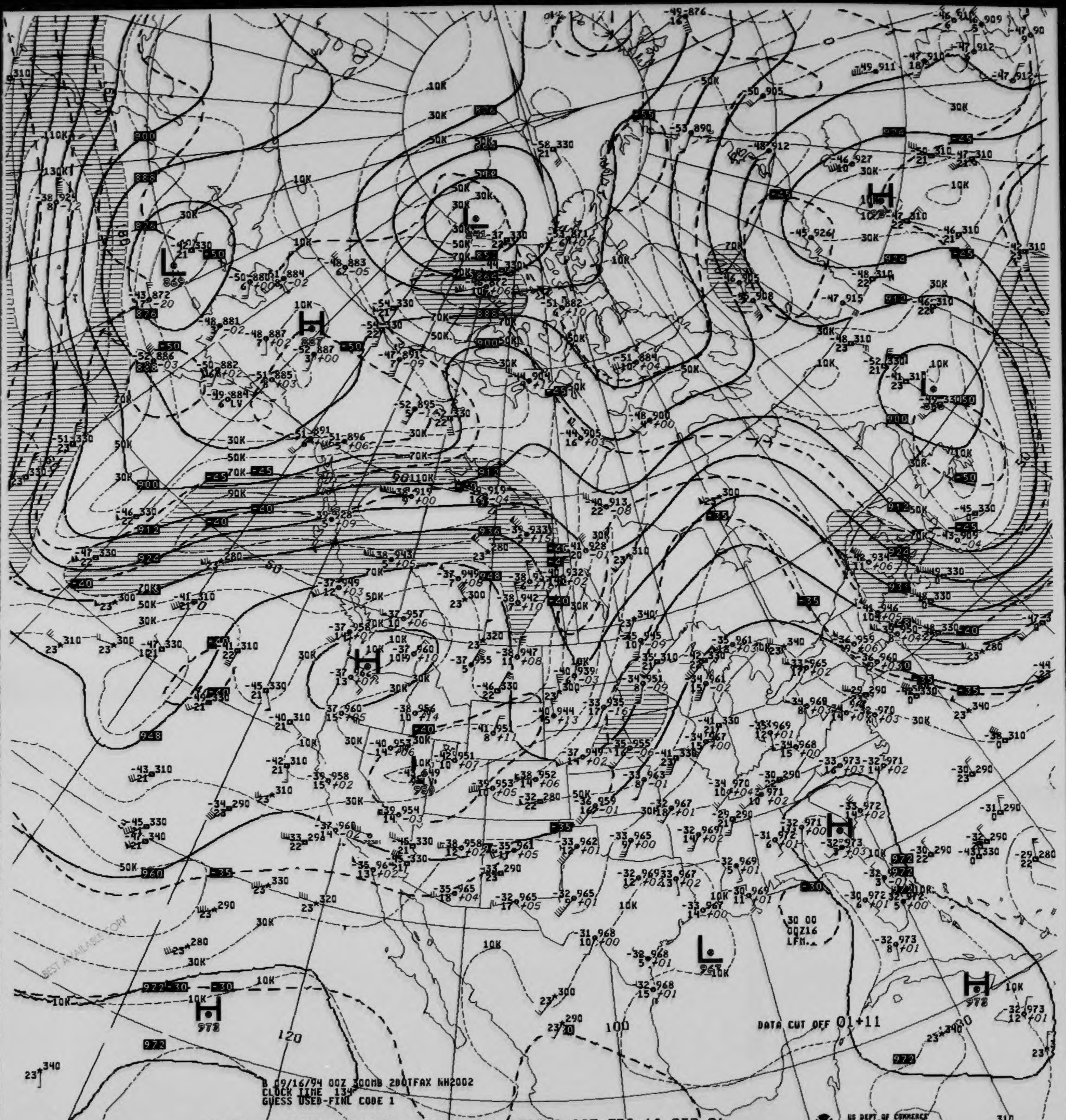
B 09/16/94 00Z 300MB 200TFAX NH2002
CLOCK TIME 134
GUESS USED-FINL CODE 1
DATA CUT OFF 01+11
30 00
00Z16
LFM.

BEST AVAILABLE COPY

V038 .. 300MB ANALYSIS HEIGHTS/ISOTACHS 00Z FRI 16 SEP 94

US DEPT OF COMMERCE
NOAA/NWS/NMC WASHINGTON

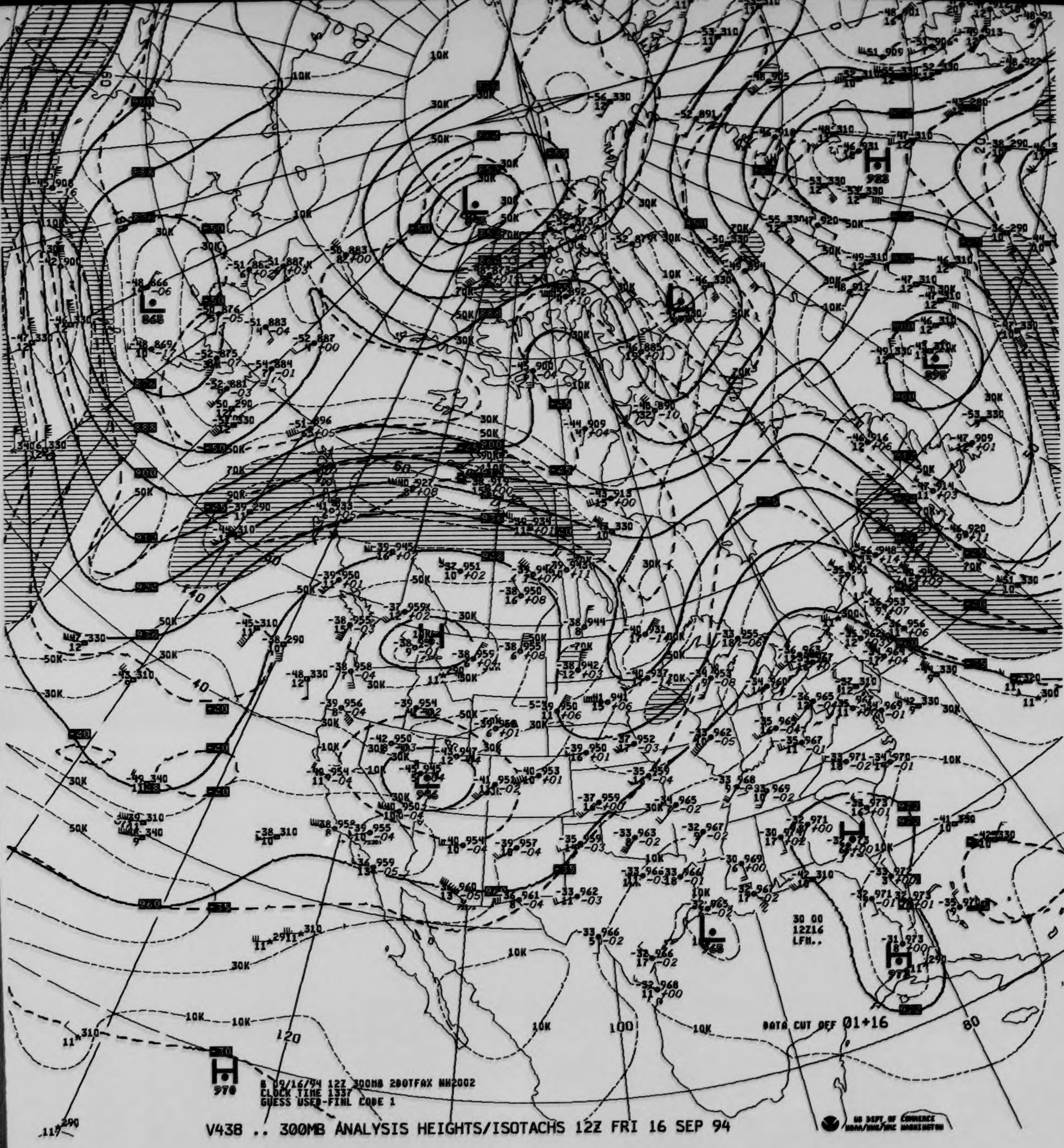
B 09/16/94 12Z 300MB 200TFAX NH2002
CLOCK TIME 1337
GUESS USED-FINL CODE 1
DATA CUT OFF 01+16
30 00
12Z16
LFH..
US DEPT OF COMMERCE
NOAA/NWS/NMC WASHINGTON
H
L
120
100
80
10K
30K
50K
70K

V438 .. 300MB ANALYSIS HEIGHTS/ISOTACHS 12Z FRI 16 SEP 94

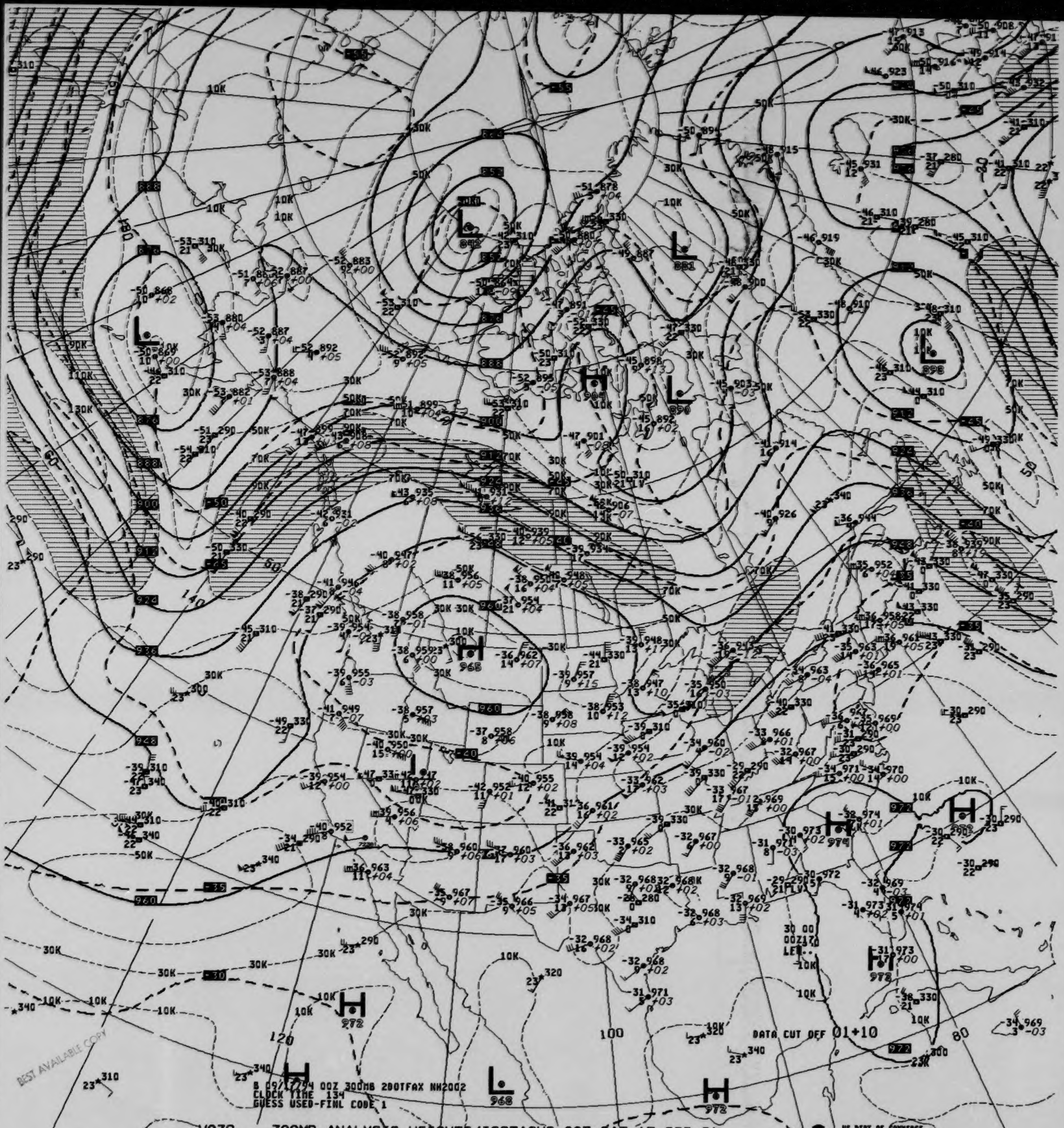
B 09/17/94 00Z 300MB 200TFAX NH2002
CLOCK TIME 134
GUESS USED-FINL CODE 1
DATA CUT OFF 01+10
120
100
80

BEST AVAILABLE COPY

V038 .. 300MB ANALYSIS HEIGHTS/ISOTACHS 00Z SAT 17 SEP 94

US DEPT OF COMMERCE
NOAA/NWS/NMC WASHINGTON

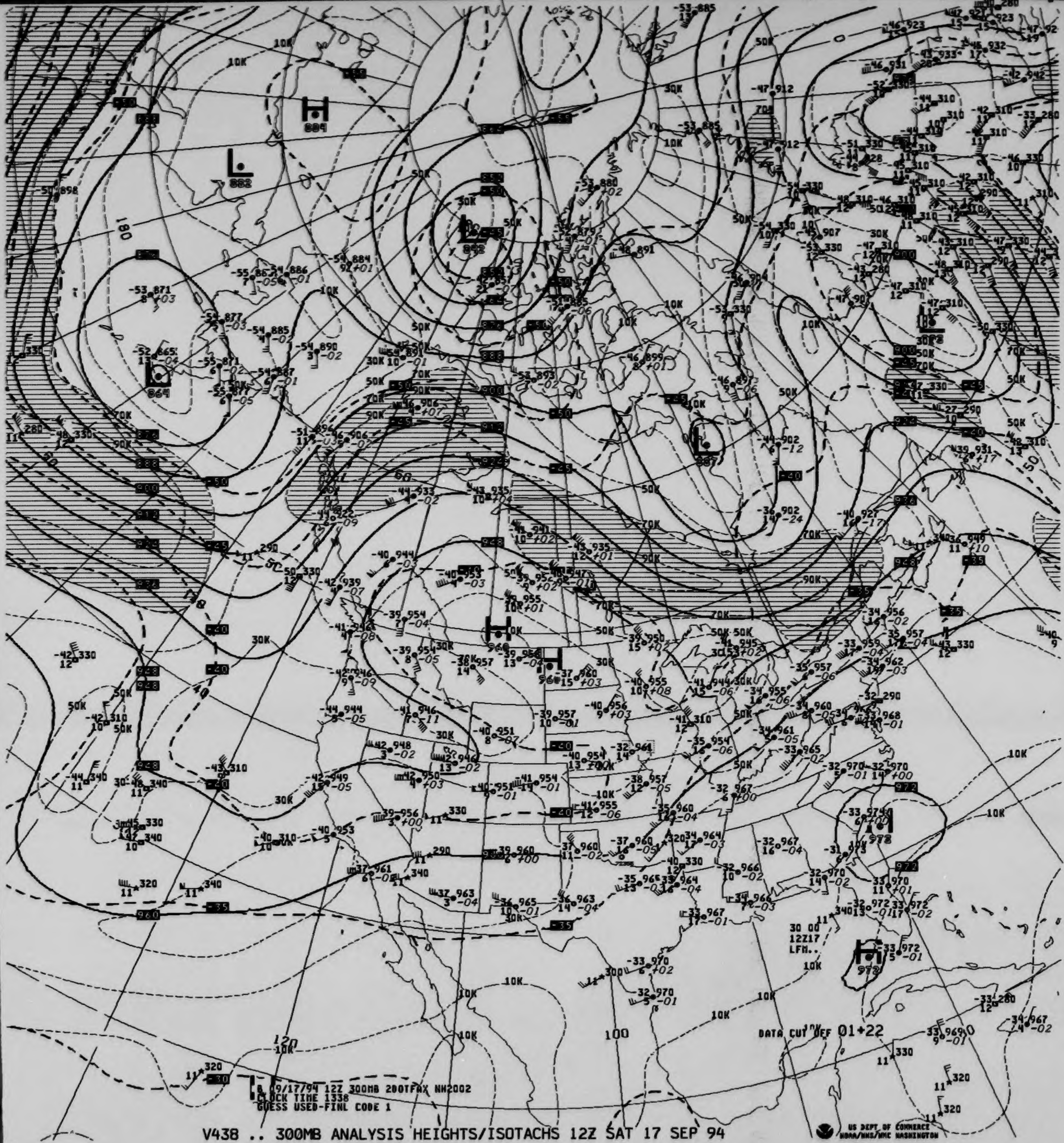
9/17/94 12Z 300MB 200TFAX NH2002
CLOCK TIME 1338
GUESS USED-FINL CODE 1
DATA CUT OFF 01+22
30 00
12Z17
LFM..
H 889
L 882
L 842
L 864
L 887
H 960
H 960
H 972
H 972
180
120
100
10K
30K
50K
70K
90K

V438 .. 300MB ANALYSIS HEIGHTS/ISOTACHS 12Z SAT 17 SEP 94

US DEPT OF COMMERCE
NOAA/NWS/NMC WASHINGTON

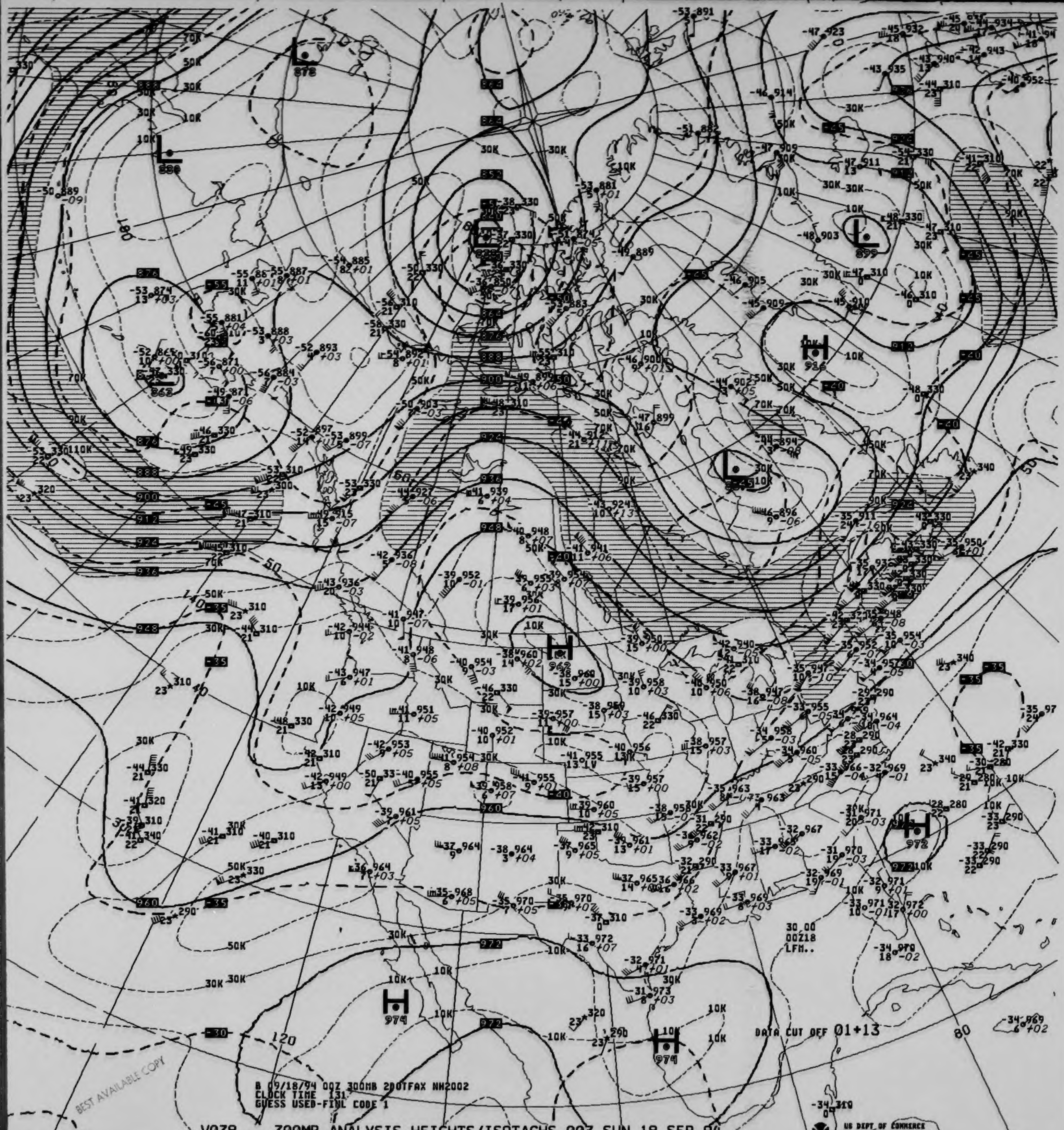
B 09/18/94 00Z 300MB 2DOTFAX NH2002
CLOCK TIME 131
GUESS USED-FINL CODE 1
DATA CUT OFF 01+13
30.00
00Z18
LFM..

BEST AVAILABLE COPY

V038 .. 300MB ANALYSIS HEIGHTS/ISOTACHS 00Z SUN 18 SEP 94

US DEPT OF COMMERCE
NOAA/NWS/NMC WASHINGTON

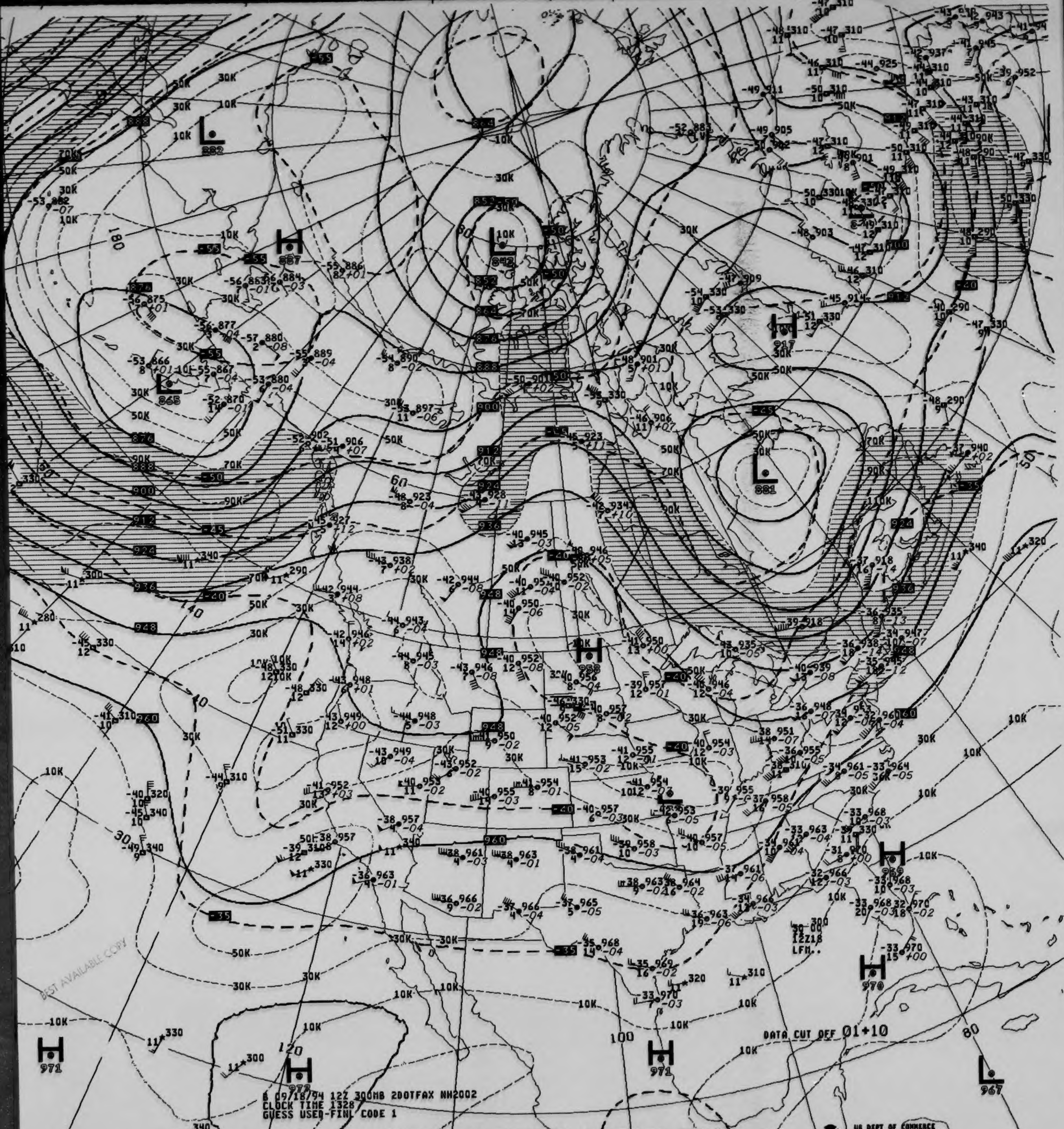
B 09/18/94 12Z 300MB 2DOTFAX NH2002
CLOCK TIME 1328
GUESS USED-FINL CODE 1
DATA CUT OFF 01+10
L 862
L 842
L 865
L 881
L 967
H 887
H 917
H 958
H 969
H 970
H 971
H 972
H 971
180
140
120
100
80
60
50

V438 .. 300MB ANALYSIS HEIGHTS/ISOTACHS 12Z SUN 18 SEP 94

US DEPT OF COMMERCE
NOAA/NWS/NMC WASHINGTON

BEST AVAILABLE COPY

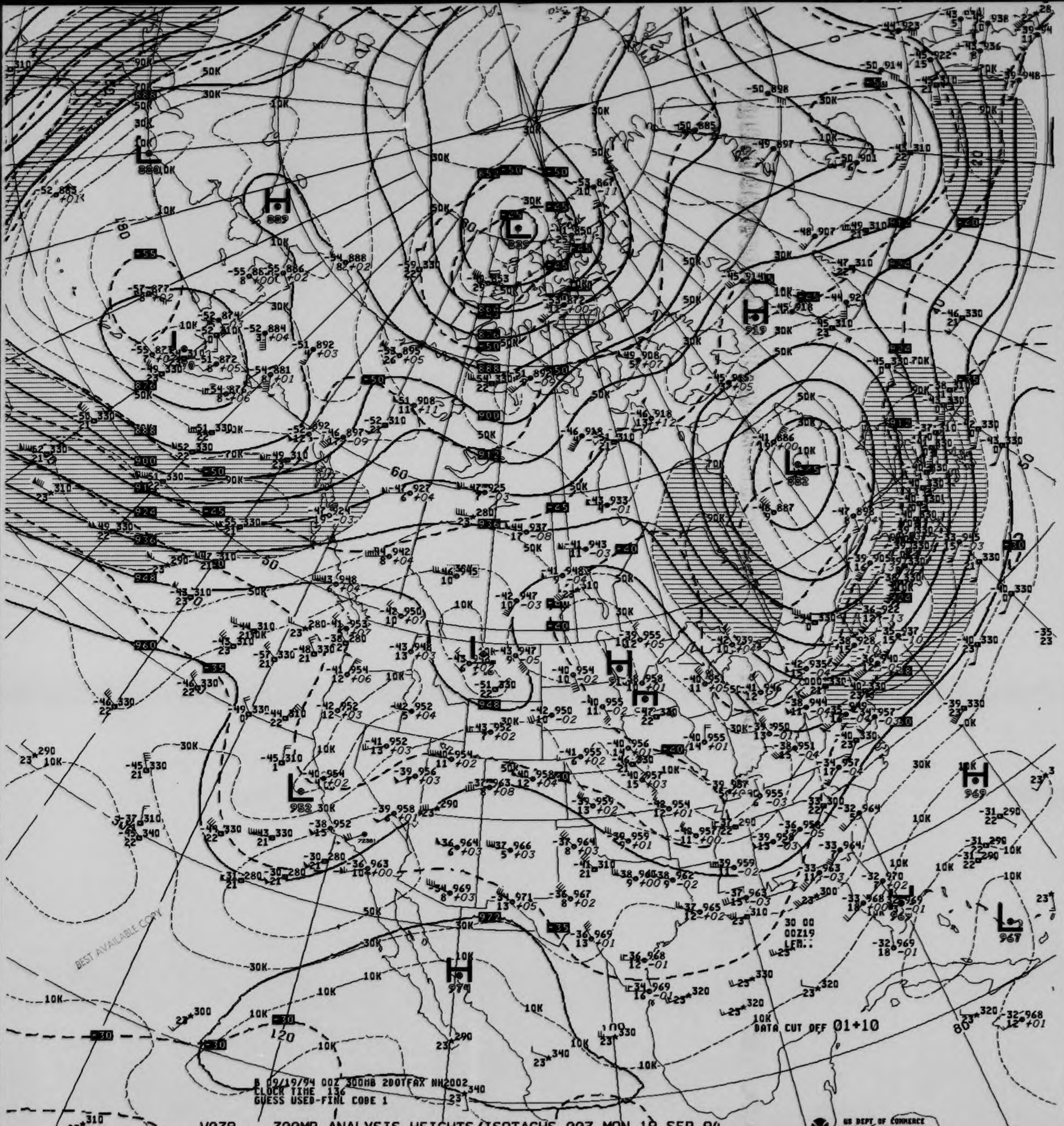
B 09/19/94 00Z 300MB 200TFAX NH2002
CLOCK TIME 136
GUESS USED-FINL CODE 1
DATA CUT OFF 01+10
30 00
00Z19
LFM..
H 889
L 835
H 919
L 882
H
L 952
H 969
L 967
H 974
L 880
120
100
80
60
50
40
30K
50K
70K
90K
10K

BEST AVAILABLE COPY

V038 .. 300MB ANALYSIS HEIGHTS/ISOTACHS 00Z MON 19 SEP 94

US DEPT OF COMMERCE
NOAA/NWS/NMC WASHINGTON

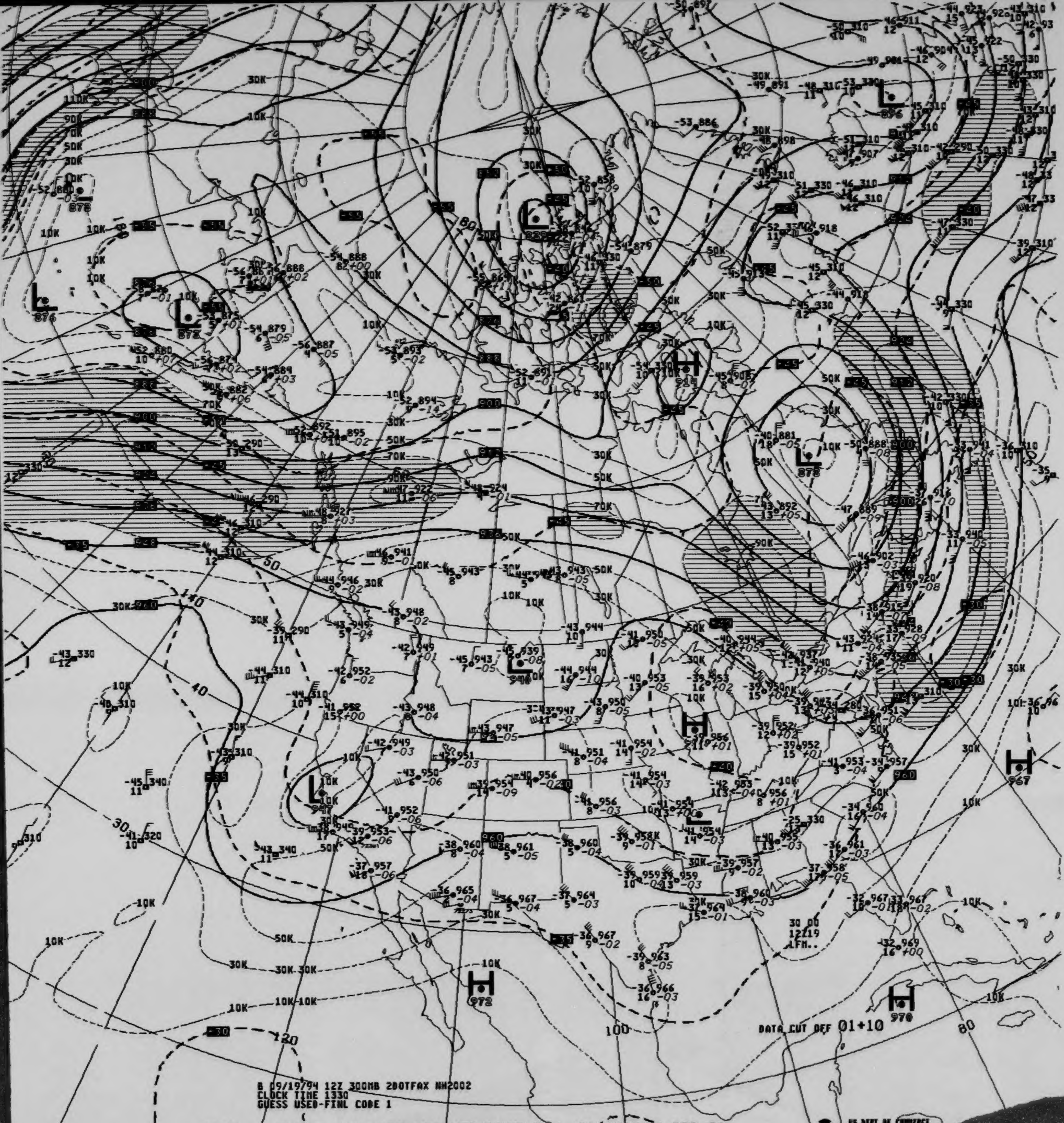
L 876
L 872
L 839
L 876
L 878
H 914
H 956
L 940
L 947
H 972
H 970
H 967
30 00
12Z19
LFM..
DATA CUT OFF 01+10
B 09/19/94 12Z 300MB 2DOTFAX NH2002
CLOCK TIME 1330
GUESS USED-FINL CODE 1

V438 .. 300MB ANALYSIS HEIGHTS/ISOTACHS 12Z MON 19 SEP 94

US DEPT OF COMMERCE
NOAA/NWS/NMC WASHINGTON

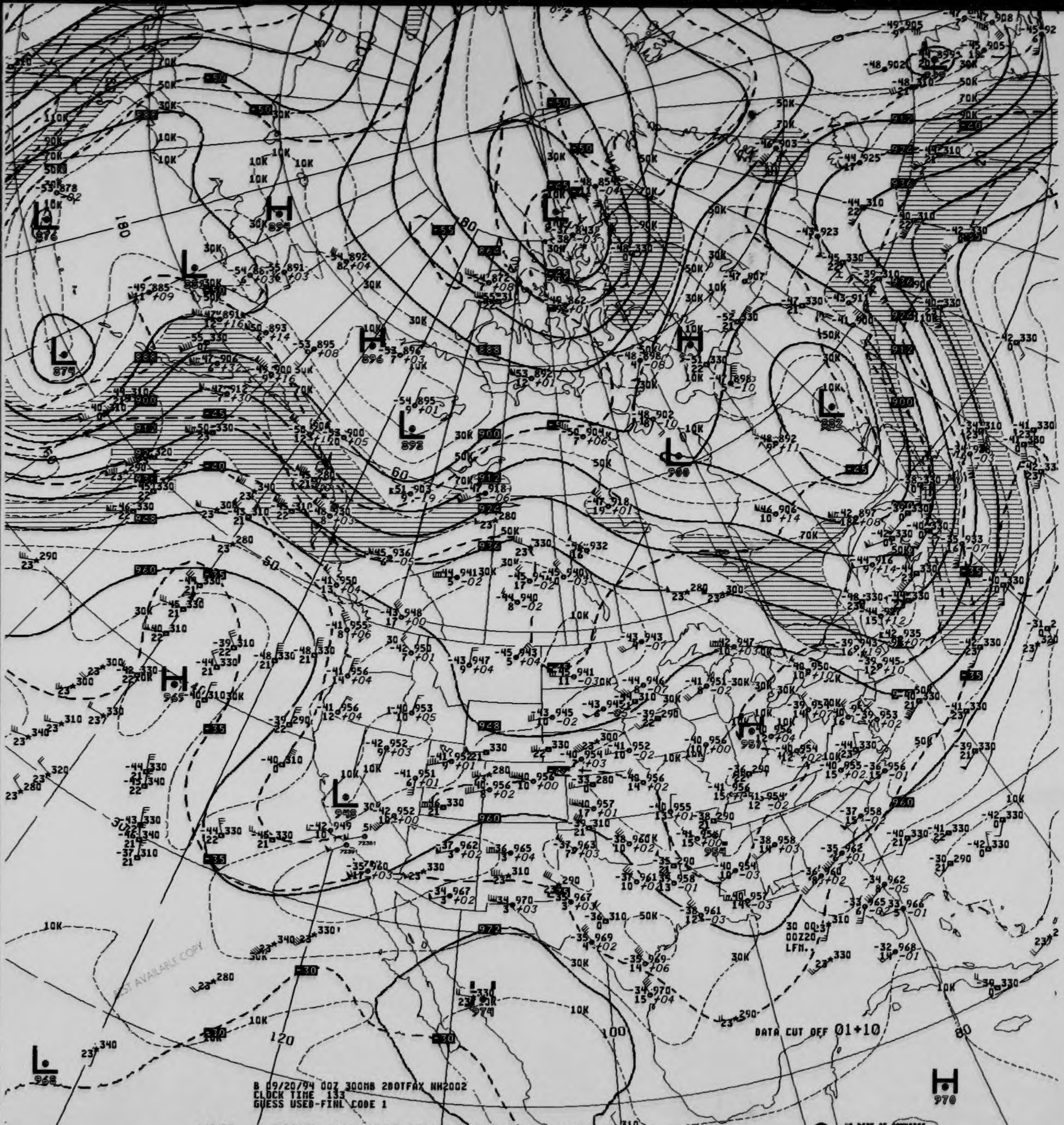
180
120
100
80
60
50
H
L
896
892
898
900
912
924
936
948
960
972
970
968
10K
30K
50K
70K
90K
110K
-30
-35
-40
-45
-50
-55

DATA CUT OFF 01+10

B 09/20/94 00Z 300MB 200TFAX NH2002
CLOCK TIME 133
GUESS USED-FINL CODE 1

BEST AVAILABLE COPY

V038 .. 300MB ANALYSIS HEIGHTS/ISOTACHS 00Z TUE 20 SEP 94

US DEPT OF COMMERCE
NOAA/NWS/NMC WASHINGTON

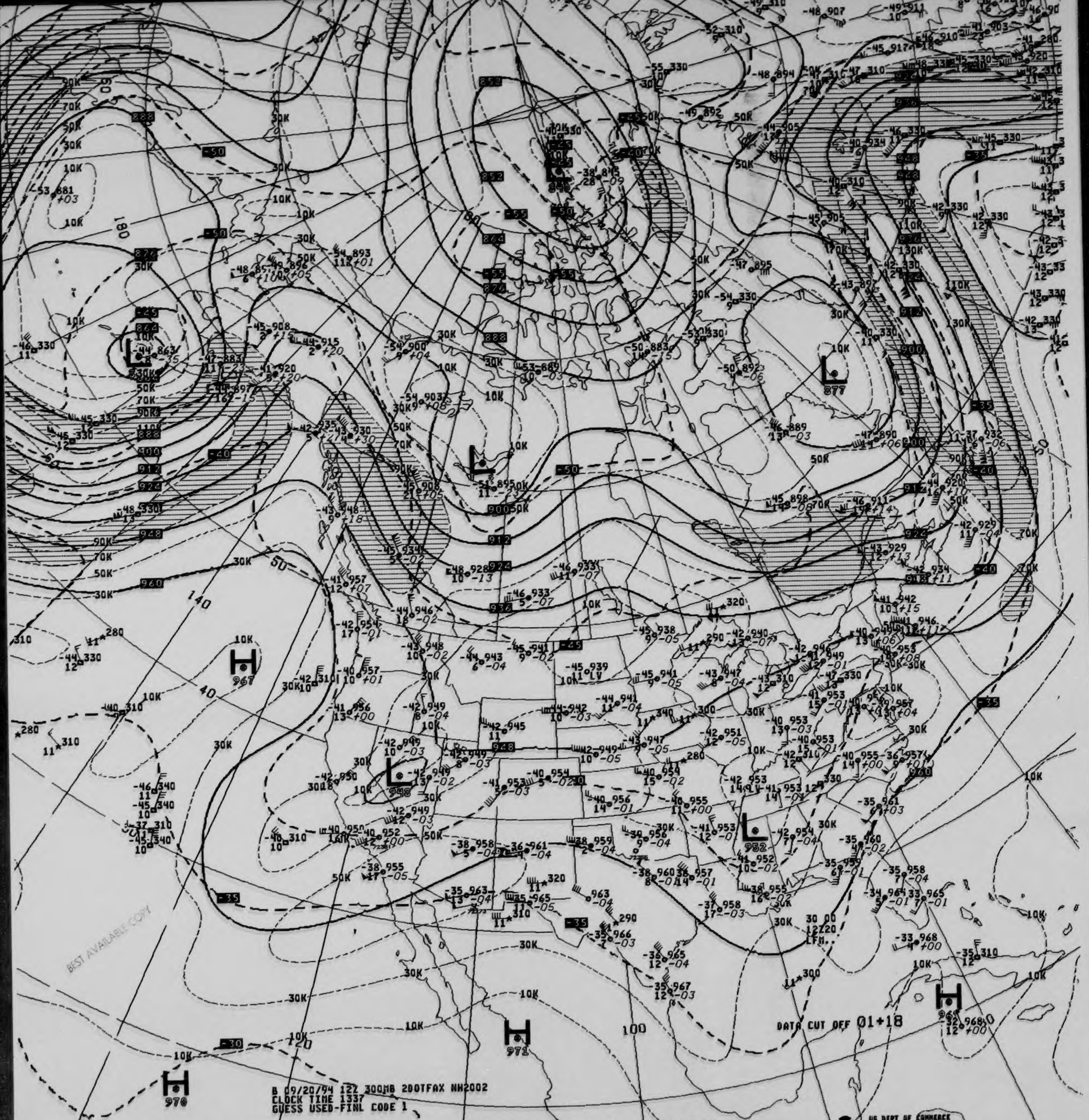
B 09/20/94 12Z 300MB 200TFAX NH2002
CLOCK TIME 1337
GUESS USED-FINL CODE 1
DATA CUT OFF 01+18
US DEPT OF COMMERCE
NOAA/NWS/NMC WASHINGTON
BEST AVAILABLE COPY
H
967
H
971
H
970
H
968
L
877
L
952
L
948
L
863
L
895
180
140
120
100
50
40
-30
-35
-40
-45
-50
-55
852
864
876
888
900
912
924
936
948
960
10K
30K
50K
70K
90K
110K
130K

V438 .. 300MB ANALYSIS HEIGHTS/ISOTACHS 12Z TUE 20 SEP 94

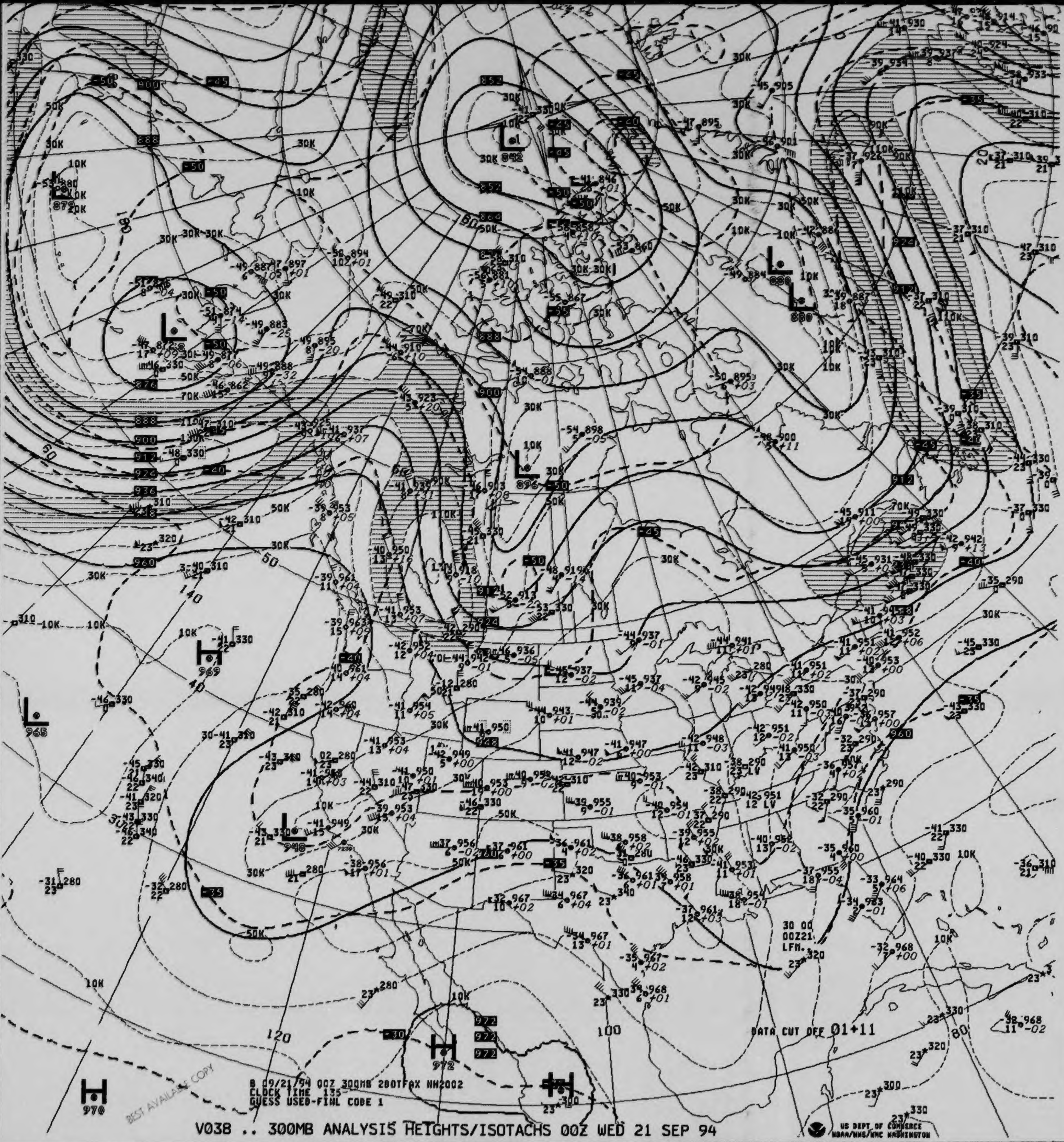
B 09/21/94 00Z 300MB 2D0TFAX NH2002
CLOCK TIME 135
GUESS USED-FINL CODE 1
DATA CUT OFF 01+11
30 00
00Z21
LFM.
US DEPT OF COMMERCE
NOAA/NWS/NMC WASHINGTON

BEST AVAILABLE COPY

V038 .. 300MB ANALYSIS HEIGHTS/ISOTACHS 00Z WED 21 SEP 94

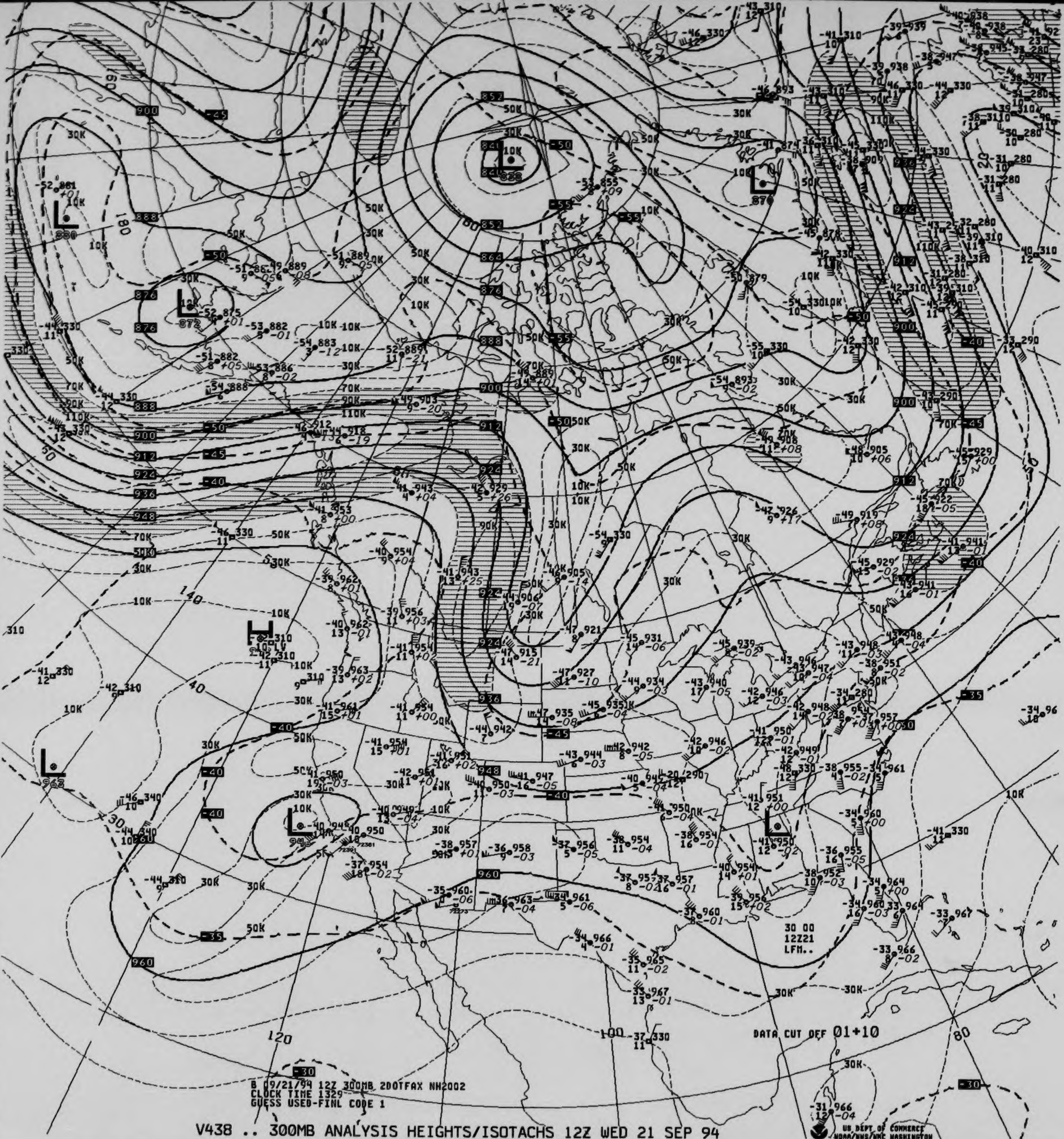
30 00
12Z21
LFM..
DATA CUT OFF 01+10

B 09/21/94 12Z 300MB 200TFAX NH2002
CLOCK TIME 1329
GUESS USED-FINL CODE 1

V438 .. 300MB ANALYSIS HEIGHTS/ISOTACHS 12Z WED 21 SEP 94

US DEPT OF COMMERCE
NOAA/NWS/NMC WASHINGTON

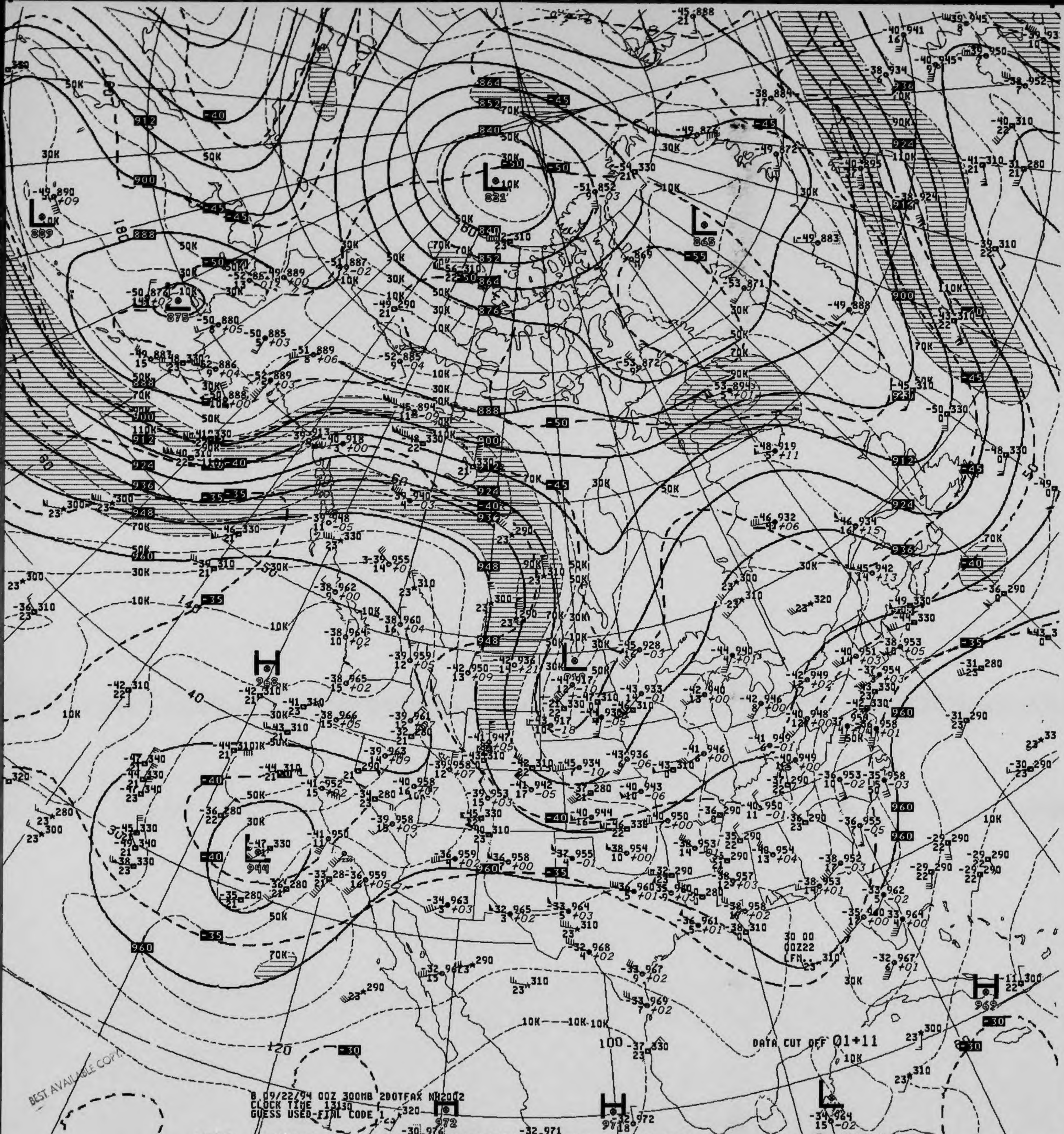
8 09/22/94 00Z 300MB 2DOTFAX NH2002
CLOCK TIME 13130
GUESS USED-FINAL CODE 1
DATA CUT OFF 01+11
30 00
00Z22
LFM..
BEST AVAILABLE COPY

V038 .. 300MB ANALYSIS HEIGHTS/ISOTACHS 00Z THU 22 SEP 94

US DEPT OF COMMERCE
NOAA/NWS/NMC WASHINGTON

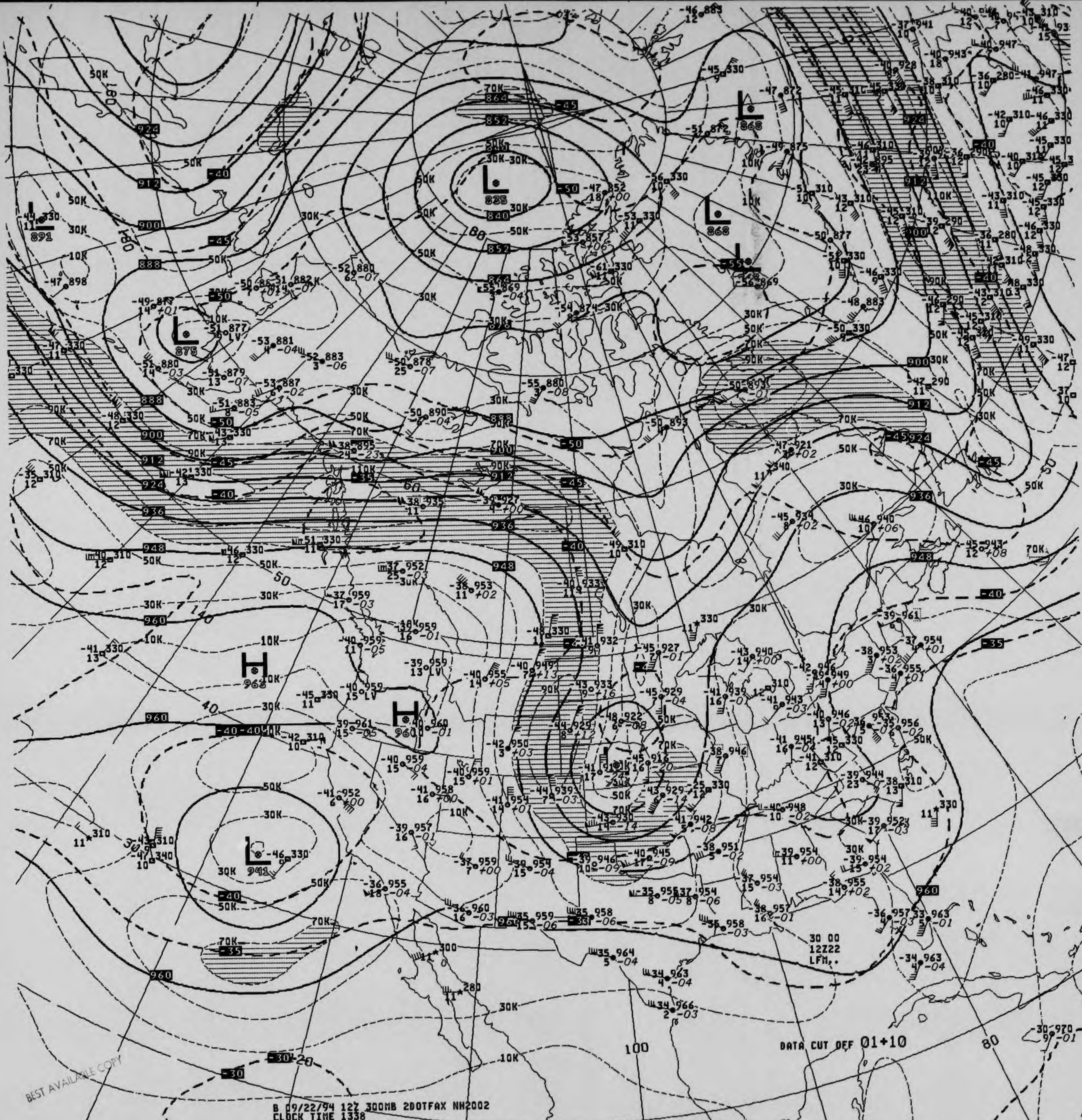
30 00
12Z22
LFM
DATA CUT OFF 01+10

BEST AVAILABLE COPY

B 09/22/94 12Z 300MB 2DOTFAX NH2002
CLOCK TIME 1338
GUESS USED-FINL CODE 1

-V438 .. 300MB ANALYSIS HEIGHTS/ISOTACHS 12Z THU 22 SEP 94

US DEPT OF COMMERCE
NOAA/NWS/NMC WASHINGTON

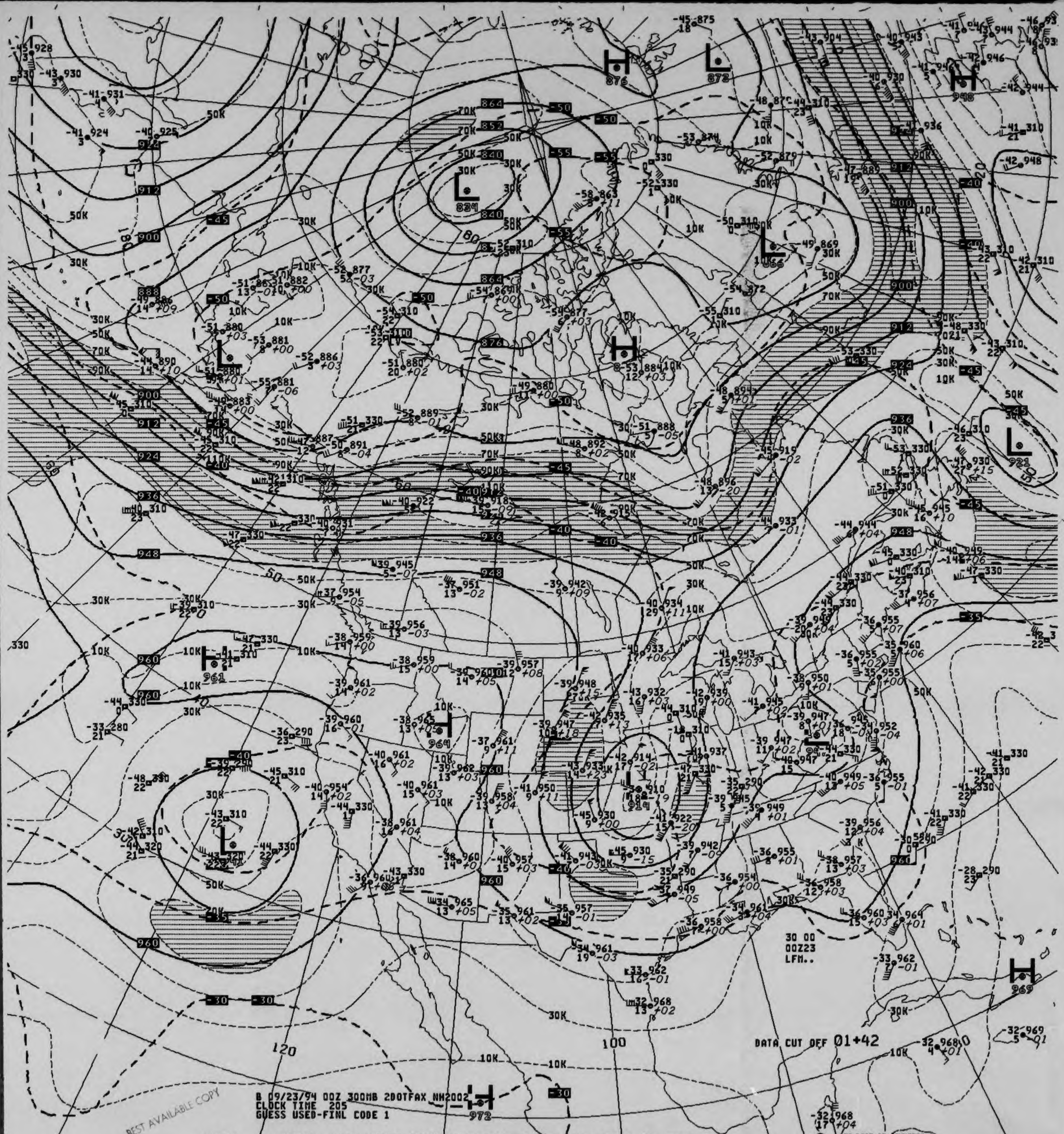
B 09/23/94 00Z 300MB 2DOTFAX NH2002
CLOCK TIME 205
GUESS USED-FINL CODE 1
DATA CUT OFF 01+42
30 00
00Z23
LFM..
US DEPT OF COMMERCE
NOAA/NWS/NMC WASHINGTON

V038 .. 300MB ANALYSIS HEIGHTS/ISOTACHS 00Z FRI 23 SEP 94

BEST AVAILABLE COPY

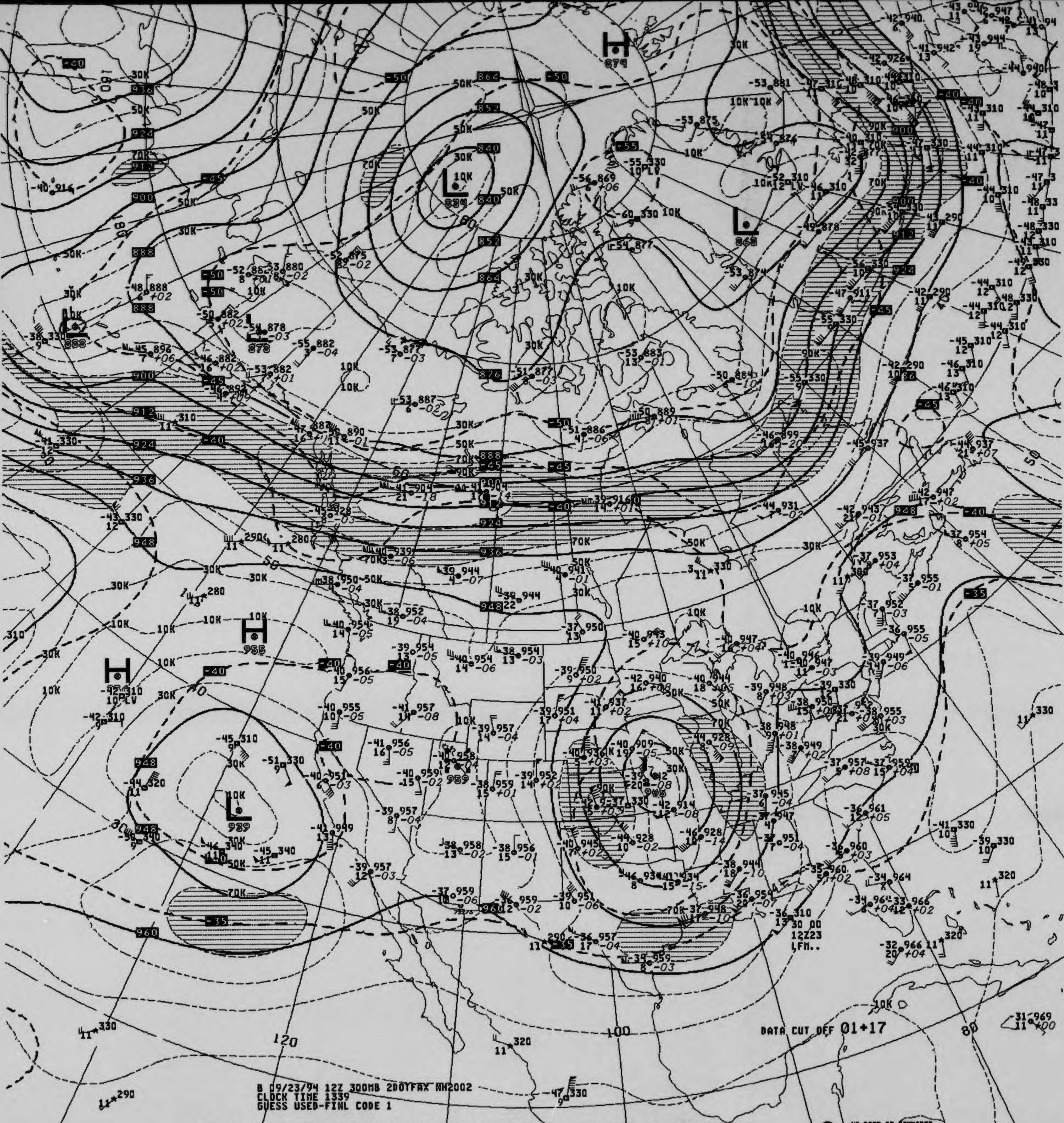

DATA CUT OFF 01+17
B 09/23/94 12Z 300MB 200TFAX NH2002
CLOCK TIME 1339
GUESS USED-FINL CODE 1
H
874
L
824
L
868
H
955
L
939
H
120
100
80

V438 .. 300MB ANALYSIS HEIGHTS/ISOTACHS 12Z FRI 23 SEP 94

US DEPT OF COMMERCE
NOAA/NWS/NMC WASHINGTON

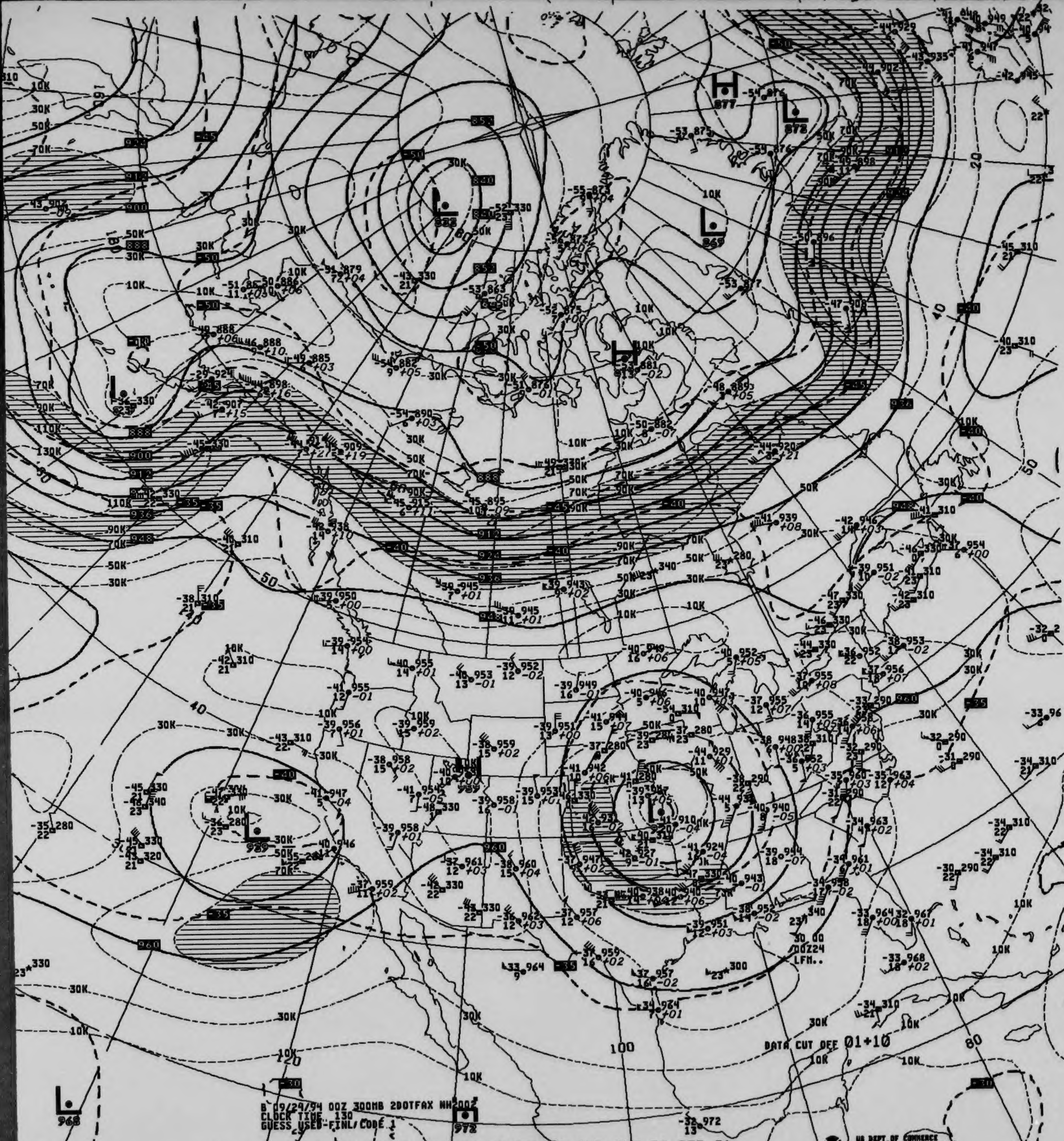
H
877
L
878
L
828
L
869
H
813
L
829
L
939
L
910
L
968
972
DATA CUT OFF 01+10
30 00
00Z24
LFM..
100
120
80
50
40
20
10K
30K
50K
70K
90K
110K
130K

B 09/24/94 00Z 300MB 2DOTFAX NH2002
CLOCK TIME 130
GUESS USED-FINL/CODE 1

V038 .. 300MB ANALYSIS HEIGHTS/ISOTACHS 00Z SAT 24 SEP 94

US DEPT OF COMMERCE
NOAA/NWS/NMC WASHINGTON

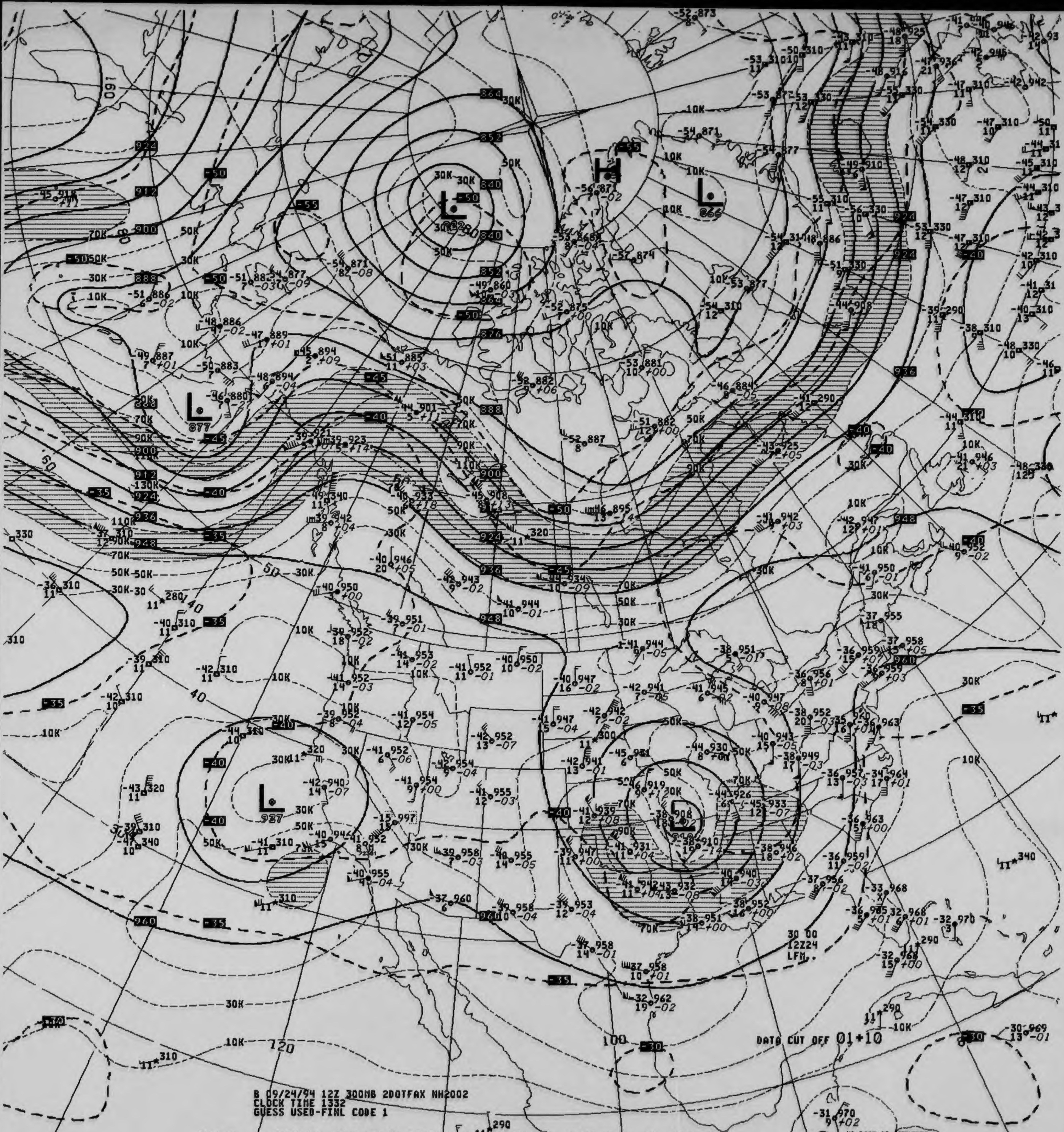
B 09/24/94 12Z 300MB 2DOTFAX NH2002
CLOCK TIME 1332
GUESS USED-FINL CODE 1
DATA CUT OFF 01+10
30 00
12Z24
LFM.

V438 .. 300MB ANALYSIS HEIGHTS/ISOTACHS 12Z SAT 24 SEP 94

US DEPT OF COMMERCE
NOAA/NWS/NMC WASHINGTON

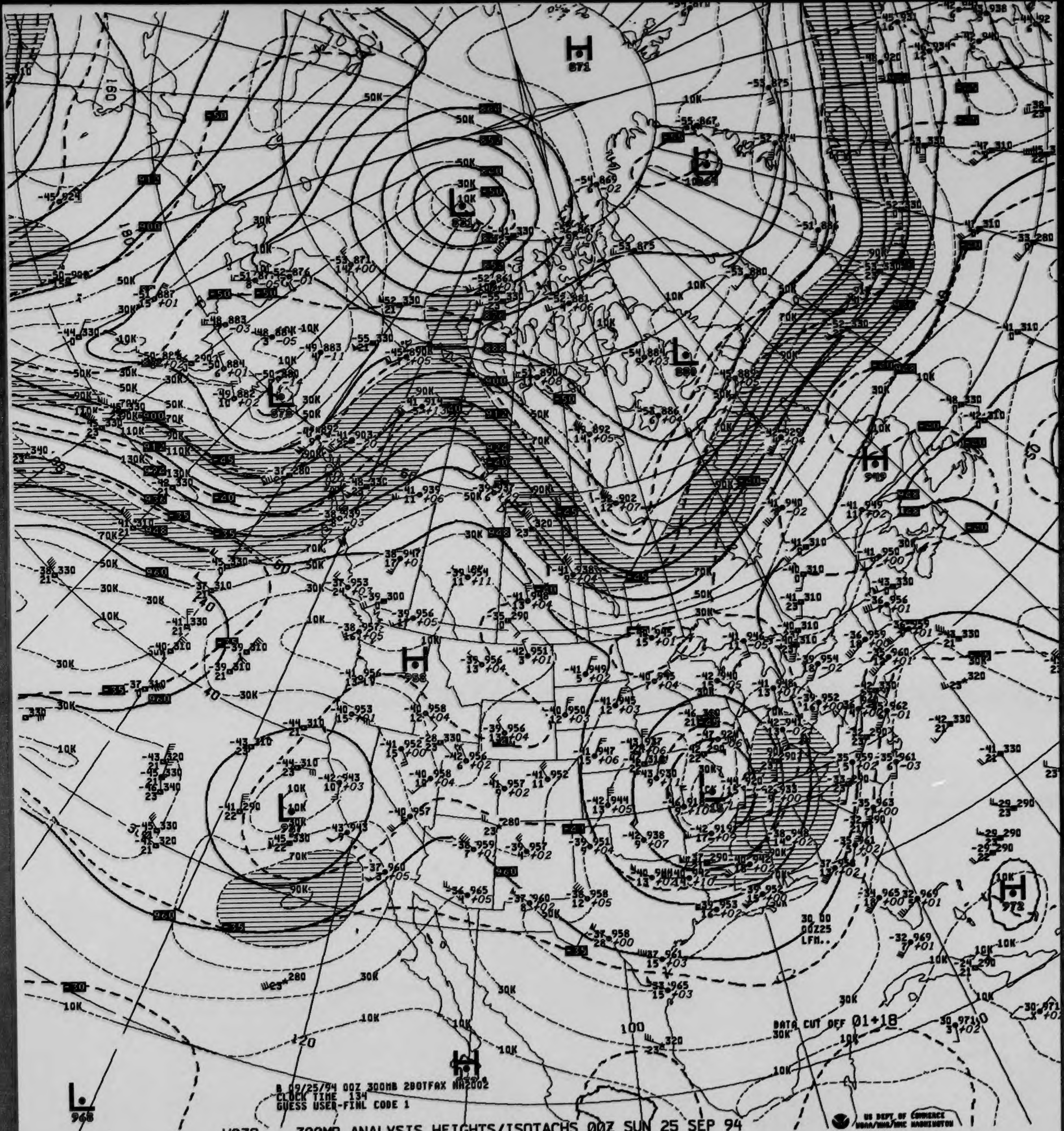
B 09/25/94 00Z 300MB 2BOTFAX NH2002
CLOCK TIME 134
GUESS USED-FINL CODE 1
DATA CUT OFF 01+18
30 00
00Z25
LFM..
US DEPT OF COMMERCE
NOAA/NWS/NMC WASHINGTON
H 871
L 831
L 875
H 958
L 987
L 968
H 949
H 972
50K
30K
10K
70K
90K
110K
130K
160
180
100
120

V038 .. 300MB ANALYSIS HEIGHTS/ISOTACHS 00Z SUN 25 SEP 94

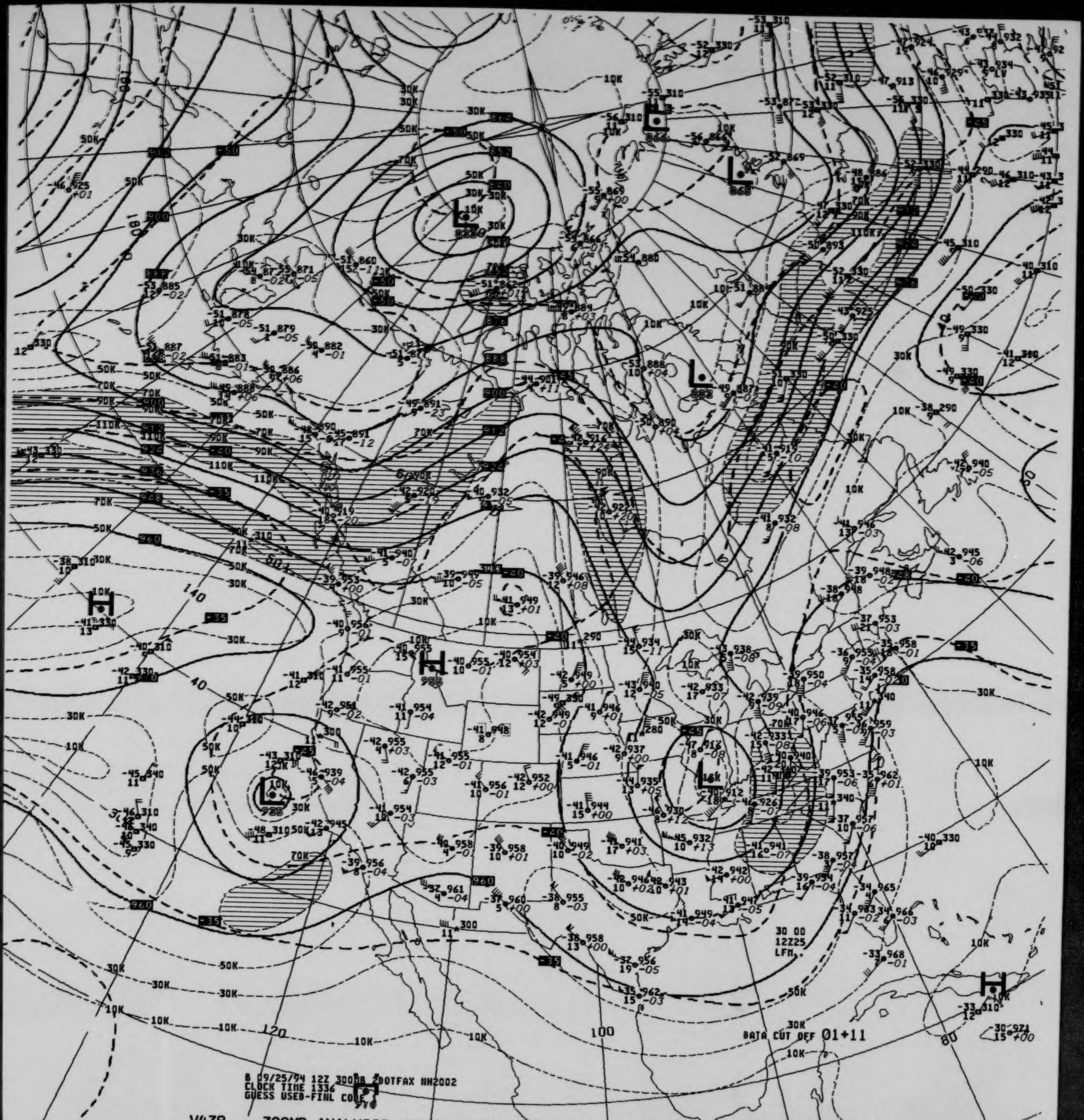
B 09/25/94 12Z 300MB 2 DOTFAX NH2002
CLOCK TIME 1336
GUESS USED-FINL CODE
DATA CUT OFF 01+11
30 00
12Z25
LFM.
120
100
80
140
160
180
10K
30K
50K
70K
90K
110K

V438 .. 300MB ANALYSIS HEIGHTS/ISOTACHS 12Z SUN 25 SEP 94

US DEPT OF COMMERCE
NOAA/NWS/NMC WASHINGTON

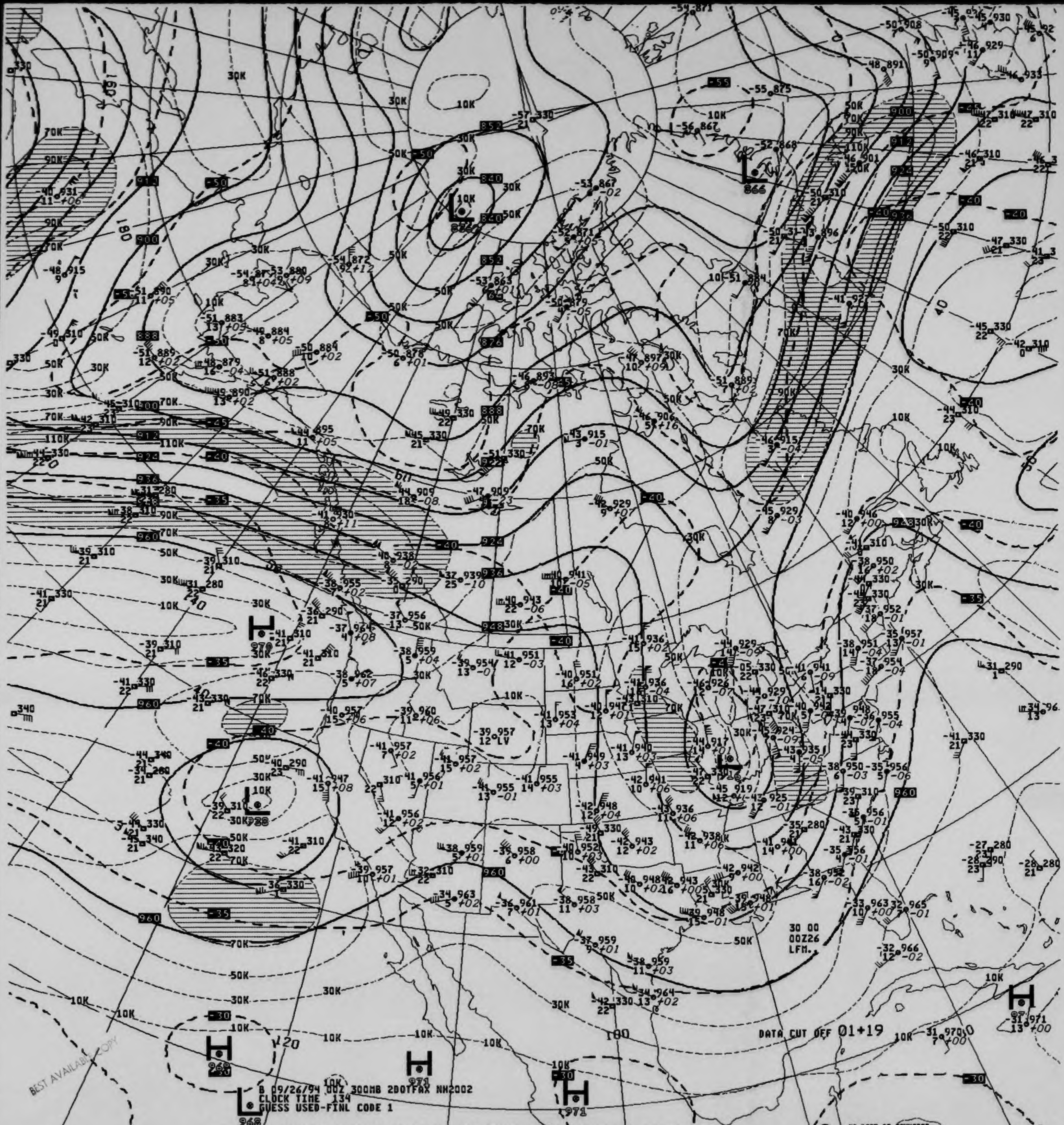
B 09/26/94 00Z 300MB 2DOTFAX NH2002
CLOCK TIME 134
GUESS USED-FINL CODE 1
DATA CUT OFF 01+19
30 00
00Z26
LFM.
US DEPT OF COMMERCE
NOAA/NWS/NMC WASHINGTON

V038 .. 300MB ANALYSIS HEIGHTS/ISOTACHS 00Z MON 26 SEP 94

BEST AVAILABLE COPY

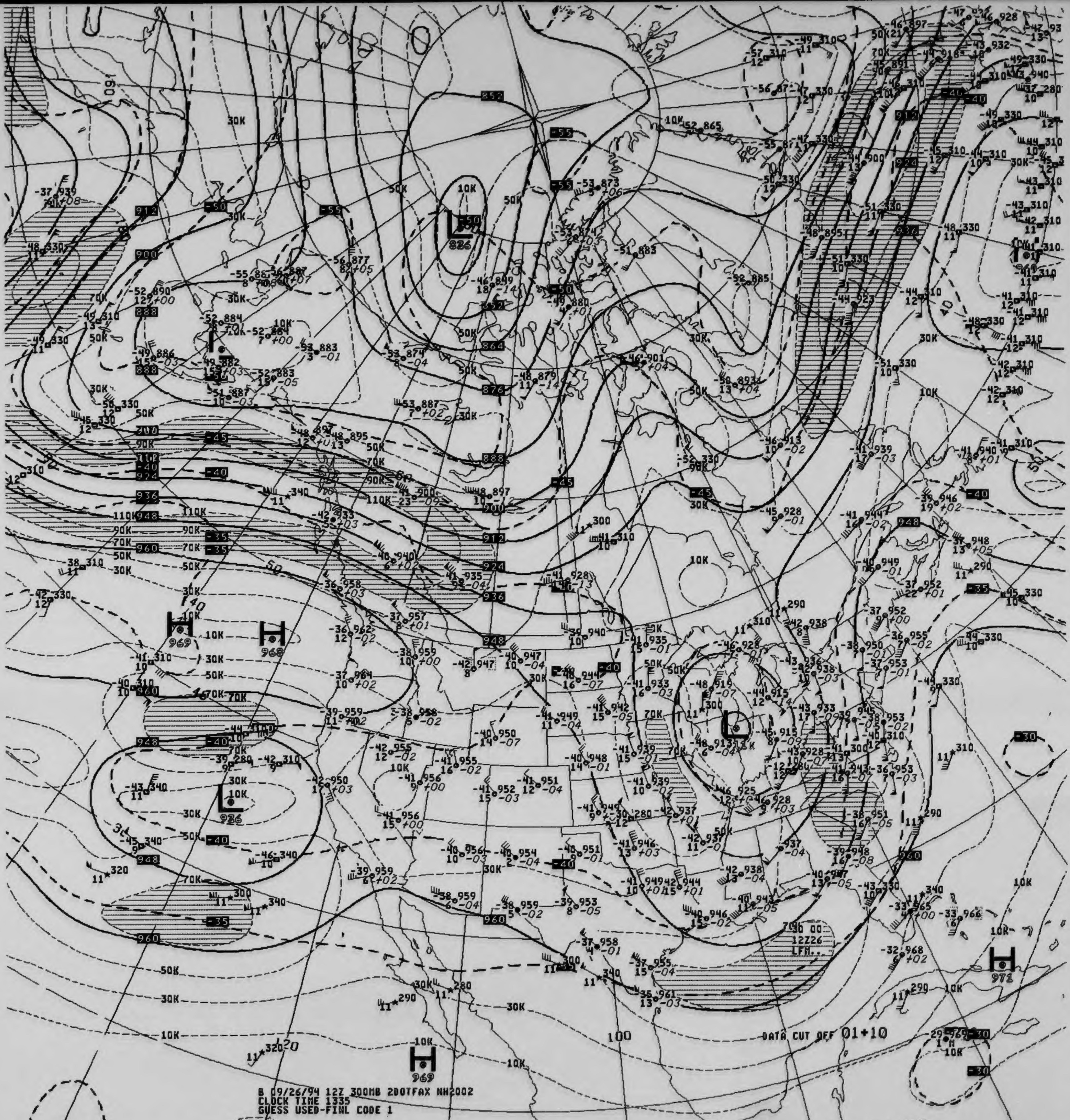
DATA CUT OFF 01+10
H 969
H 968
H 969
H 971
L 826
L 926
852
864
876
888
900
912
924
936
948
960
-55
-50
-45
-40
-35
-30
10K
30K
50K
70K
90K
110K
100
120
140
160

B 09/26/94 12Z 300MB 2DOTFAX NH2002
CLOCK TIME 1335
GUESS USED-FINL CODE 1

V438 .. 300MB ANALYSIS HEIGHTS/ISOTACHS 12Z MON 26 SEP 94

US DEPT OF COMMERCE
NOAA/NWS/NMC WASHINGTON

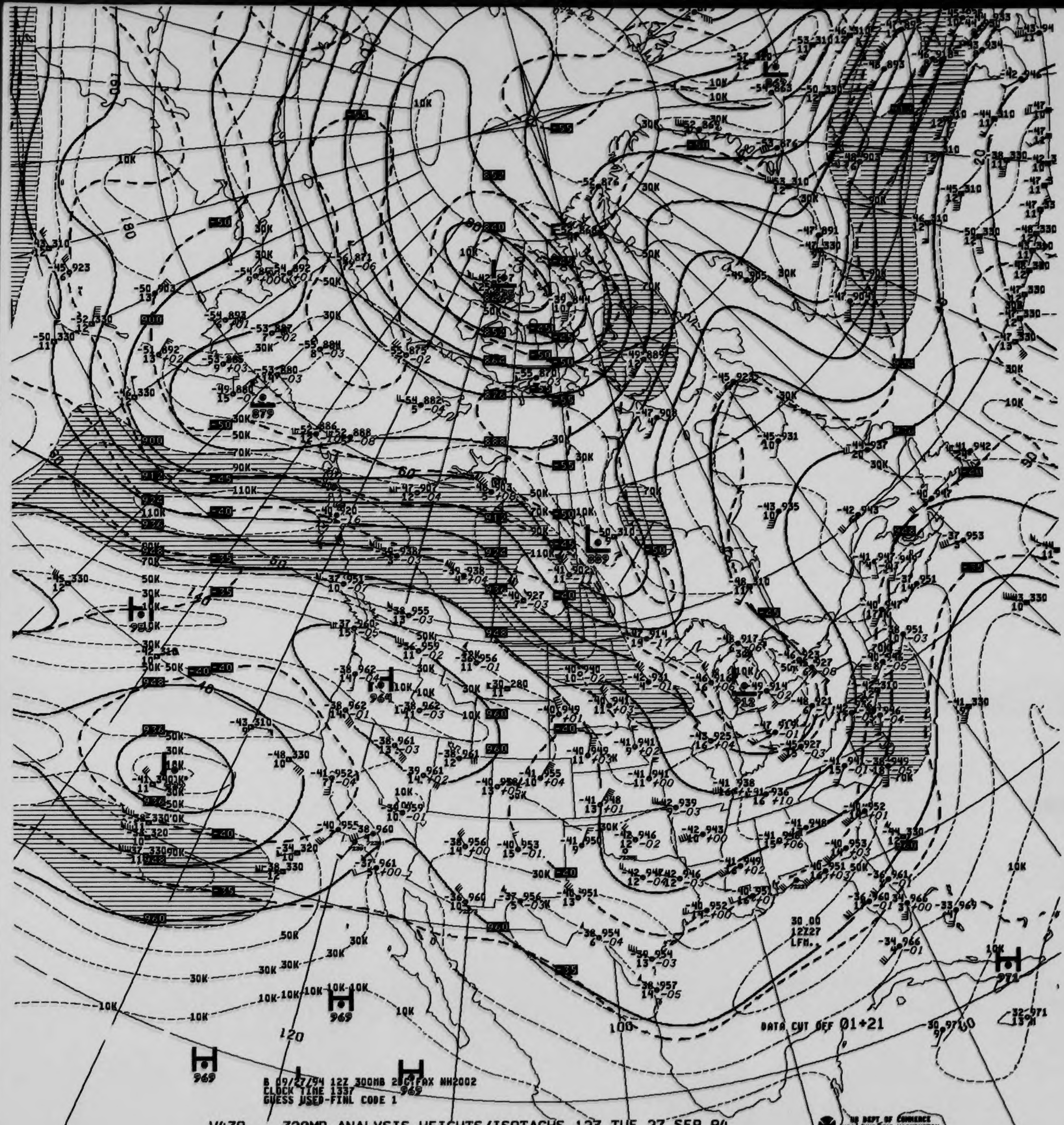
B 09/27/94 12Z 300MB 2..CTFAX NH2002
CLOCK TIME 1337
GUESS USED-FINL CODE 1
DATA CUT OFF 01+21
30.00
12Z27
LFM.
US DEPT OF COMMERCE
NOAA/NWS/NMC WASHINGTON
180
160
140
120
100
80
60
40
30
20

V438 .. 300MB ANALYSIS HEIGHTS/ISOTACHS 12Z TUE 27 SEP 94

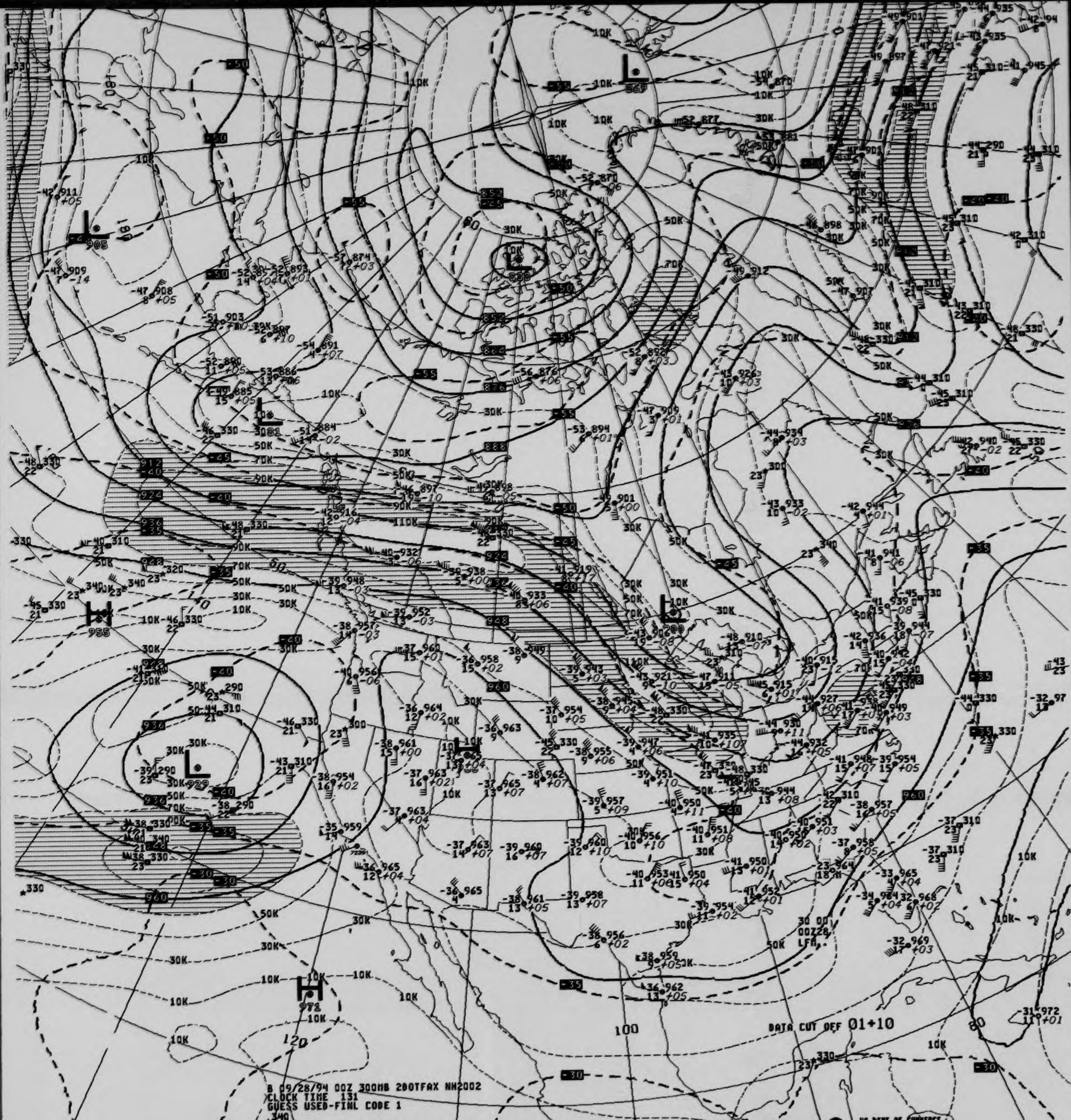
B 09/28/94 00Z 300MB 280TFAX NH2002
CLOCK TIME 131
GUESS USED-FINL CODE 1
DATA CUT OFF 01+10
US DEPT OF COMMERCE / NOAA/NWS/NMC WASHINGTON

V038 .. 300MB ANALYSIS HEIGHTS/ISOTACHS 00Z WED 28 SEP 94

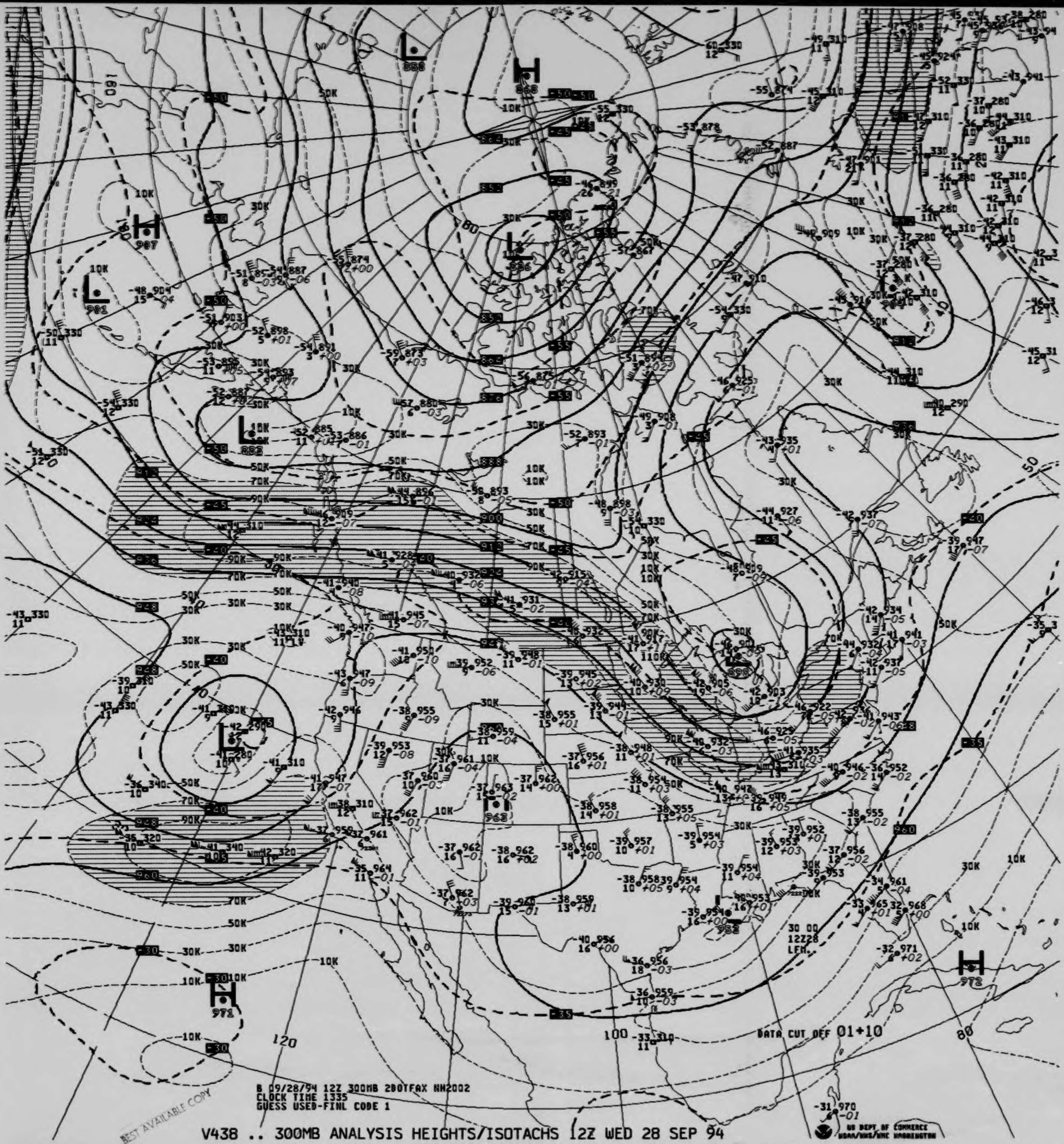

DATA CUT OFF 01+10
30 00
12Z28
LFM.
US DEPT OF COMMERCE
NOAA/NWS/NMC WASHINGTON

B 09/28/94 12Z 300MB 2BOTFAX NH2002
CLOCK TIME 1335
GUESS USED-FINL CODE 1

V438 .. 300MB ANALYSIS HEIGHTS/ISOTACHS 12Z WED 28 SEP 94

BEST AVAILABLE COPY

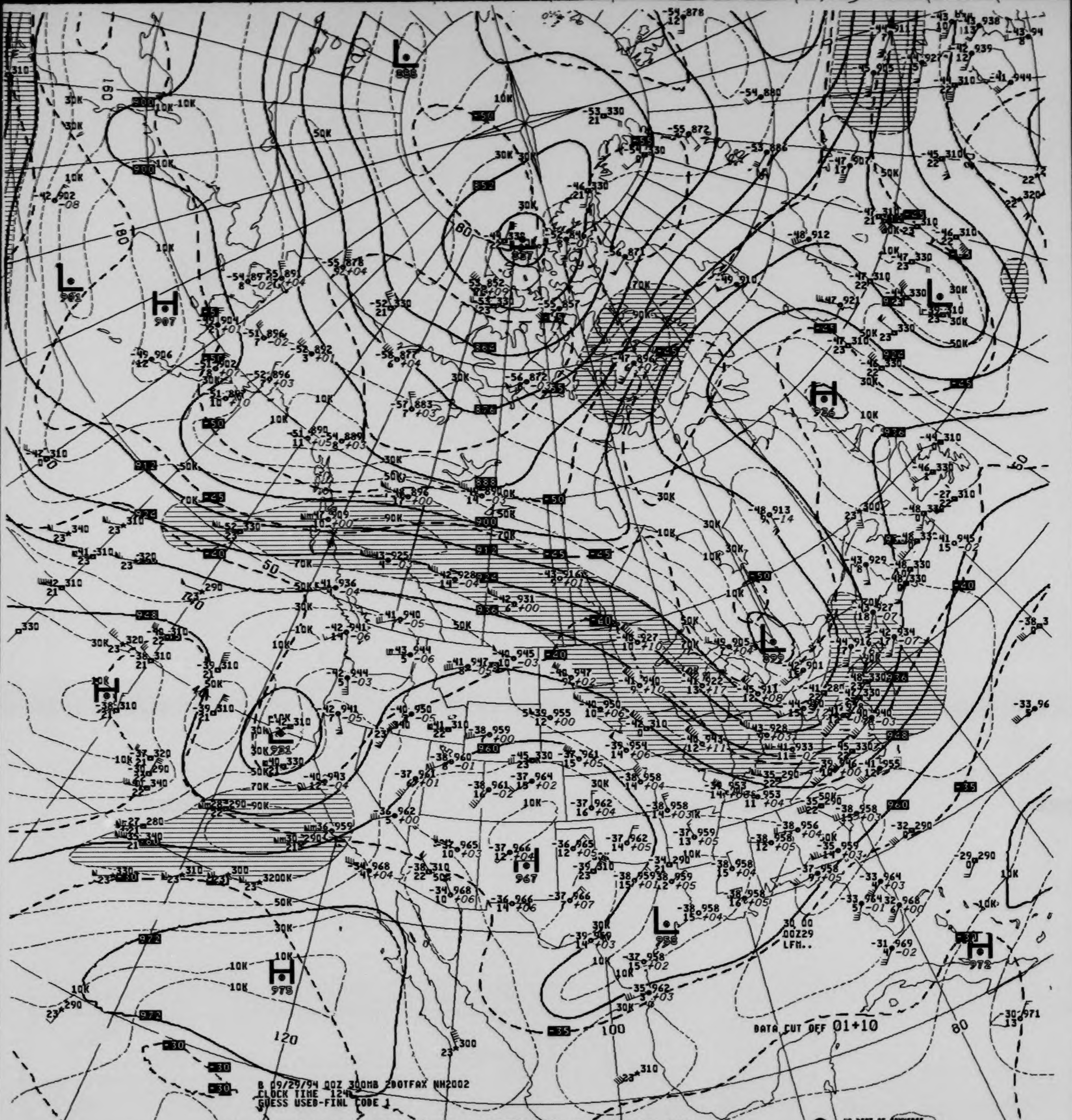
L 886
L 961
H 907
L 957
H 936
L 893
L 951
H 967
L 956
H 979
H 972
30.00
00Z29
LFM..
DATA CUT OFF 01+10
B 09/29/94 00Z 300MB 2DOTFAX NH2002
CLOCK TIME 124
GUESS USED-FINL CODE 1
120
100
80
180
160
50
140
10K
30K
50K
70K
90K

V038 .. 300MB ANALYSIS HEIGHTS/ISOTACHS 00Z THU 29 SEP 94

US DEPT OF COMMERCE
NOAA/NWS/NMC WASHINGTON

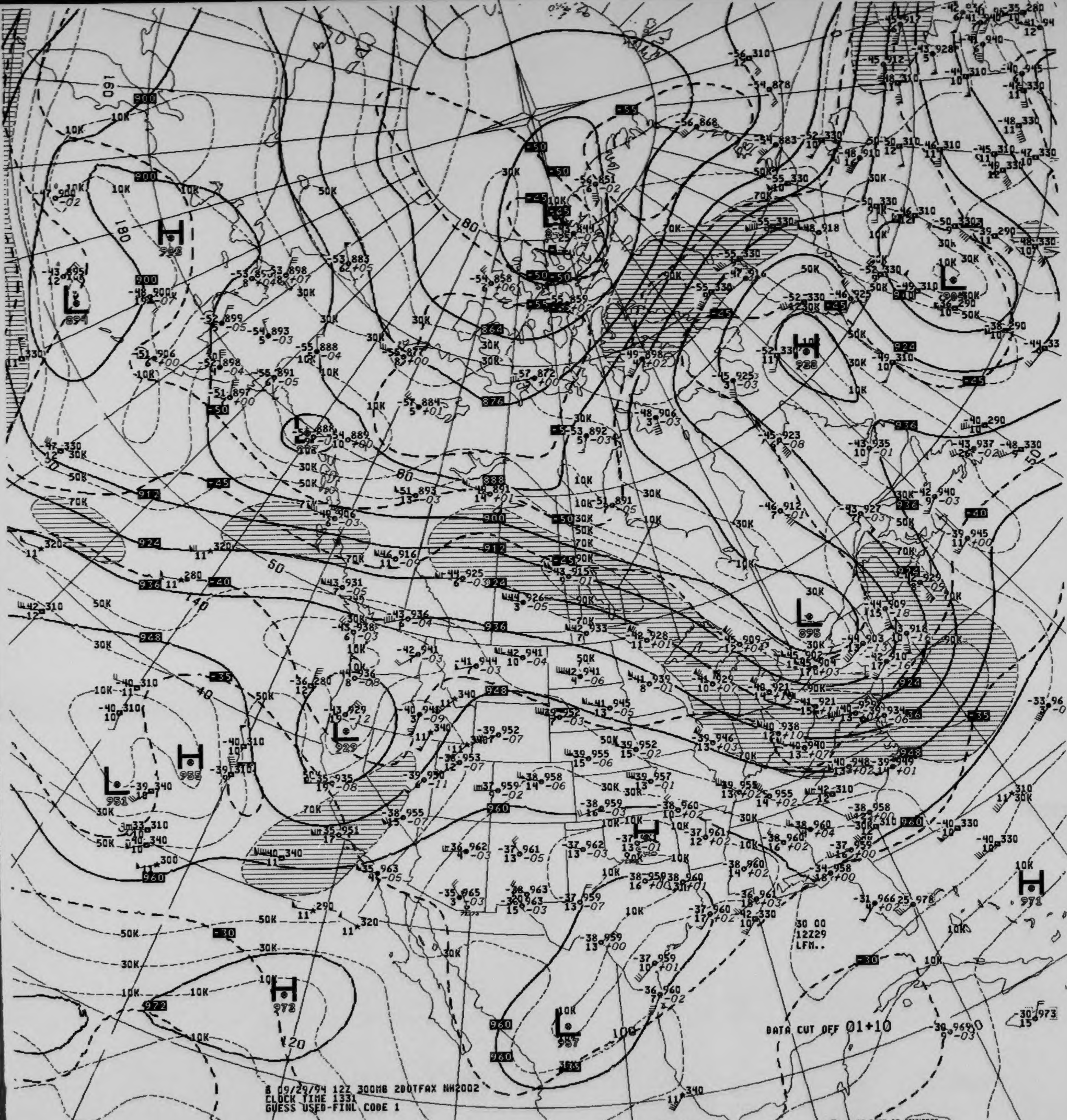

8 09/29/94 12Z 300MB 200TFAX NH2002
CLOCK TIME 1331
GUESS USED-FINL CODE 1

DATA CUT OFF 01+10

30 00
12Z29
LFM..

US DEPT OF COMMERCE
NOAA/NWS/NMC WASHINGTON

V438 .. 300MB ANALYSIS HEIGHTS/ISOTACHS 12Z THU 29 SEP 94

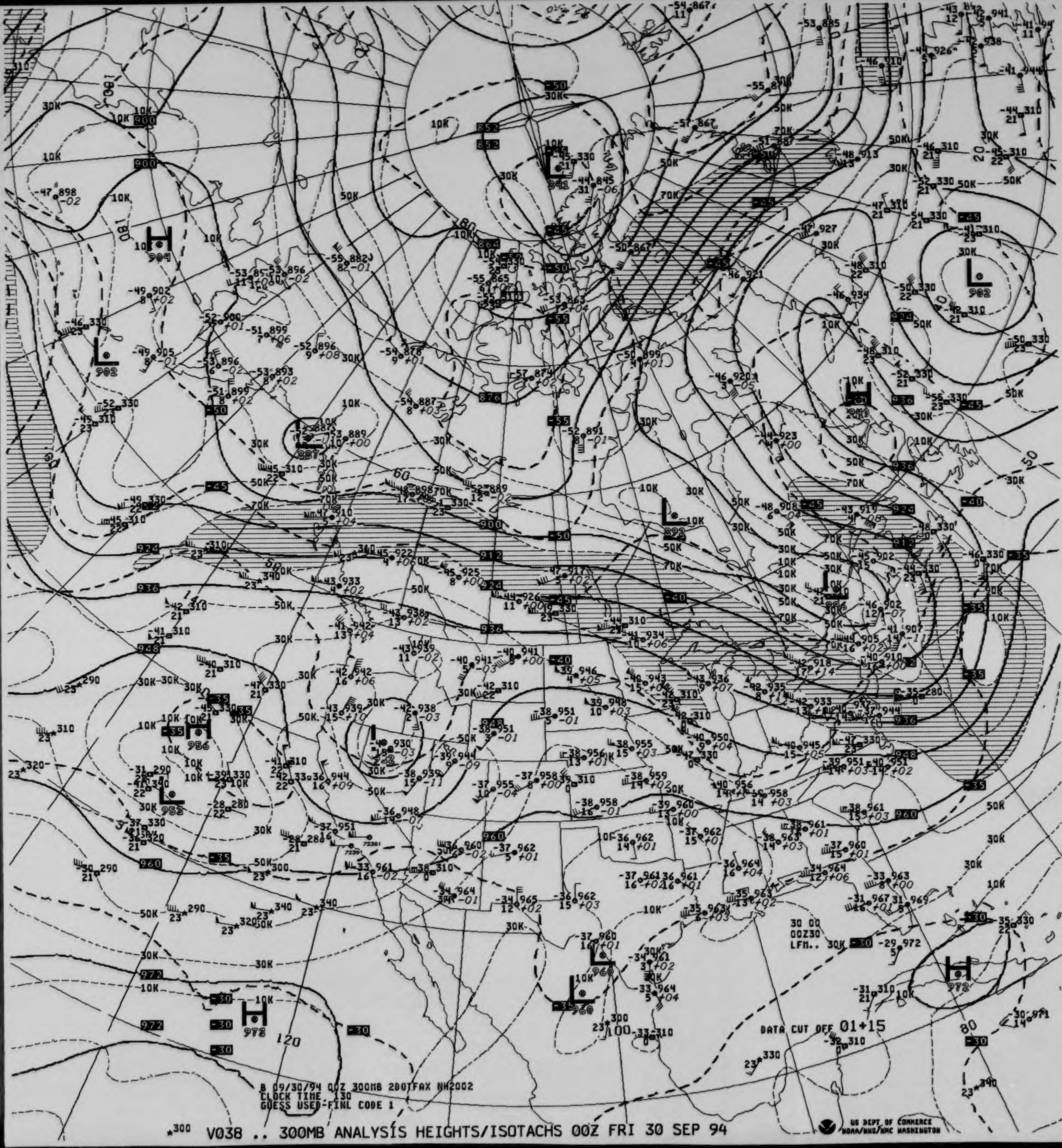
DATA CUT OFF 01+15
30 00
00Z30
LFM..
US DEPT OF COMMERCE
NOAA/NWS/NMC WASHINGTON

B 09/30/94 00Z 300MB 200TFAX NH2002
CLOCK TIME 130
GUESS USED-FINL CODE 1

V038 .. 300MB ANALYSIS HEIGHTS/ISOTACHS 00Z FRI 30 SEP 94

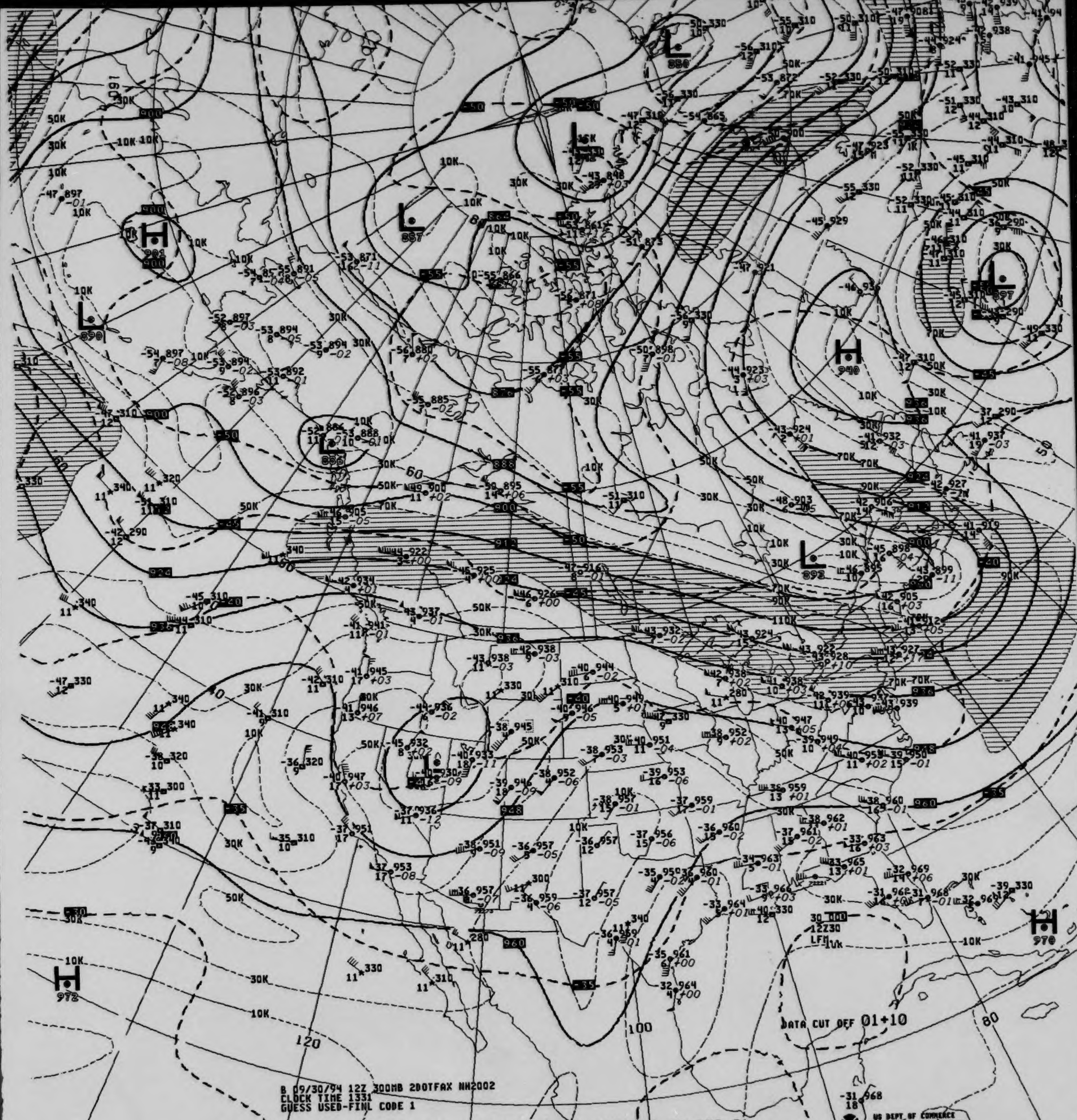
B 09/30/94 12Z 300MB 2DOTFAX NH2002
CLOCK TIME 1331
GUESS USED-FINL CODE 1
DATA CUT OFF 01+10
US DEPT OF COMMERCE
NOAA/NWS/NMC WASHINGTON

V438 .. 300MB ANALYSIS HEIGHTS/ISOTACHS 12Z FRI 30 SEP 94

AA Form 48 - 364A
v. 8 - 83)

U.S. Department of Commerce
National Oceanic and Atmospheric Administration
National Environmental Satellite, Data, and Information Service
National Climatic Data Center

250 MB CONSTANT PRESSURE CHARTS

NORTH AMERICAN NMC

ALL RECORDS ARE THE BEST AVAILABLE FOR FILMING

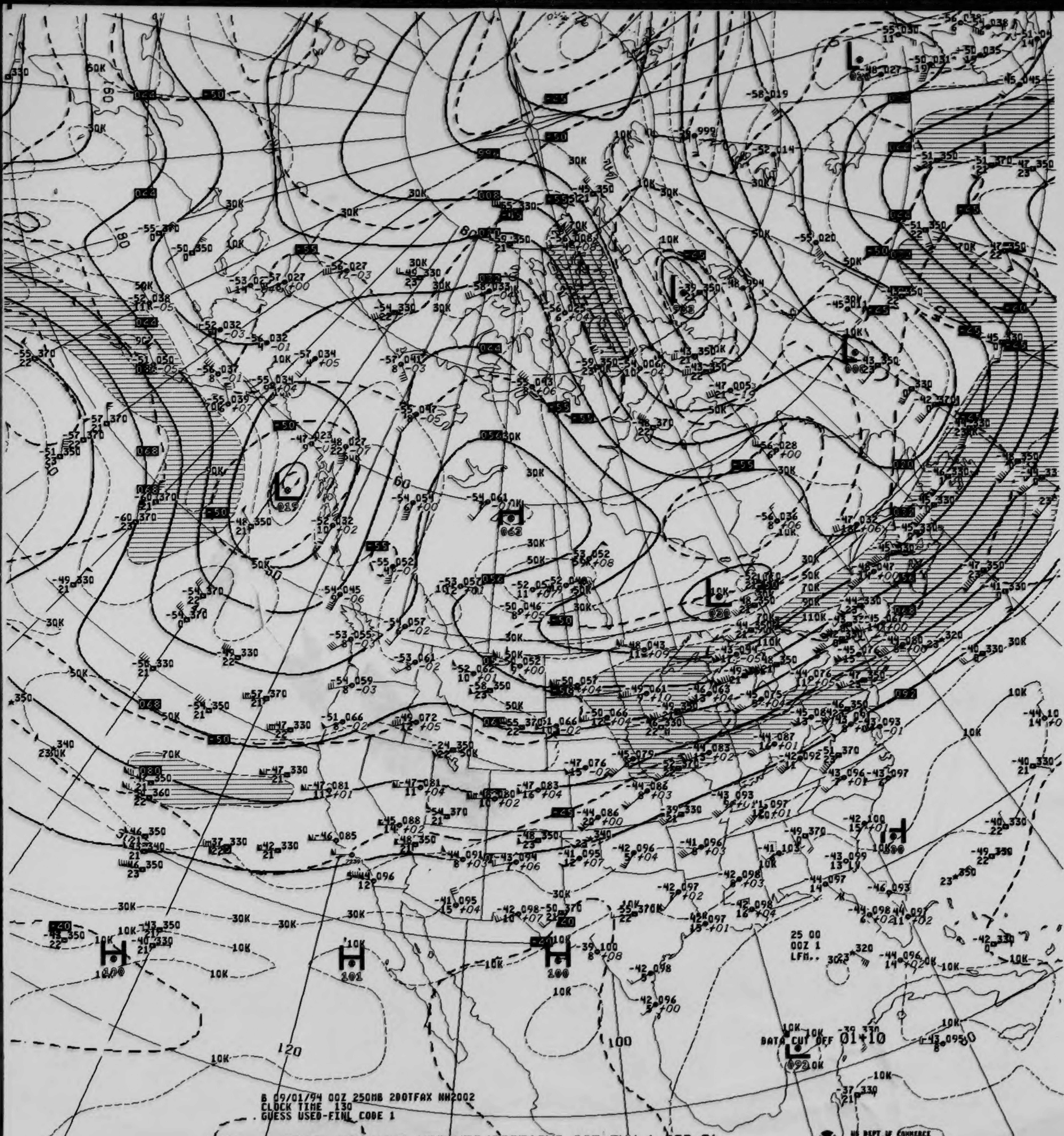
B 09/01/94 00Z 250MB 200TFAX NH2002
CLOCK TIME 130
GUESS USED-FINL CODE 1
DATA CUT OFF 01+10
25 00
00Z 1
LFM..
H
L
120
100

V041 .. 250MB ANALYSIS HEIGHTS/ISOTACHS 00Z THU 1 SEP 94

US DEPT OF COMMERCE
NOAA/NWS/NMC WASHINGTON

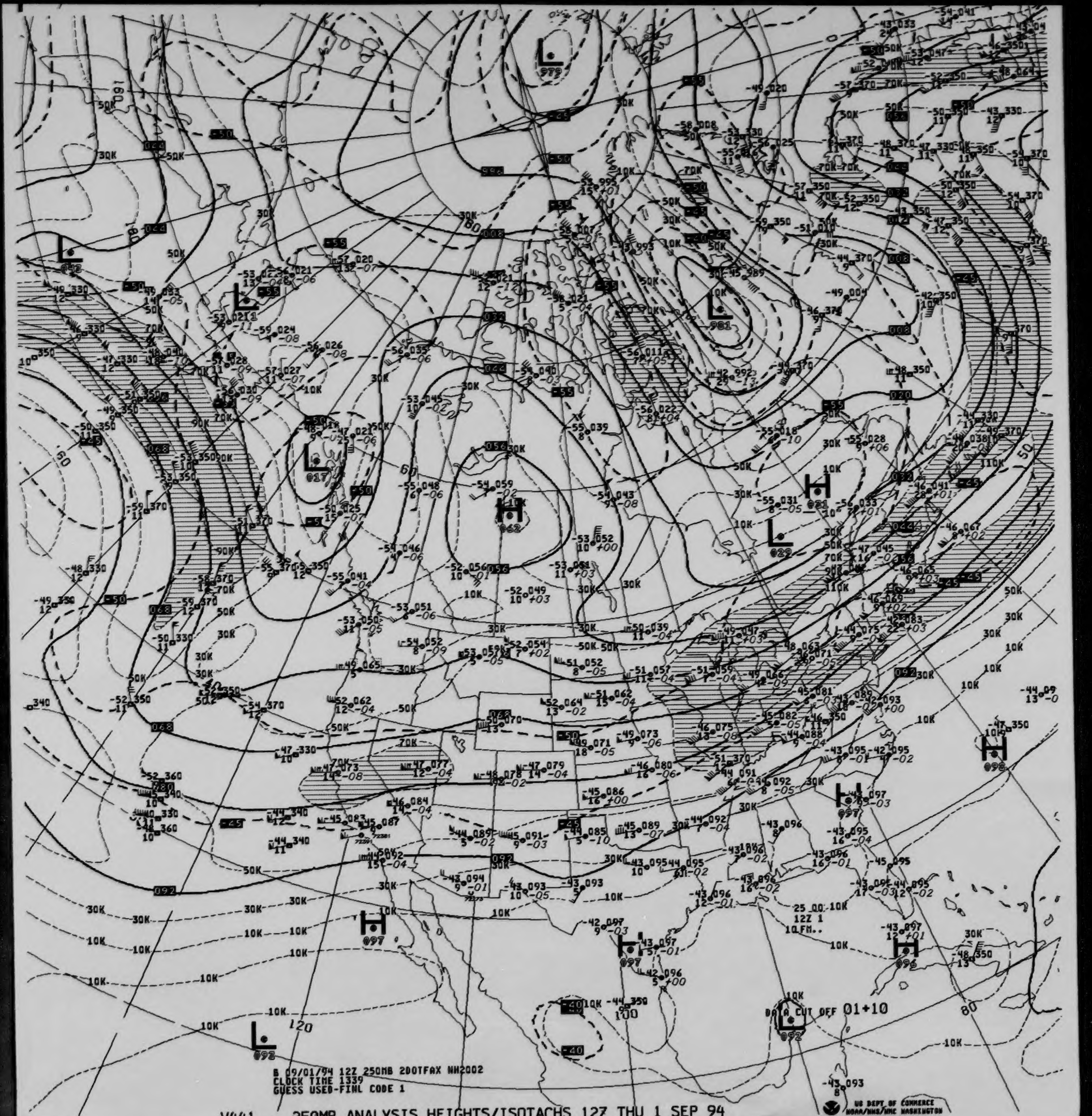
DATA CUT OFF 01+10
25 00
12Z 1
10 FM..

B 09/01/94 12Z 250MB 2DOTFAX NH2002
CLOCK TIME 1339
GUESS USED-FINL CODE 1

V441 .. 250MB ANALYSIS HEIGHTS/ISOTACHS 12Z THU 1 SEP 94

US DEPT OF COMMERCE
NOAA/NWS/NMC WASHINGTON

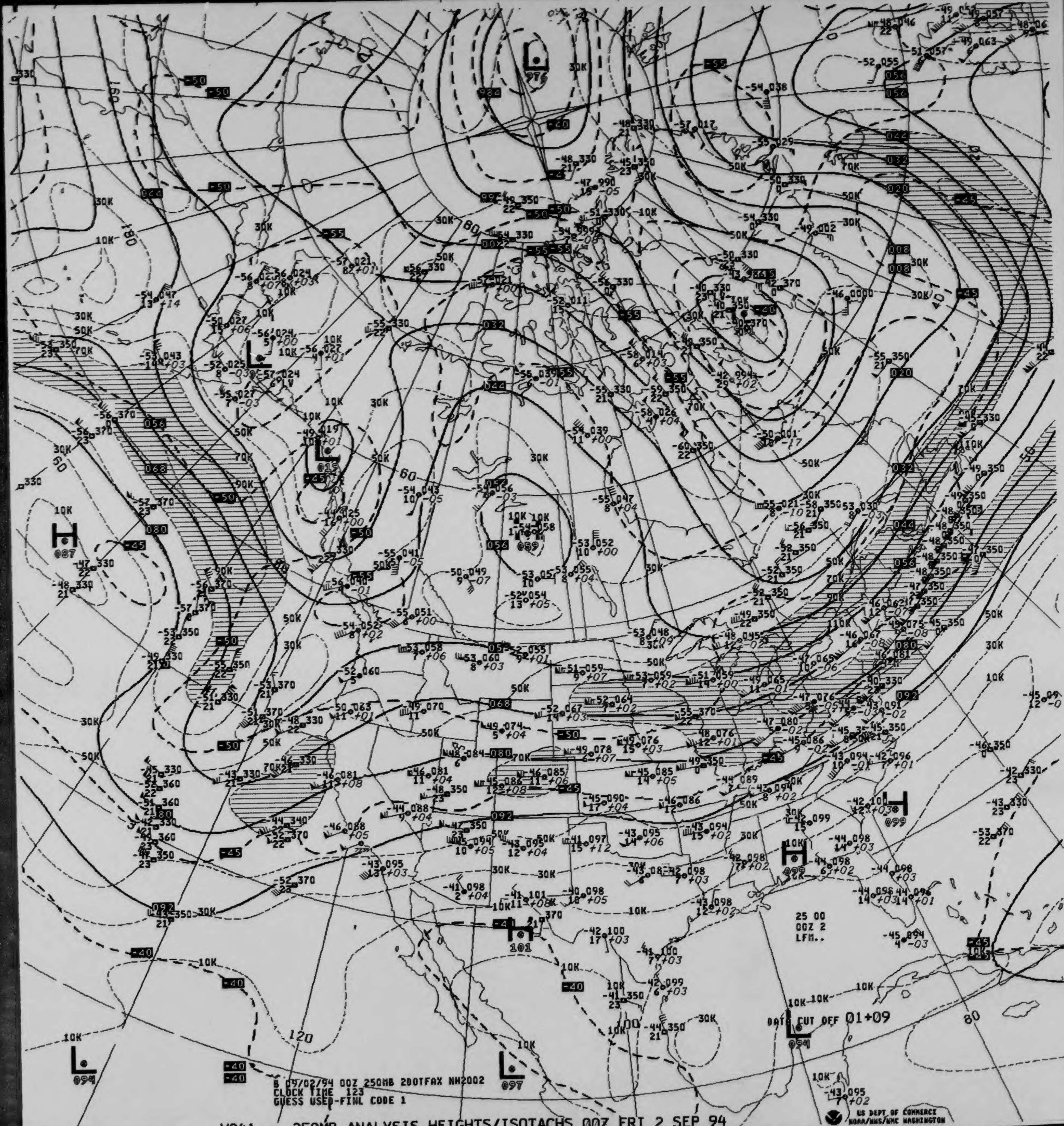
B 09/02/94 00Z 250MB 200TFAX NH2002
CLOCK TIME 123
GUESS USED-FINL CODE 1
DATA CUT OFF 01+09
25 00
00Z 2
LFM..
US DEPT OF COMMERCE
NOAA/NWS/NMC WASHINGTON

V041 .. 250MB ANALYSIS HEIGHTS/ISOTACHS 00Z FRI 2 SEP 94

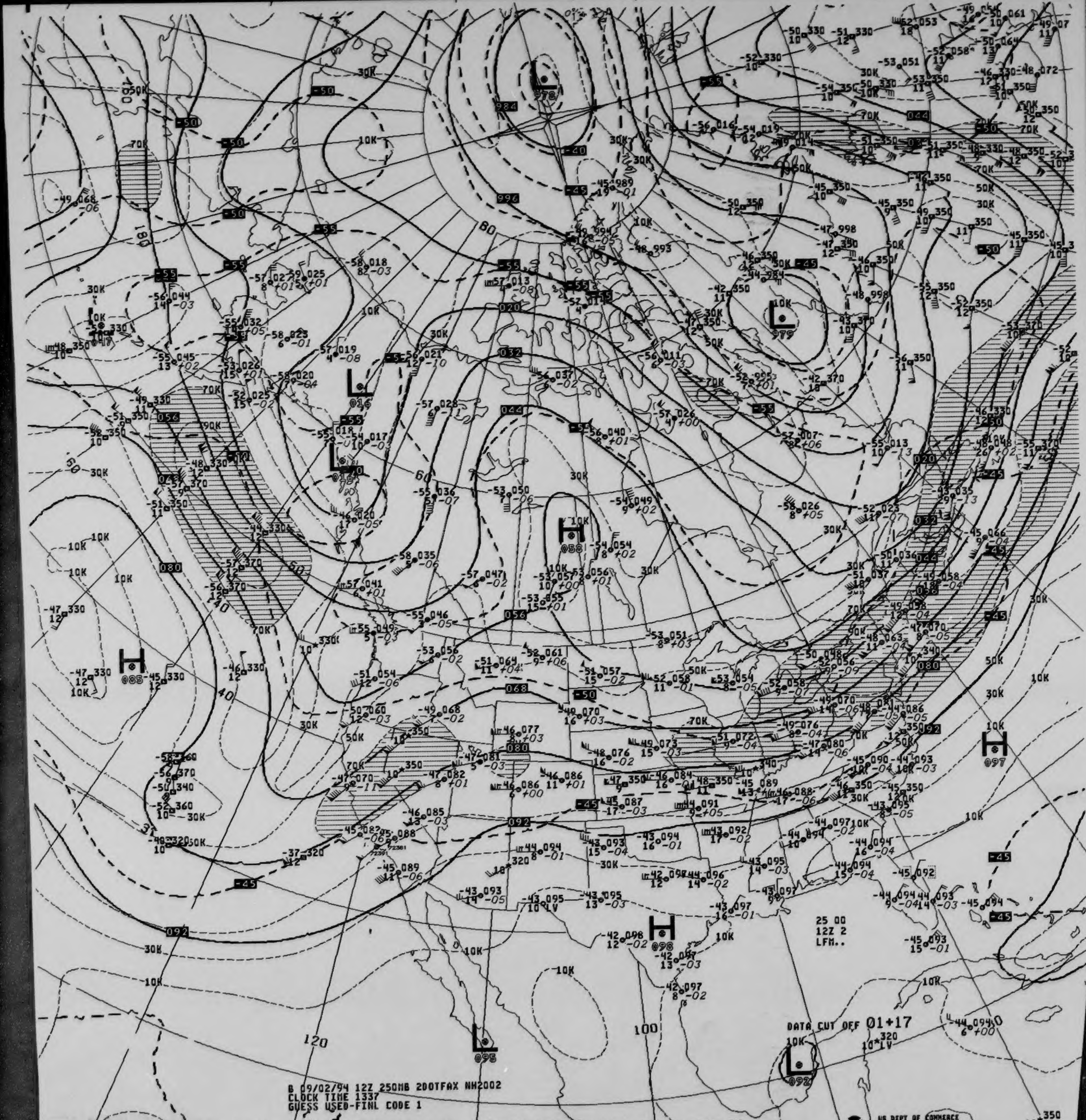
B 09/02/94 12Z 250MB 200TFAX NH2002
CLOCK TIME 1337
GUESS USED-FINL CODE 1
DATA CUT OFF 01+17
25 00
12Z 2
LFM..
US DEPT OF COMMERCE
NOAA/NWS/NMC WASHINGTON

V441 .. 250MB ANALYSIS HEIGHTS/ISOTACHS 12Z FRI 2 SEP 94

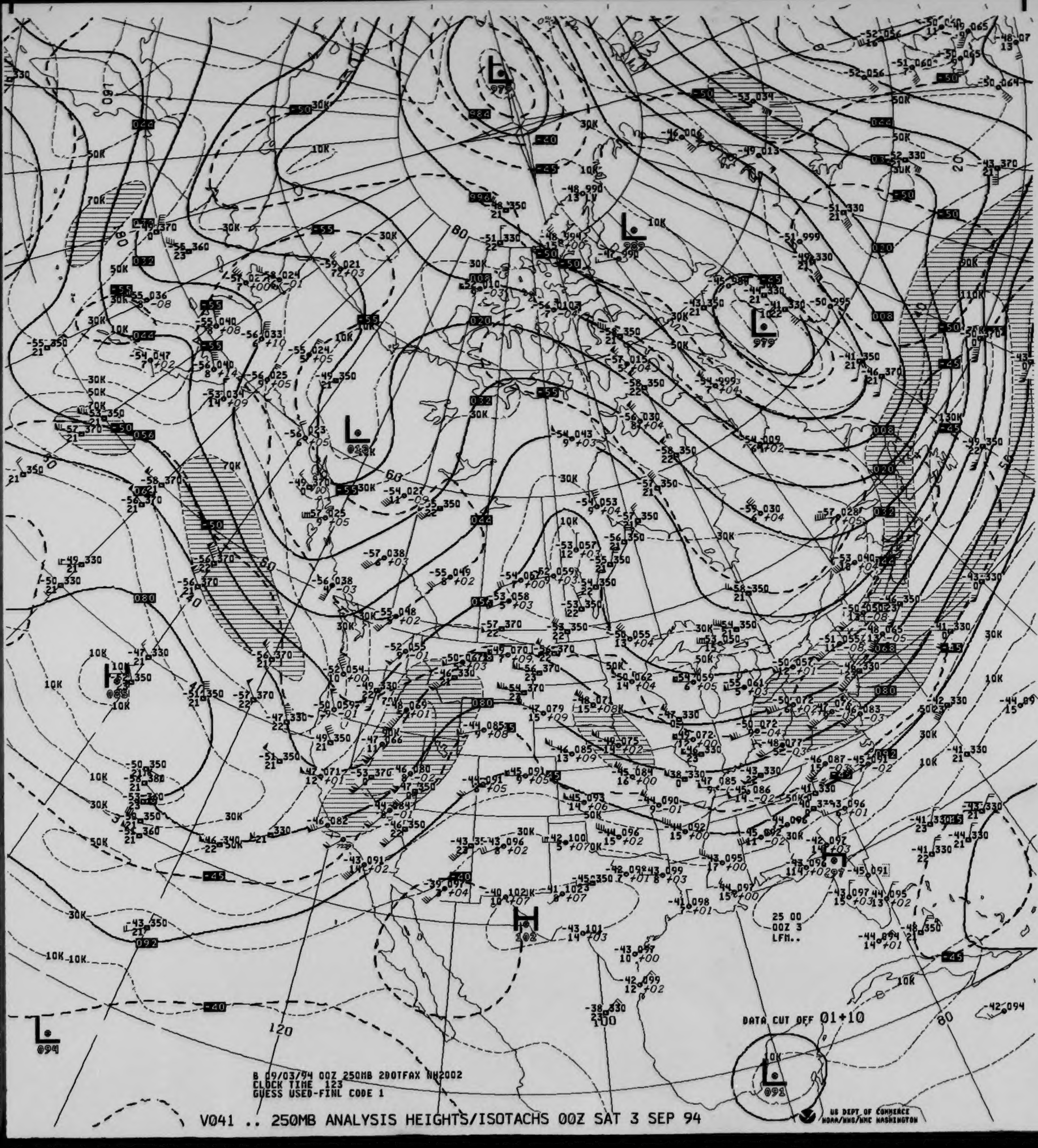

DATA CUT OFF 01+10

25 00
00Z 3
LFM..

B 09/03/94 00Z 250MB 2DOTFAX NH2002
CLOCK TIME 123
GUESS USED-FINL CODE 1

V041 .. 250MB ANALYSIS HEIGHTS/ISOTACHS 00Z SAT 3 SEP 94

US DEPT OF COMMERCE
NOAA/NWS/NMC WASHINGTON

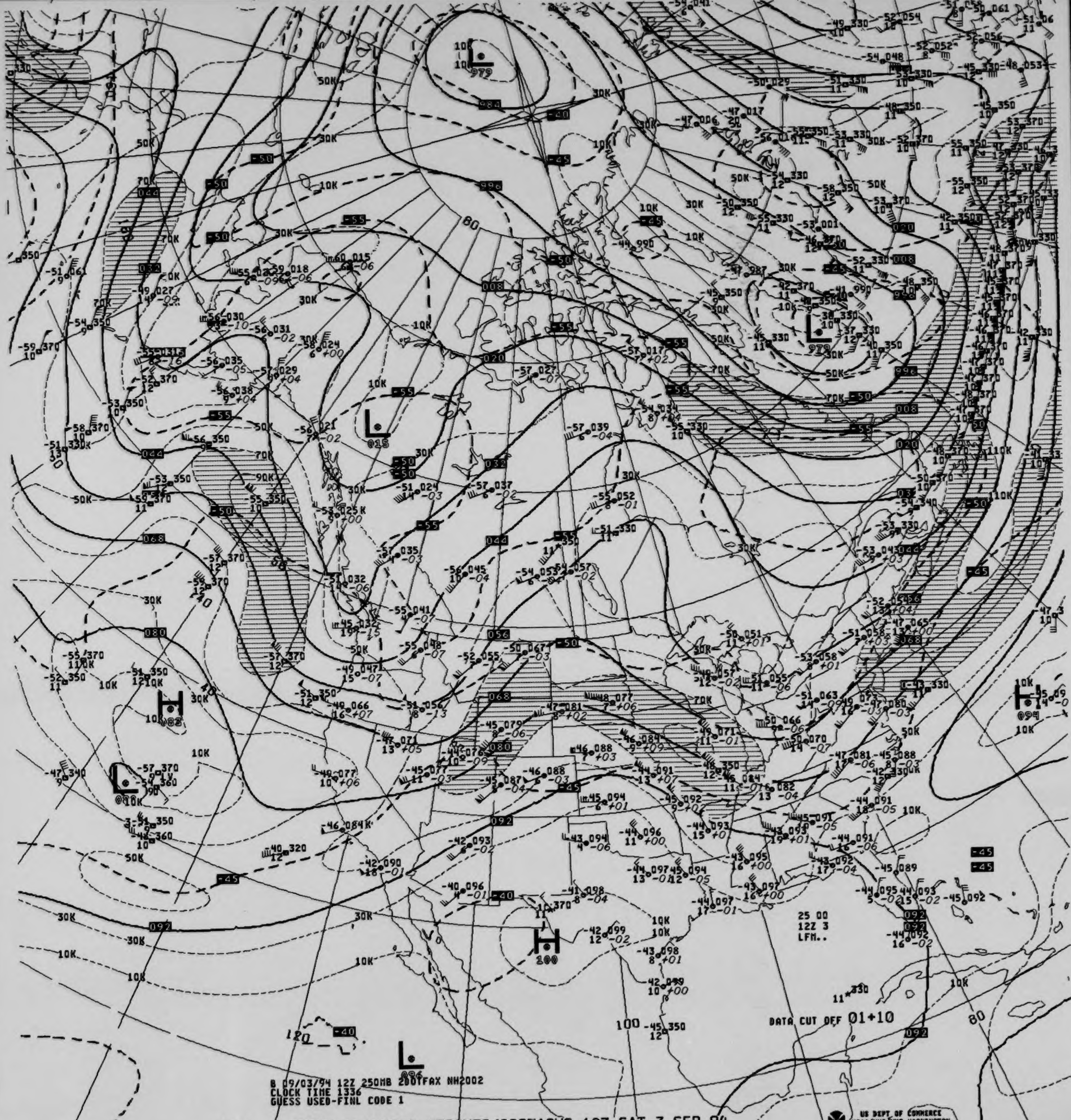

B 09/03/94 12Z 250MB 200TFAX NH2002
CLOCK TIME 1336
GUESS USED-FINL CODE 1

25 00
12Z 3
LFM..

DATA CUT OFF 01+10

US DEPT OF COMMERCE
NOAA/NWS/NMC WASHINGTON

V441 .. 250MB ANALYSIS HEIGHTS/ISOTACHS 12Z SAT 3 SEP 94

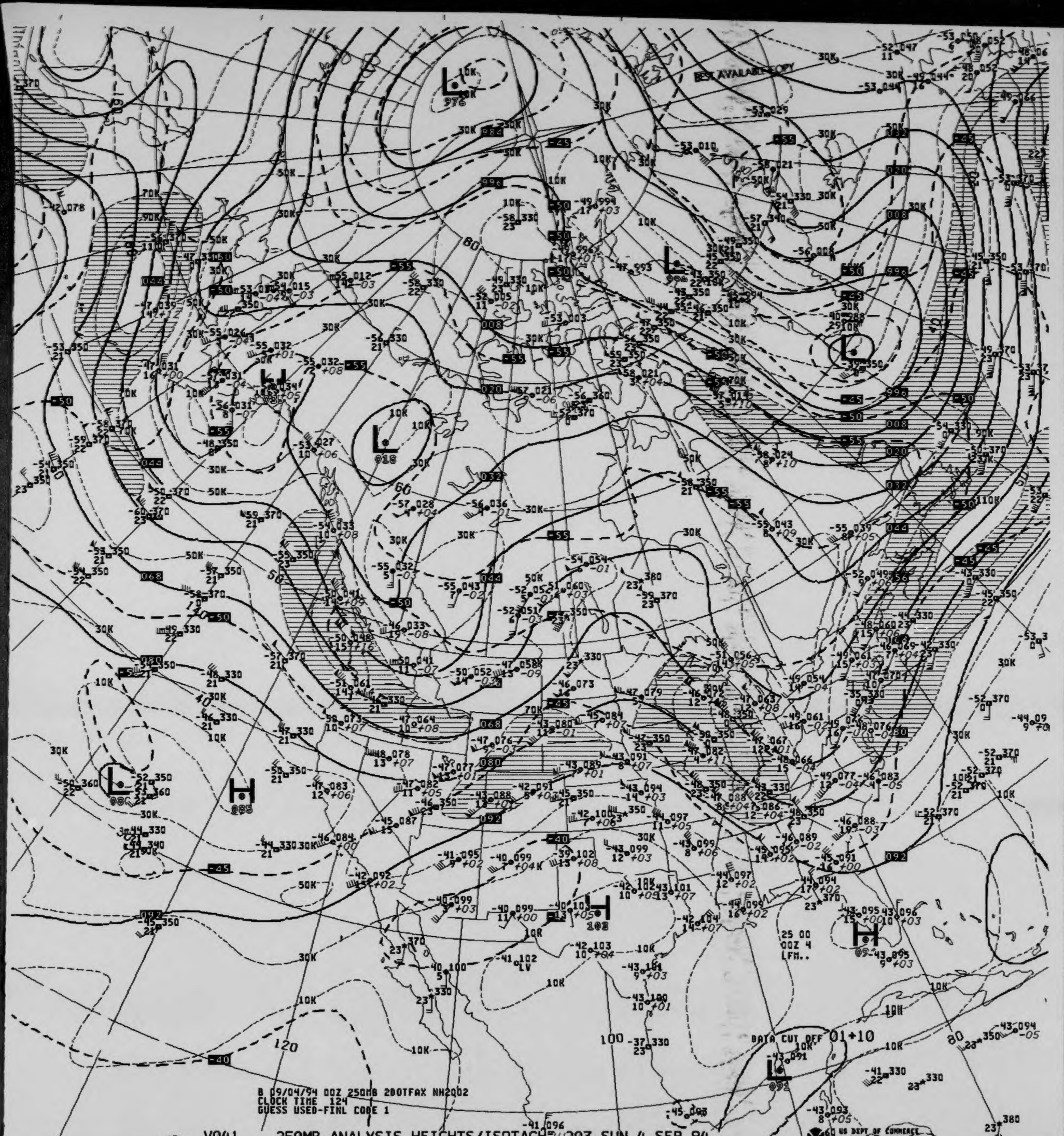
BEST AVAILABLE COPY
DATA CUT OFF 01+10
25 00
00Z 4
LFM..
B 09/04/94 00Z 250MB 2D0TFAX NH2002
CLOCK TIME 124
GUESS USED-FINL CODE 1
US DEPT OF COMMERCE
NOAA/NWS/NMC WASHINGTON

V041 .. 250MB ANALYSIS HEIGHTS/ISOTACHS 00Z SUN 4 SEP 94

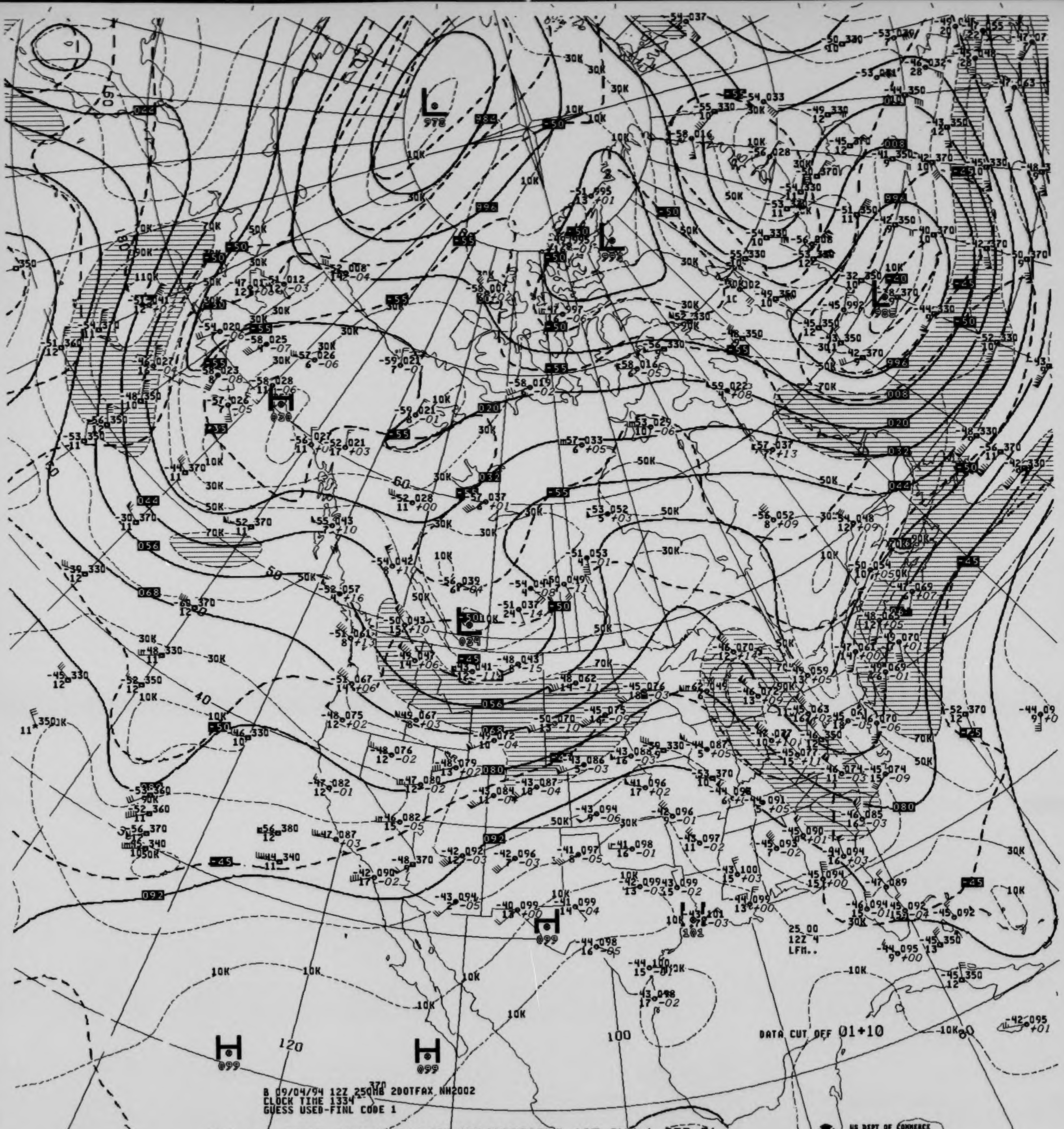
DATA CUT OFF 01+10
25 00
12Z 4
LFM..
H
@99
L
978
995
120
100
80
60
50
40
30K
50K
70K
10K

B 09/04/94 12Z 250MB 2DOTFAX NH2002
CLOCK TIME 1334
GUESS USED-FINL CODE 1

V441 .. 250MB ANALYSIS HEIGHTS/ISOTACHS 12Z SUN 4 SEP 94

US DEPT OF COMMERCE
NOAA/NWS/NMC WASHINGTON

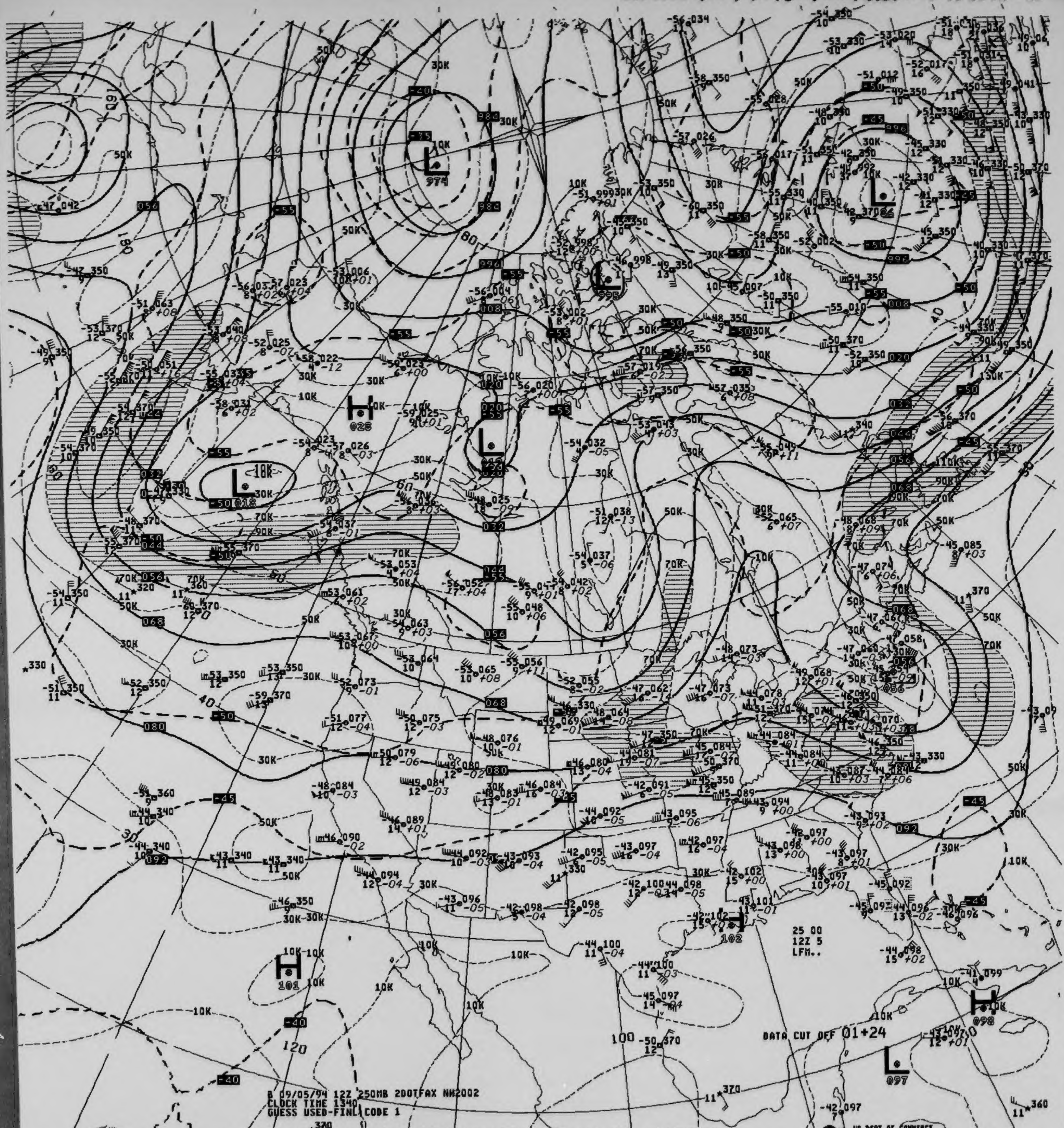
L
974
L
H
026
L
018
H
102
H
101
H
098
L
097
30K
50K
70K
90K
10K

25 00
12Z 5
LFM..

DATA CUT OFF 01+24

B 09/05/94 12Z 250MB 2DOTFAX NH2002
CLOCK TIME 1340
GUESS USED-FINL CODE 1

V441 .. 250MB ANALYSIS HEIGHTS/ISOTACHS 12Z MON 5 SEP 94

US DEPT OF COMMERCE
NOAA/NWS/NMC WASHINGTON


DATA CUT OFF 01+10
25 00
00Z 6
LFM..
120
100
80
180

B 09/06/94 00Z 250MB 2DOTFAX NH2002
CLOCK TIME 129
GUESS USED-FINL CODE 1

V041 .. 250MB ANALYSIS HEIGHTS/ISOTACHS 00Z TUE 6 SEP 94

US DEPT OF COMMERCE
NOAA/NWS/NMC WASHINGTON

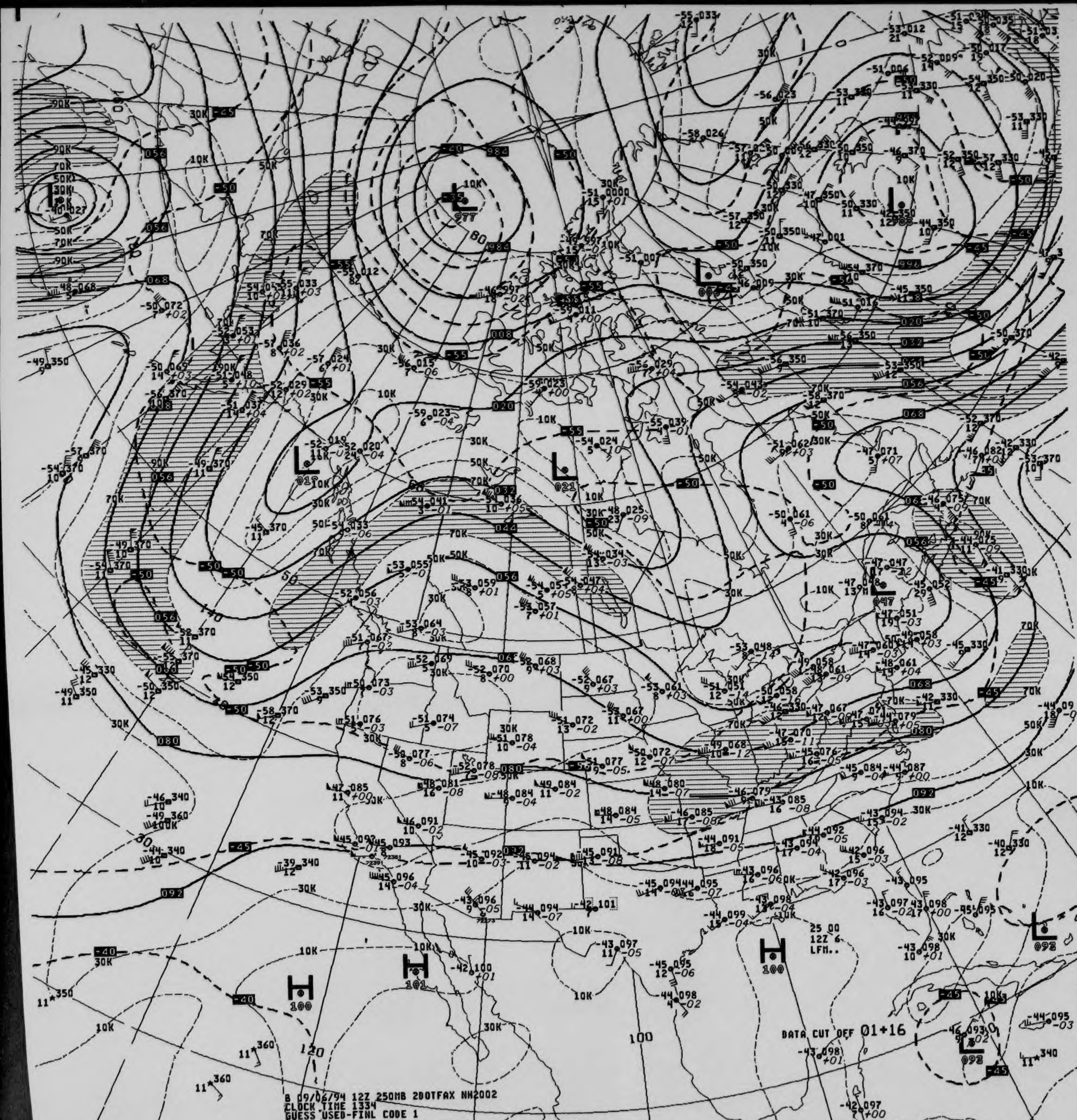
DATA CUT OFF 01+16
25 00
12Z 6
LFM..

B 09/06/94 12Z 250MB 2DOTFAX NH2002
CLOCK TIME 1334
GUESS USED-FINL CODE 1

V441 .. 250MB ANALYSIS HEIGHTS/ISOTACHS 12Z TUE 6 SEP 94

US DEPT OF COMMERCE
NOAA/NWS/NMC WASHINGTON

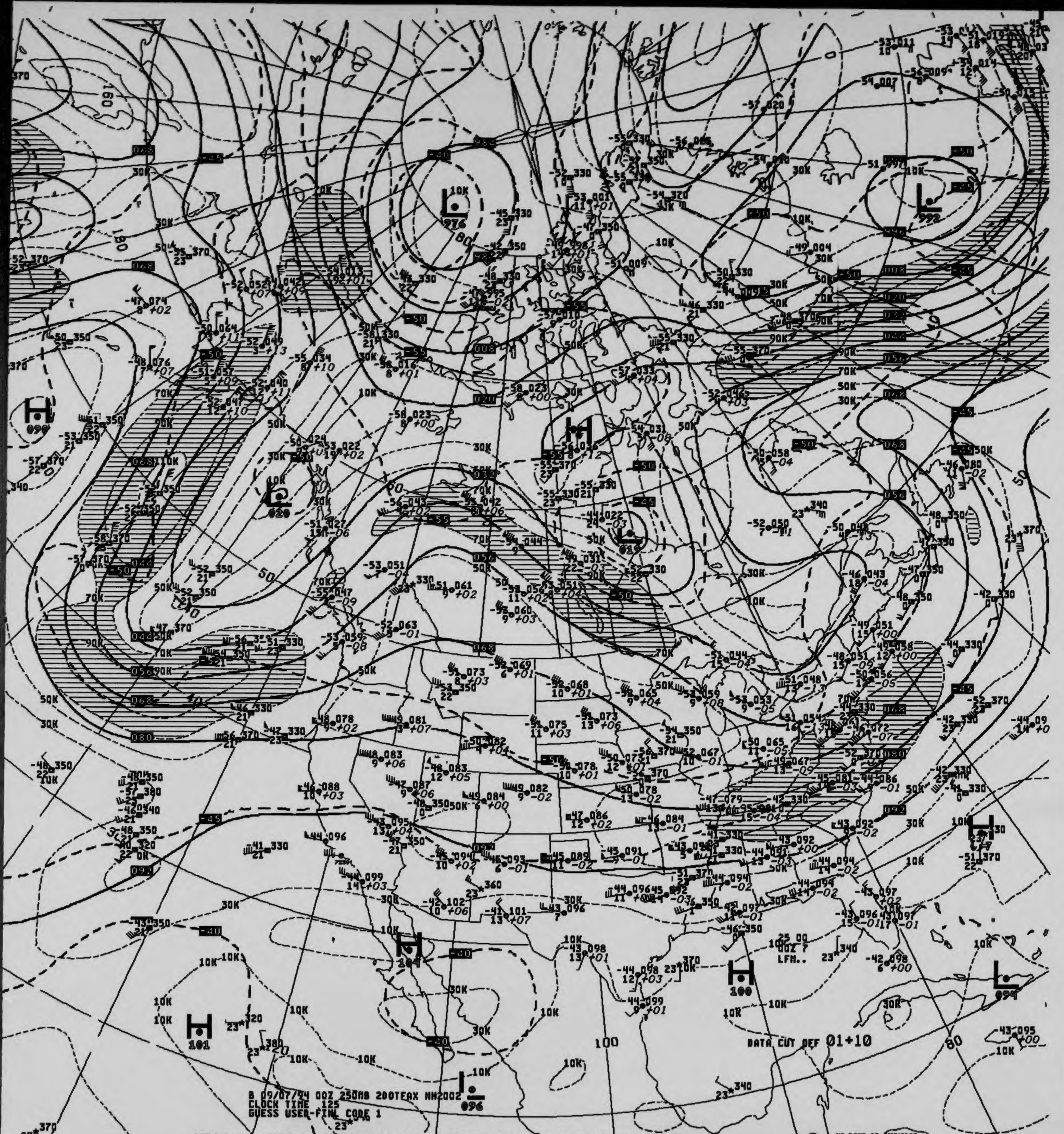
B 09/07/94 00Z 250MB 2DOTFAX NH2002
CLOCK TIME 125
GUESS USER-FINL CODE 1
DATA CUT OFF 01+10
25 00
00Z 7
LFM..

V041 .. 250MB ANALYSIS HEIGHTS/ISOTACHS 00Z WED 7 SEP 94

US DEPT OF COMMERCE
NOAA/NWS/NMC WASHINGTON

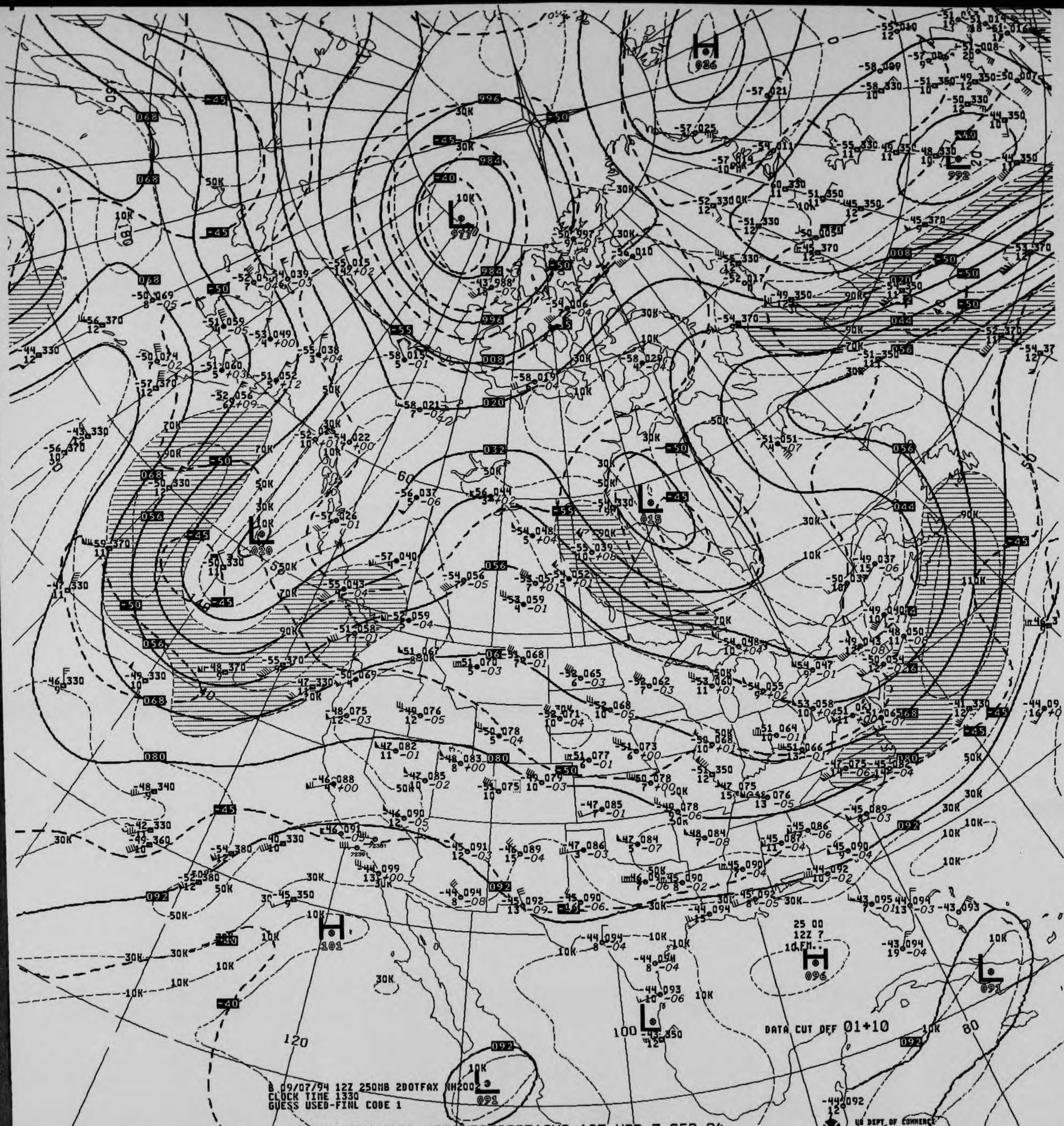
B 09/07/94 12Z 250MB 2DOTFAX NH2002
CLOCK TIME 1330
GUESS USED-FINL CODE 1
DATA CUT OFF 01+10
25 00
12Z 7
10 FM..
US DEPT OF COMMERCE
NOAA/NWS/NMC WASHINGTON

V441 .. 250MB ANALYSIS HEIGHTS/ISOTACHS 12Z WED 7 SEP 94

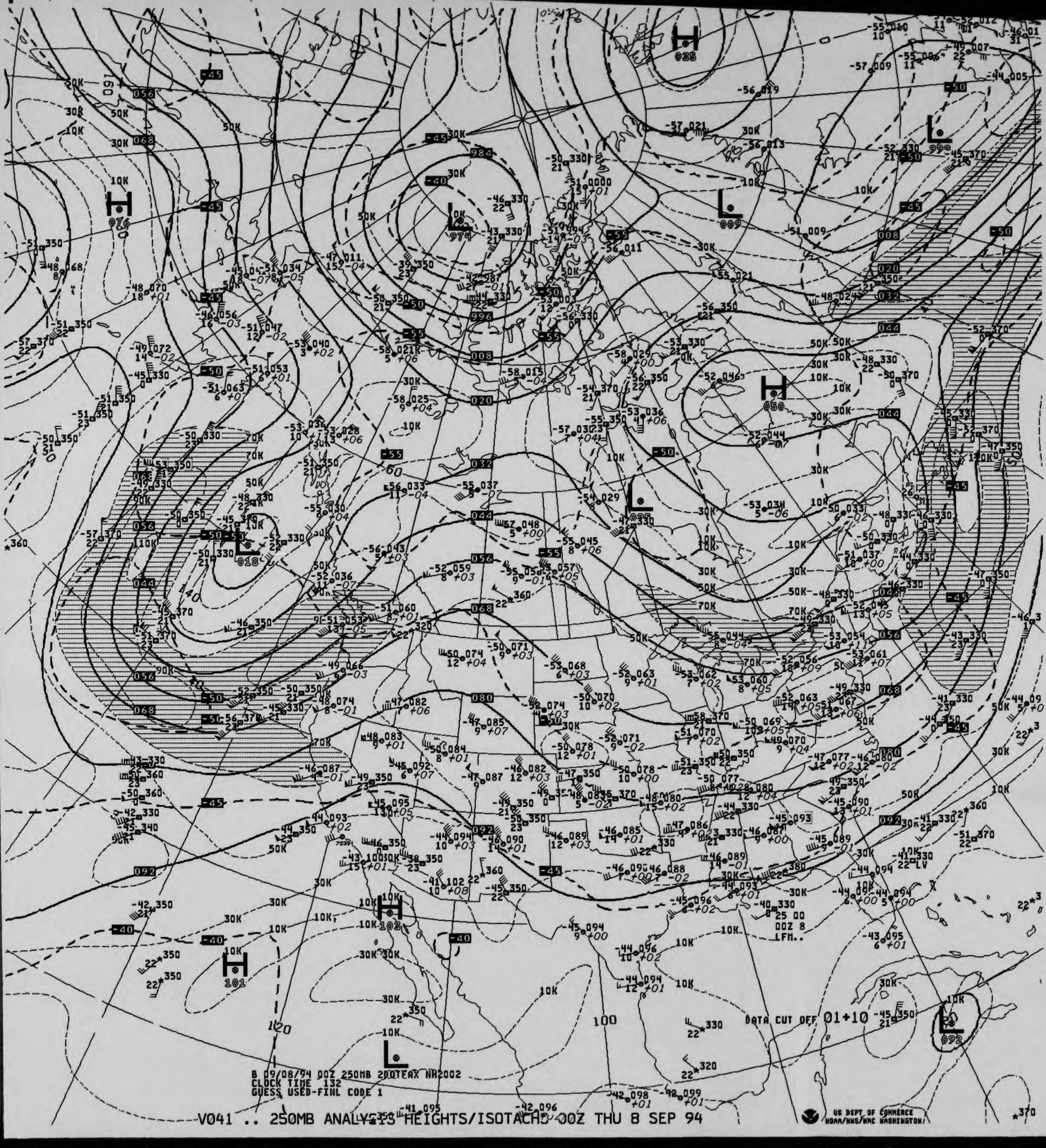

H
035
H
976
L
974
L
009
L
999
H
050
L
035
L
018
H
102
H
101
L
092
L
DATA CUT OFF 01+10
25 00
00Z 8
LFM..

B 09/08/94 00Z 250MB 200TEAX NH2002
CLOCK TIME 132
GUESS USED-FINL CODE 1

V041 .. 250MB ANALYSIS HEIGHTS/ISOTACHS 00Z THU 8 SEP 94

US DEPT OF COMMERCE
NOAA/NWS/NMC WASHINGTON

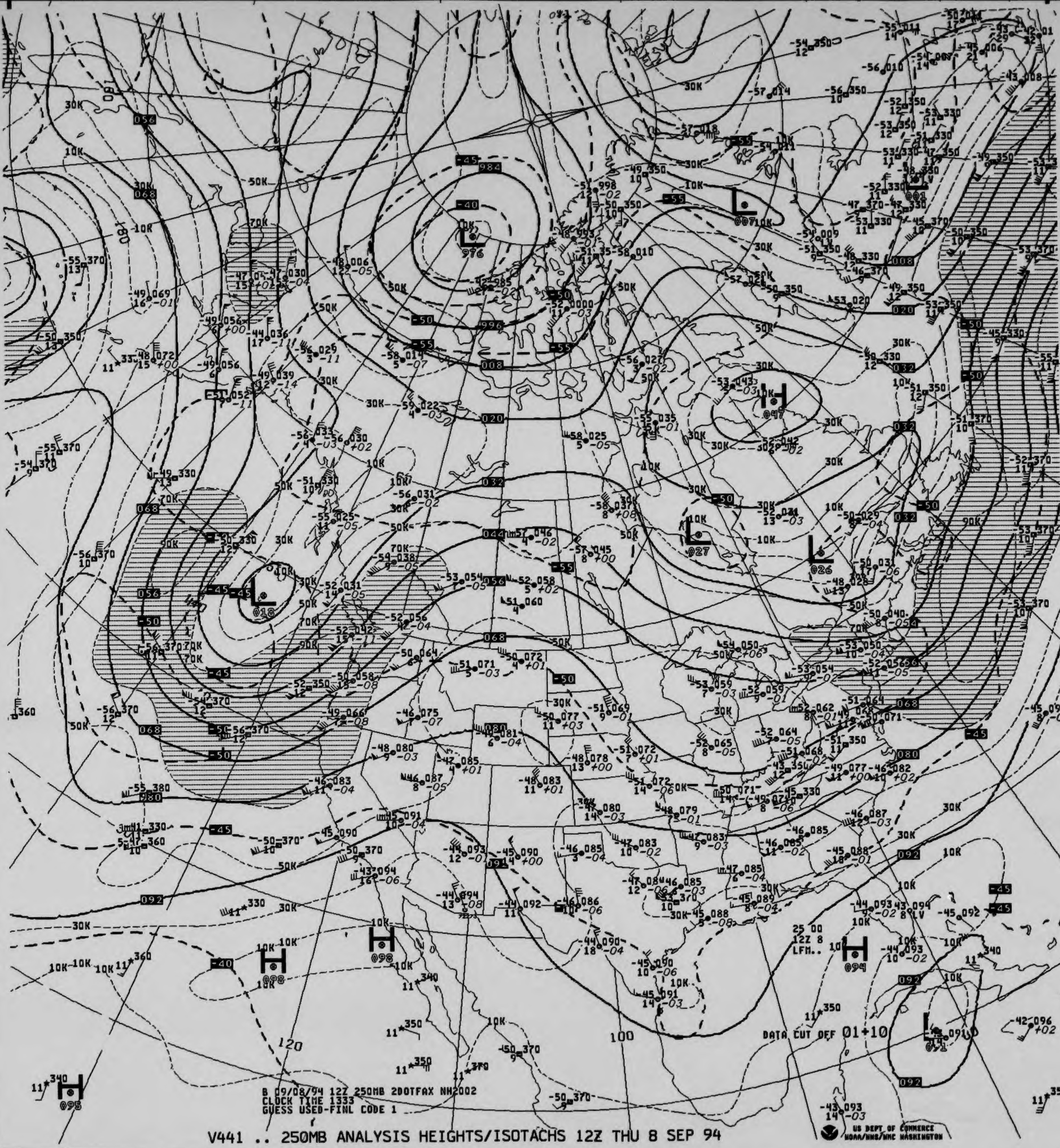

B 09/08/94 12Z 250MB 2DOTFAX NH2002
CLOCK TIME 1333
GUESS USED-FINL CODE 1

DATA CUT OFF 01+10

120
100
180
30K
50K
70K
10K
976
984
996
008
020
032
044
056
068
080
092
-40
-45
-50
-55

V441 .. 250MB ANALYSIS HEIGHTS/ISOTACHS 12Z THU 8 SEP 94

US DEPT OF COMMERCE
NOAA/NWS/NMC WASHINGTON

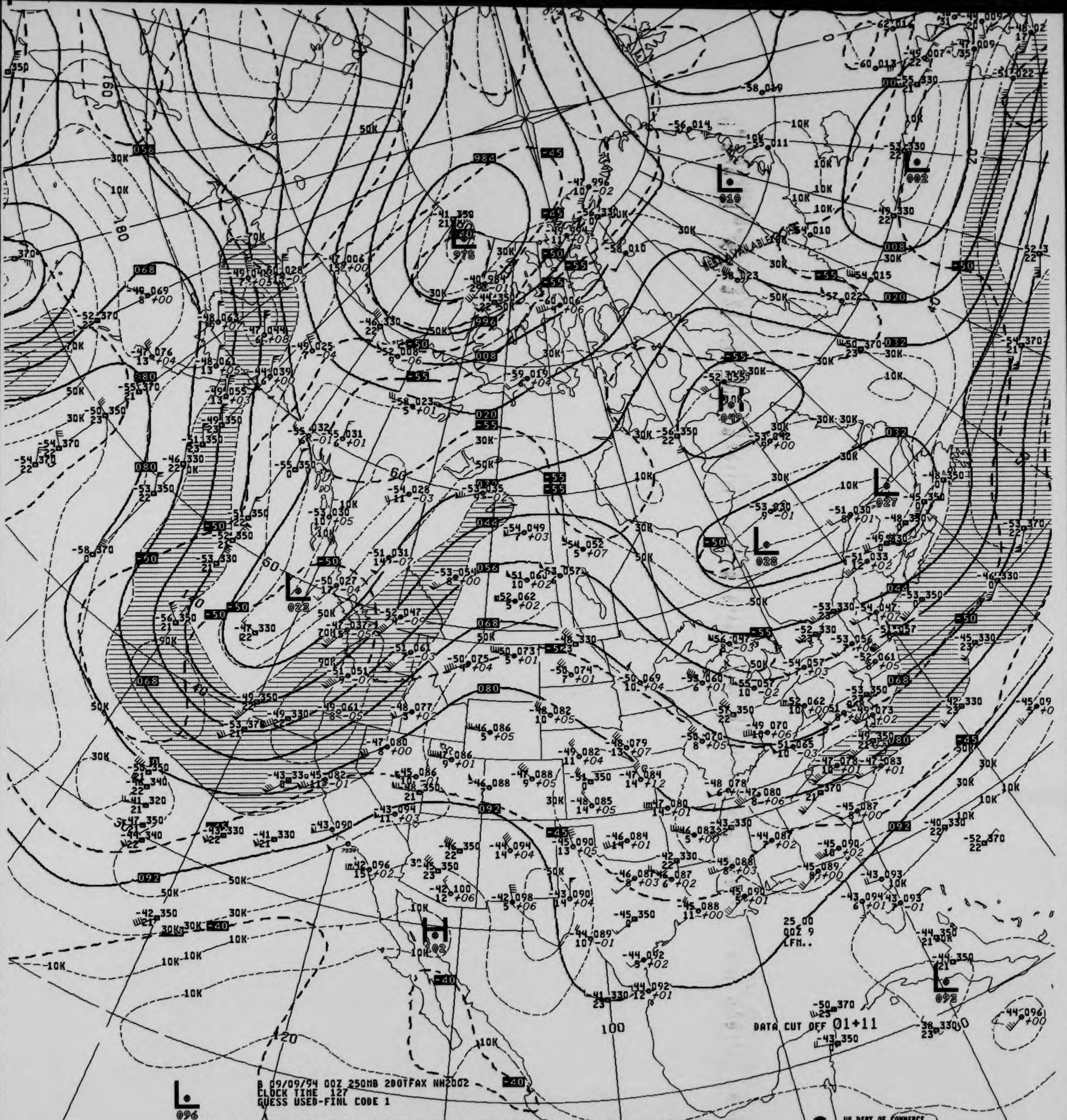
L
975
L
010
L
002
H
049
L
027
L
028
L
023
H
102
L
093
L
096
984
996
008
020
032
044
056
068
080
092
050
160
180
100
120
-45
-50
-55
-40
10K
30K
50K
70K
90K
DATA NOT AVAILABLE
25 00
00Z 9
LFM..

B 09/09/94 00Z 250MB 200TFAX NH2002
CLOCK TIME 127
GUESS USED-FINL CODE 1

DATA CUT OFF 01+11

V041 .. 250MB ANALYSIS HEIGHTS/ISOTACHS 00Z FRI 9 SEP 94

US DEPT OF COMMERCE
NOAA/NWS/NMC WASHINGTON

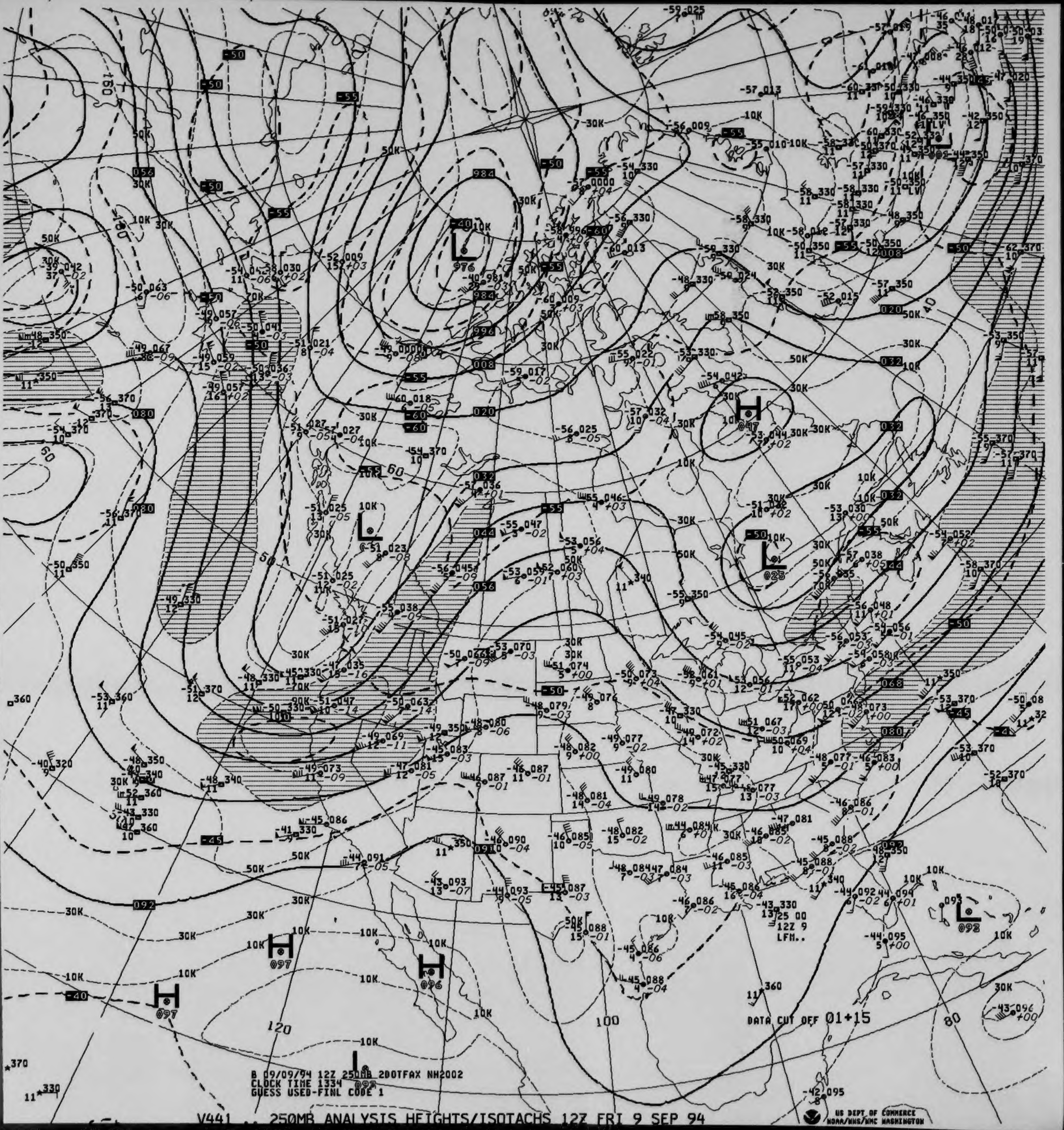

B 09/09/94 12Z 250MB 2DOTFAX NH2002
CLOCK TIME 1334
GUESS USED-FINL CODE 1
DATA CUT OFF 01+15
US DEPT OF COMMERCE
NOAA/NWS/NMC WASHINGTON

V441 .. 250MB ANALYSIS HEIGHTS/ISOTACHS 12Z FRI 9 SEP 94

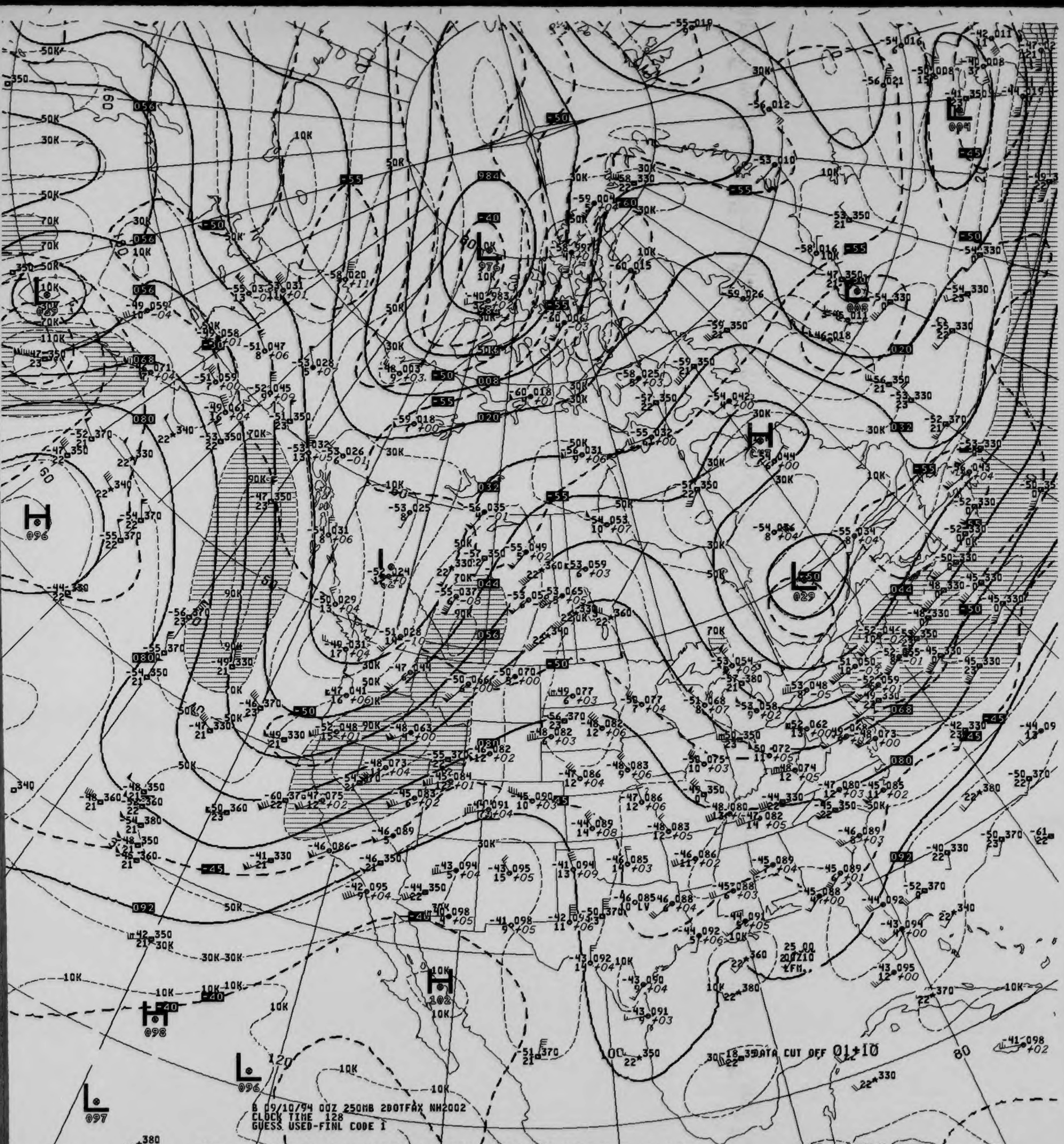
L
976
L
029
L
004
L
008
L
007
H
096
H
102
H
098
L
096
L
097
DATA CUT OFF 01+10
25 00
00Z10
LFM

B 09/10/94 00Z 250MB 200TFAX NH2002
CLOCK TIME 128
GUESS USED-FINL CODE 1

V041 .. 250MB ANALYSIS HEIGHTS/ISOTACHS 00Z SAT 10 SEP 94

US DEPT OF COMMERCE
NOAA/NWS/NMC WASHINGTON

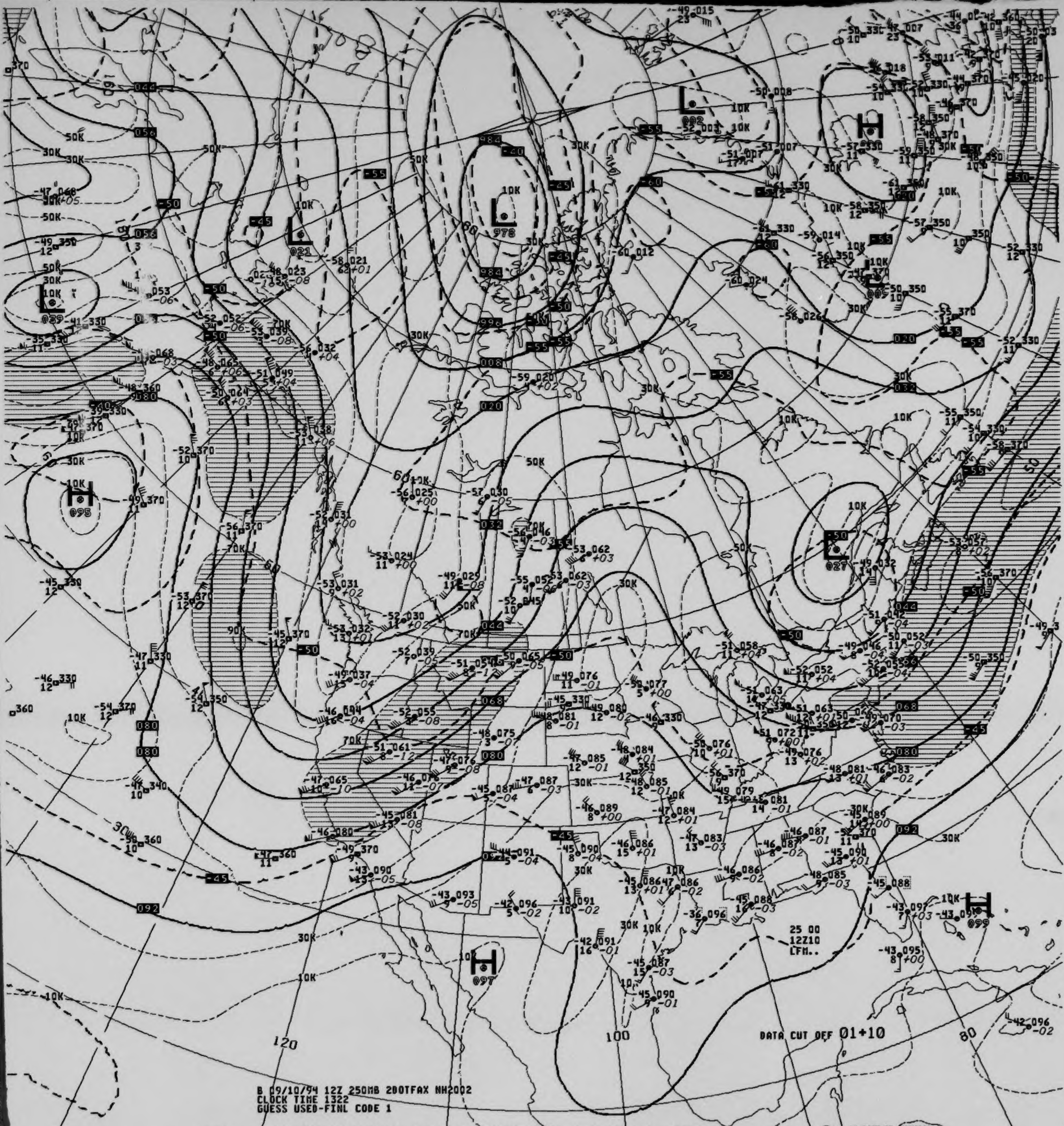
B 09/10/94 12Z 250MB 200TFAX NH2002
CLOCK TIME 1322
GUESS USED-FINL CODE 1
DATA CUT OFF 01+10
25 00
12Z10
LFM..
120
100
80
US DEPT OF COMMERCE
NOAA/NWS/NMC WASHINGTON

V441 .. 250MB ANALYSIS HEIGHTS/ISOTACHS 12Z SAT 10 SEP 94

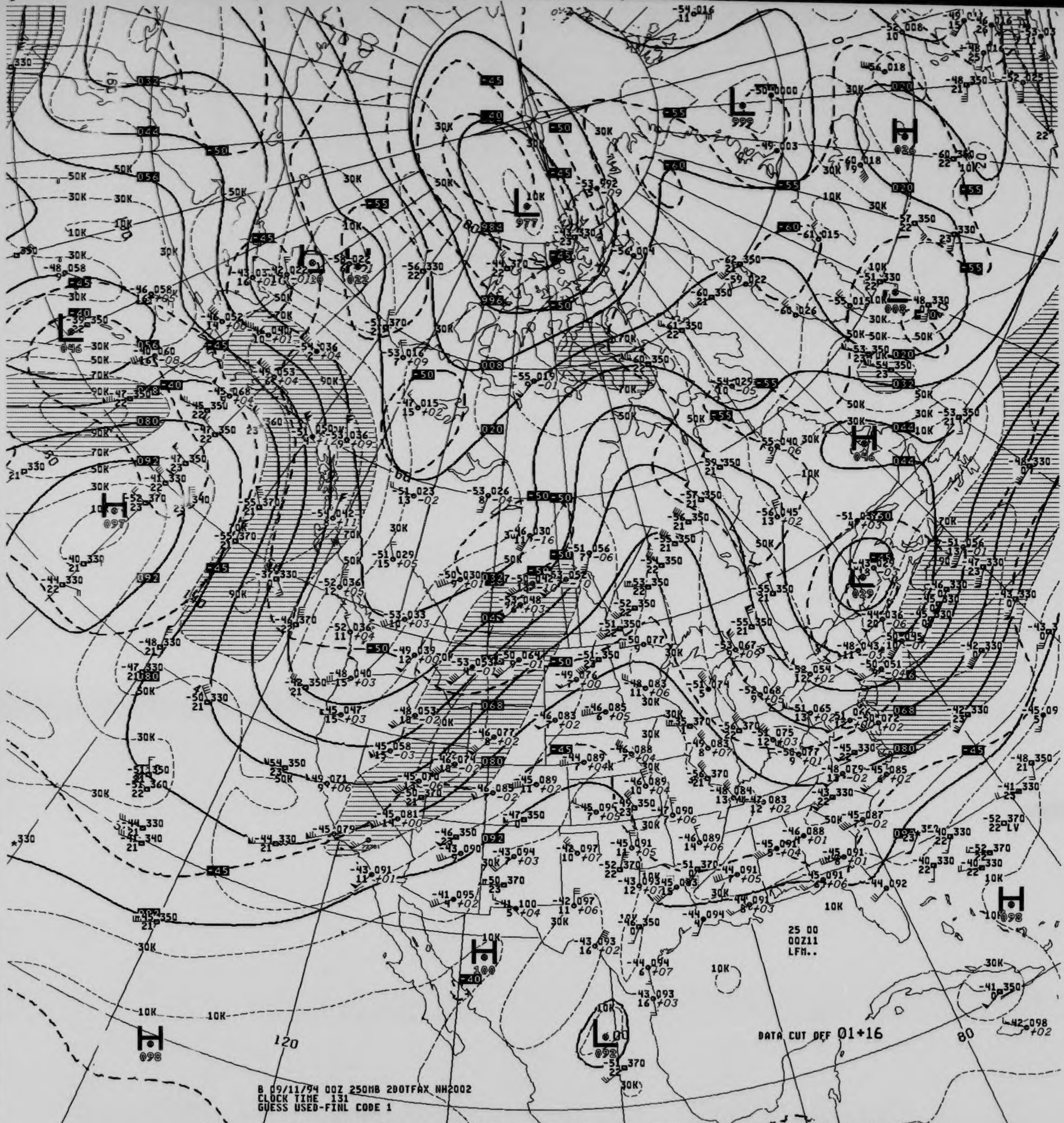
B 09/11/94 00Z 250MB 2DOTFAX NH2002
CLOCK TIME 131
GUESS USED-FINL CODE 1
DATA CUT OFF 01+16
25 00
00Z11
LFM..
120
80

V041 .. 250MB ANALYSIS HEIGHTS/ISOTACHS 00Z SUN 11 SEP 94

US DEPT OF COMMERCE
NOAA/NWS/NMC WASHINGTON

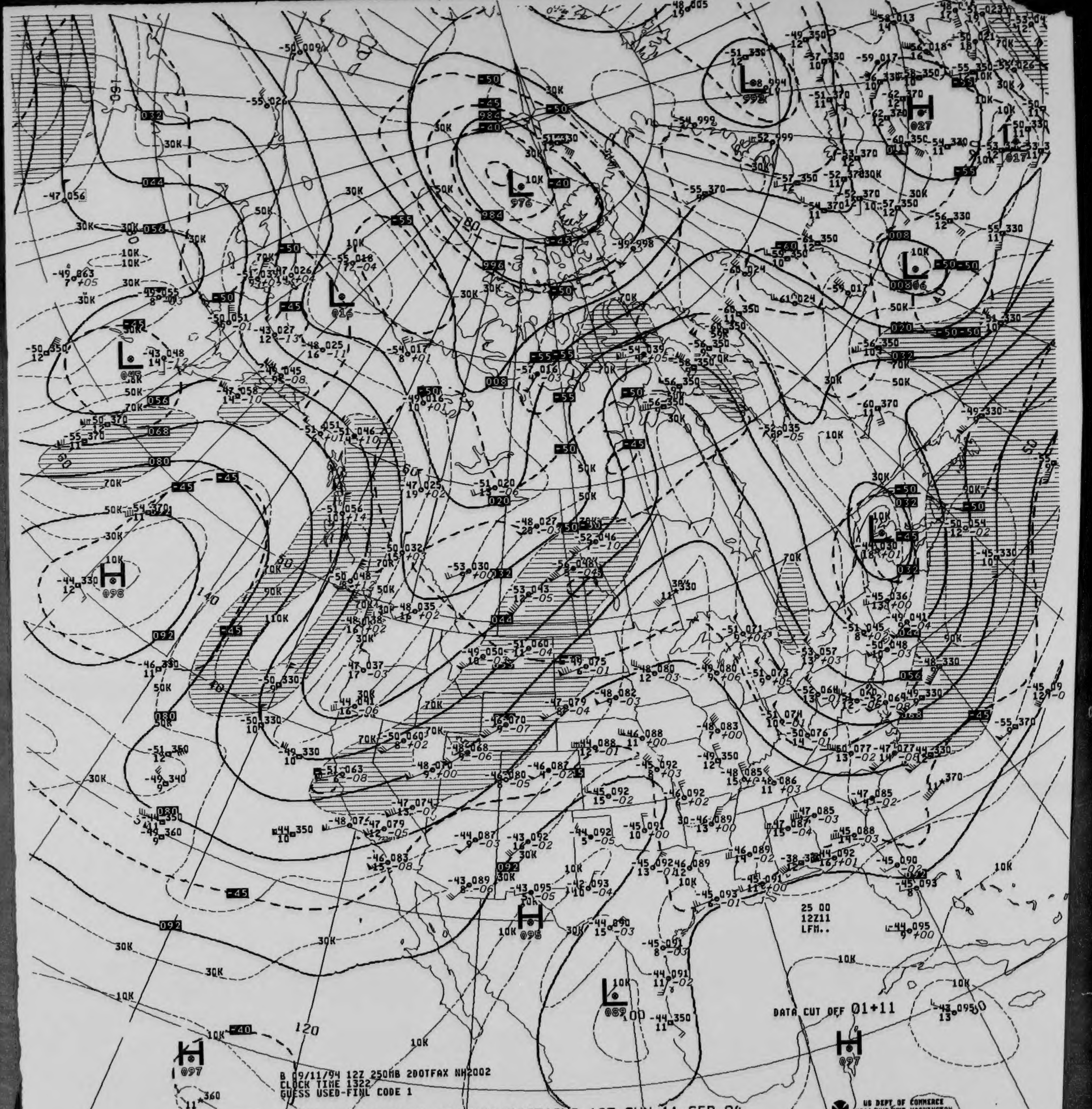
B 09/11/94 12Z 250MB 200TFAX NH2002
CLOCK TIME 1322
GUESS USED-FINL CODE 1
DATA CUT OFF 01+11
25 00
12Z11
LFM..
US DEPT OF COMMERCE
NOAA/NWS/NMC WASHINGTON

V441 .. 250MB ANALYSIS HEIGHTS/ISOTACHS 12Z SUN 11 SEP 94

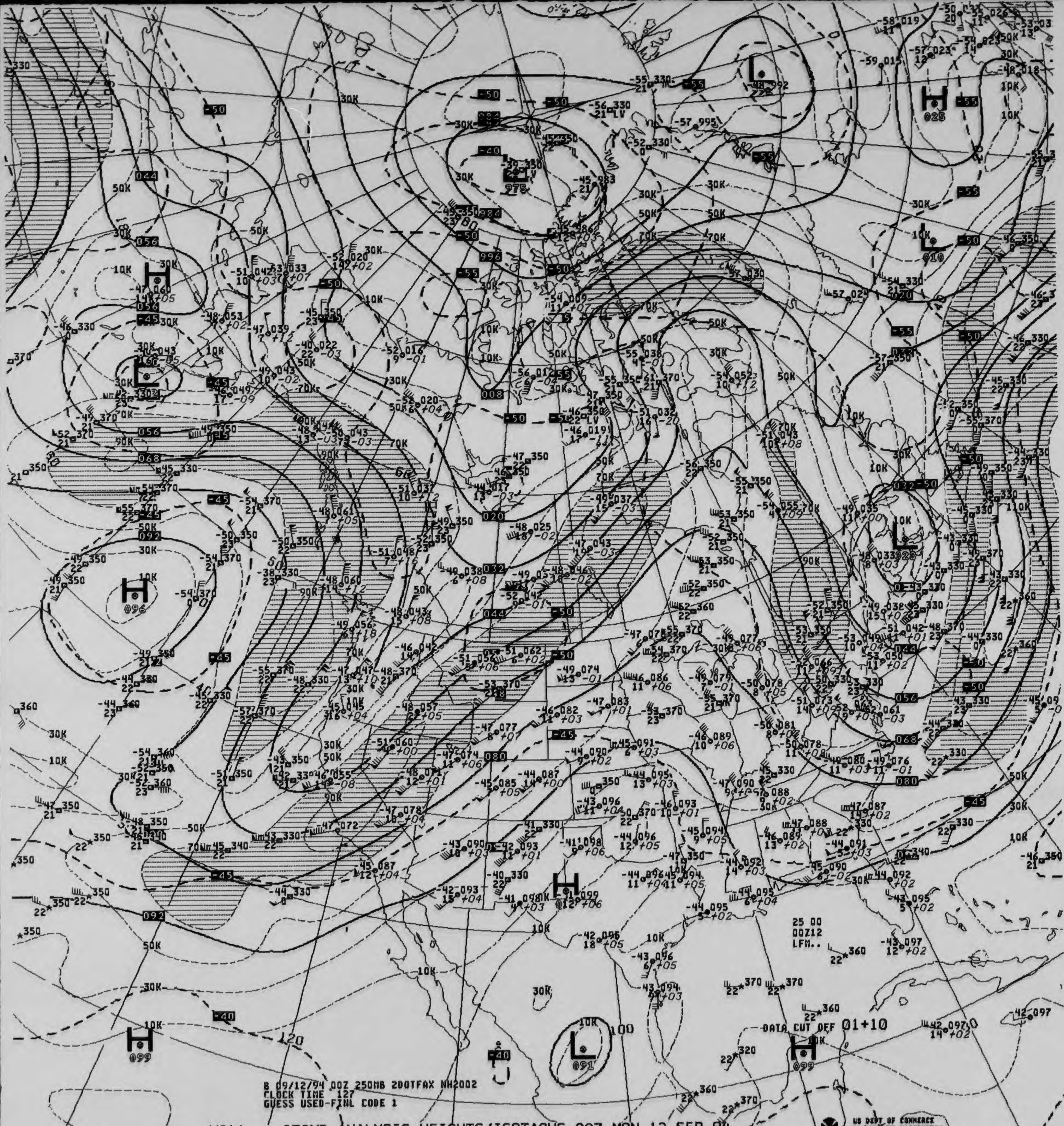
B 09/12/94 00Z 250MB 2DOTFAX NH2002
CLOCK TIME 127
GUESS USED-FINL CODE 1
DATA CUT OFF 01+10
25 00
00Z12
LFM..
US DEPT OF COMMERCE
NOAA/NWS/NMC WASHINGTON

V041 .. 250MB ANALYSIS HEIGHTS/ISOTACHS 00Z MON 12 SEP 94

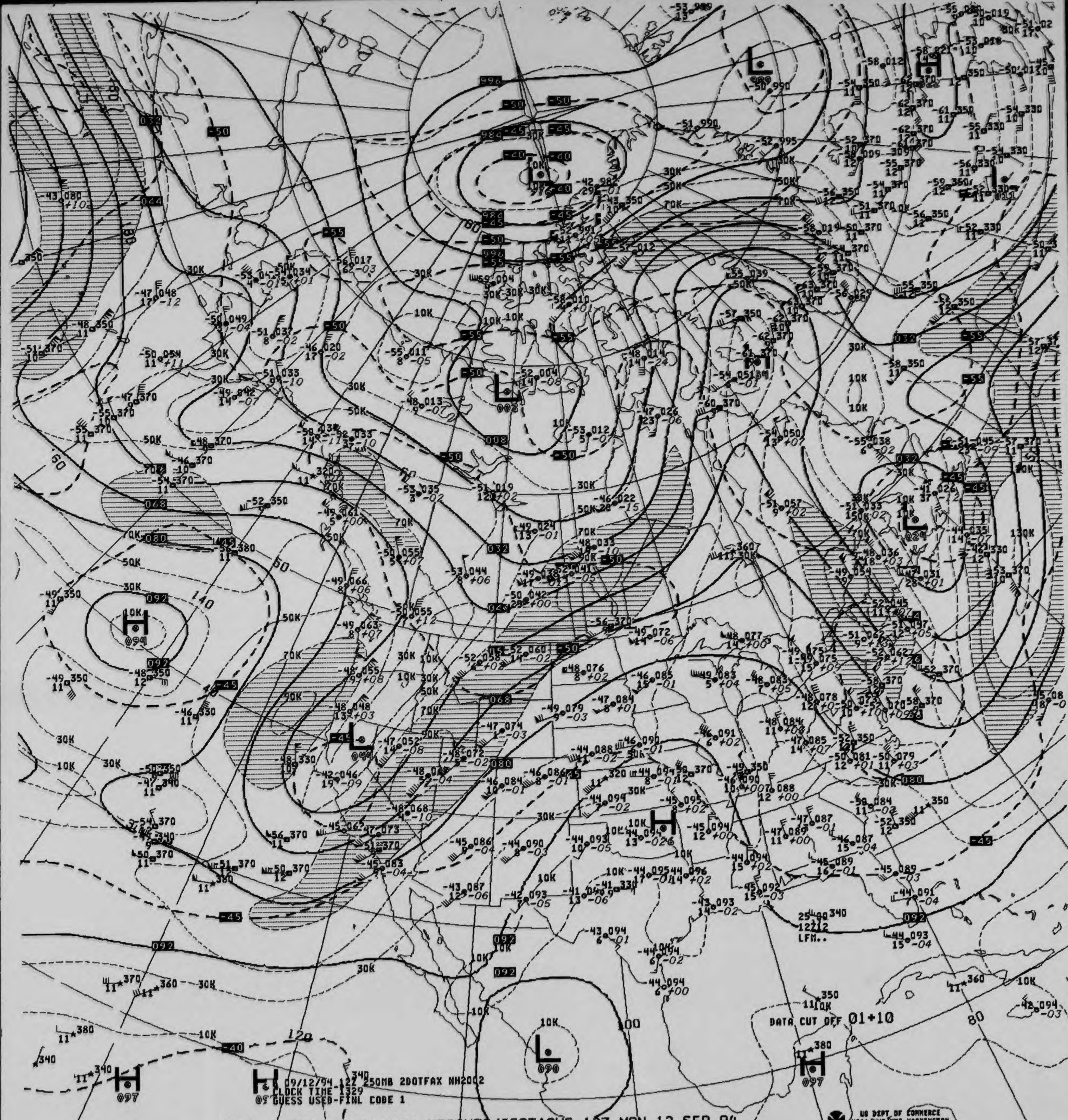
09/12/94 12Z 250MB 2DOTFAX NH2002
CLOCK TIME 1329
GUESS USED-FINL CODE 1
DATA CUT OFF 01+10
US DEPT OF COMMERCE
NOAA/NWS/NMC WASHINGTON

V441 .. 250MB ANALYSIS HEIGHTS/ISOTACHS 12Z MON 12 SEP 94

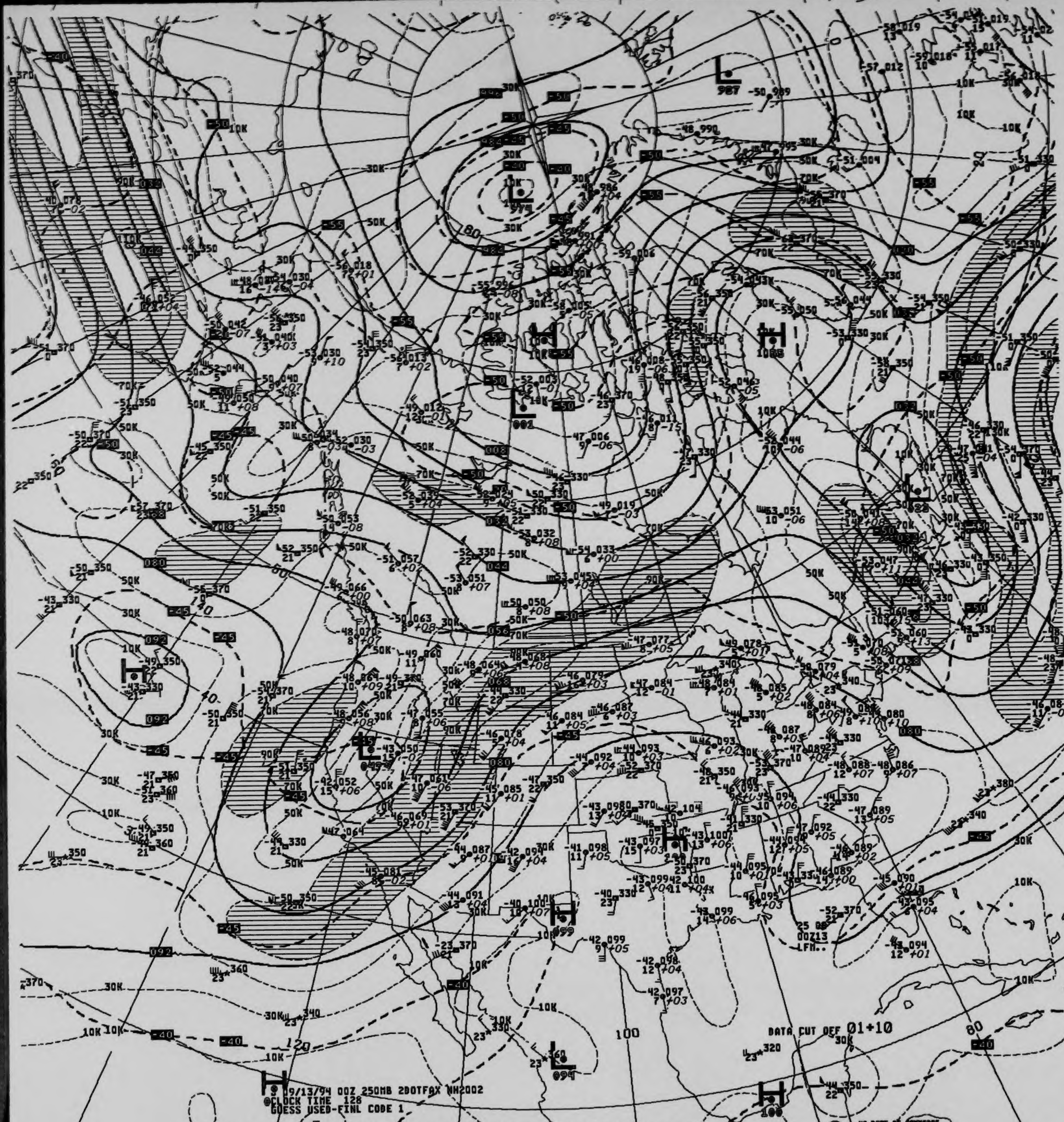
9/13/94 00Z 250MB 2DOTFAX WH2002
@CLOCK TIME 128
GUESS USED-FINL CODE 1
DATA CUT OFF 01+10
US DEPT OF COMMERCE
NOAA/NWS/NMC WASHINGTON

V041 .. 250MB ANALYSIS HEIGHTS/ISOTACHS 00Z TUE 13 SEP 94

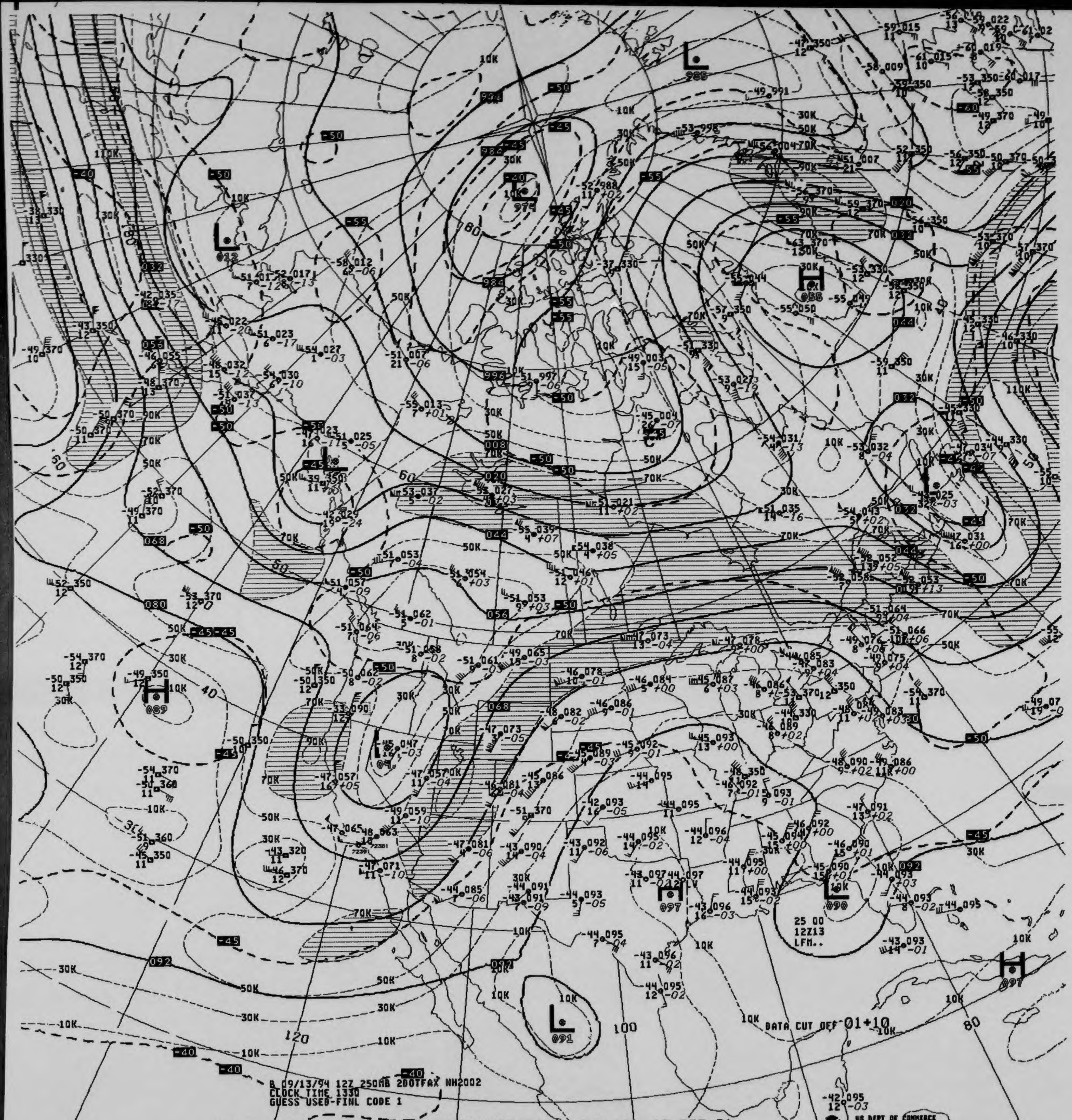
DATA CUT OFF 01+10
25 00
12Z13
LFM..
B 09/13/94 12Z 250MB 20OTFAX NH2002
CLOCK TIME 1330
GUESS USED-FINL CODE 1

V441 .. 250MB ANALYSIS HEIGHTS/ISOTACHS 12Z TUE 13 SEP 94

US DEPT OF COMMERCE
NOAA/NWS/NMC WASHINGTON

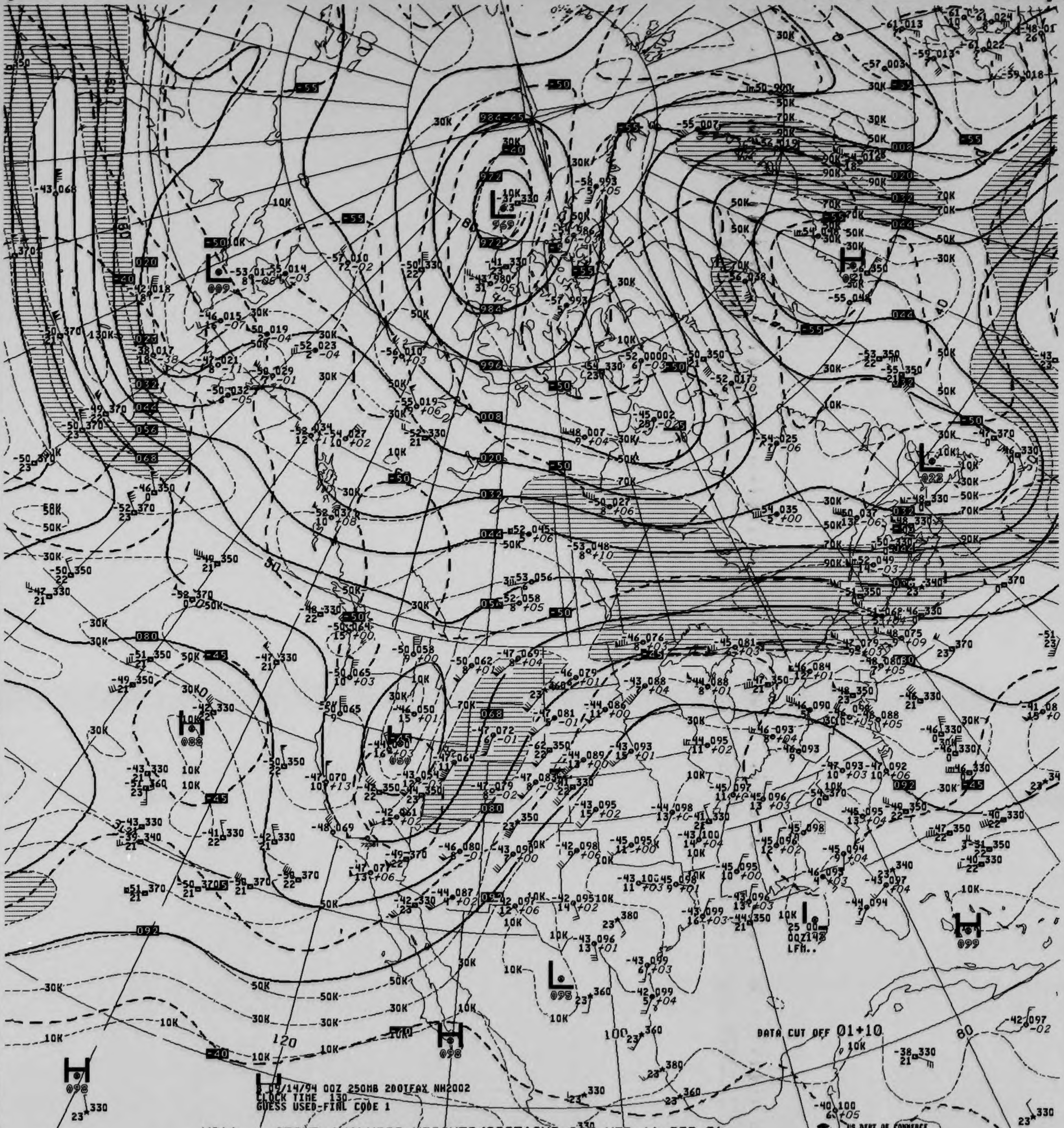
09/14/94 00Z 250MB 200IFAX NH2002
CLOCK TIME 130
GUESS USED-FINAL CODE 1
DATA CUT OFF 01+10
US DEPT OF COMMERCE
NOAA/NWS/NMC WASHINGTON

V041 .. 250MB ANALYSIS HEIGHTS/ISOTACHS 00Z WED 14 SEP 94

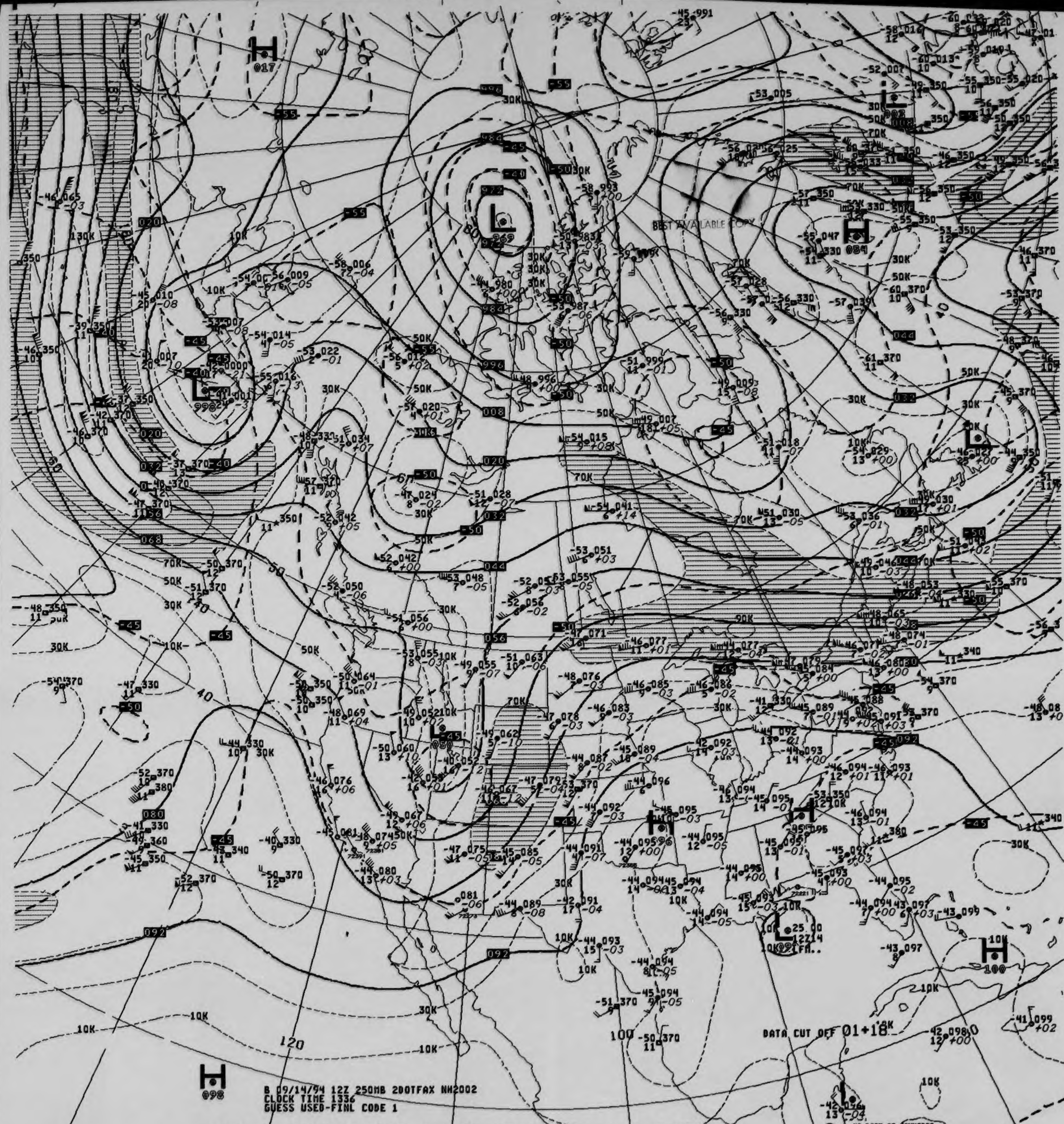
BEST AVAILABLE COPY
DATA CUT OFF 01+18
B 09/14/94 12Z 250MB 200TFAX NH2002
CLOCK TIME 1336
GUESS USED-FINL CODE 1

V441 .. 250MB ANALYSIS HEIGHTS/ISOTACHS 12Z WED 14 SEP 94

US DEPT OF COMMERCE
NOAA/NWS/NMC WASHINGTON

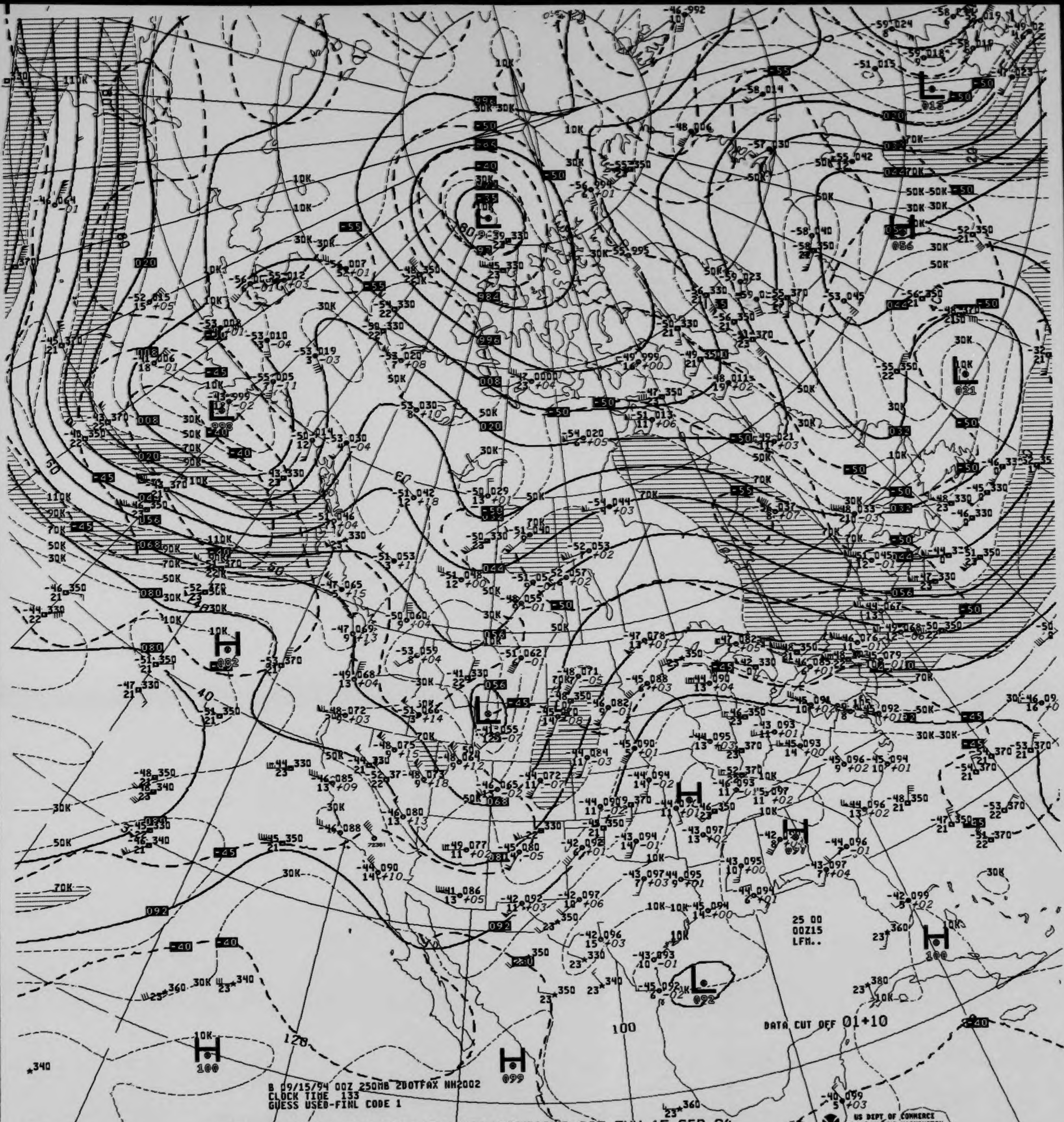

B 09/15/94 00Z 250MB 2DOTFAX NH2002
CLOCK TIME 133
GUESS USED-FINL CODE 1
DATA CUT OFF 01+10
25 00
00Z15
LFM..
US DEPT OF COMMERCE
NOAA/NWS/NMC WASHINGTON

V041 .. 250MB ANALYSIS HEIGHTS/ISOTACHS 00Z THU 15 SEP 94

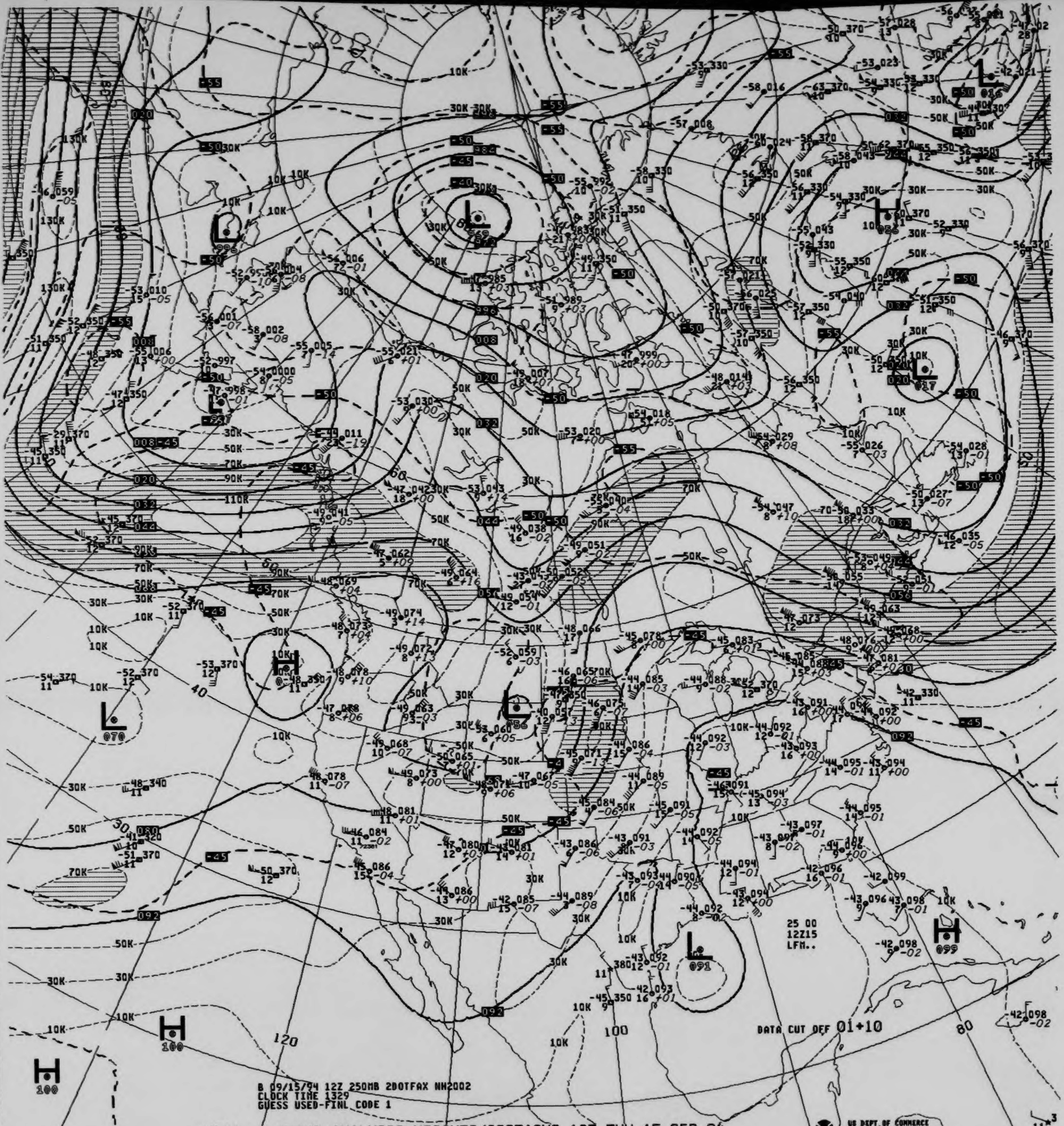
B 09/15/94 12Z 250MB 2DOTFAX NH2002
CLOCK TIME 1329
GUESS USED-FINL CODE 1
DATA CUT OFF 01+10
25 00
12Z15
LFM..
US DEPT OF COMMERCE
NOAA/NWS/NMC WASHINGTON

V441 .. 250MB ANALYSIS HEIGHTS/ISOTACHS 12Z THU 15 SEP 94

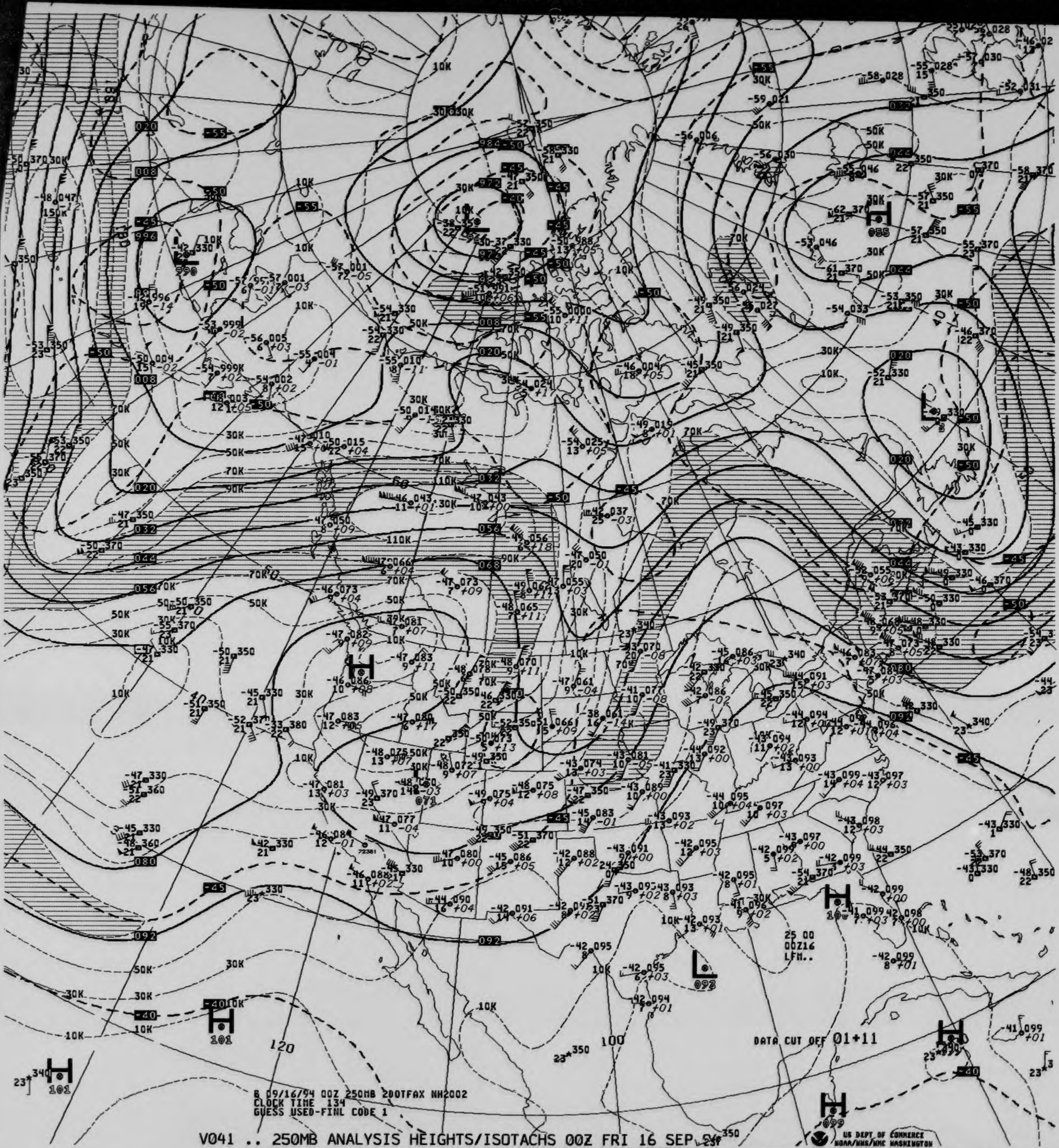

B 09/16/94 00Z 250MB 200TFAX NH2002
CLOCK TIME 134
GUESS USED-FINL CODE 1

DATA CUT OFF 01+11

25 00
00Z16
LFM..

V041 .. 250MB ANALYSIS HEIGHTS/ISOTACHS 00Z FRI 16 SEP 94

US DEPT OF COMMERCE
NOAA/NWS/NMC WASHINGTON

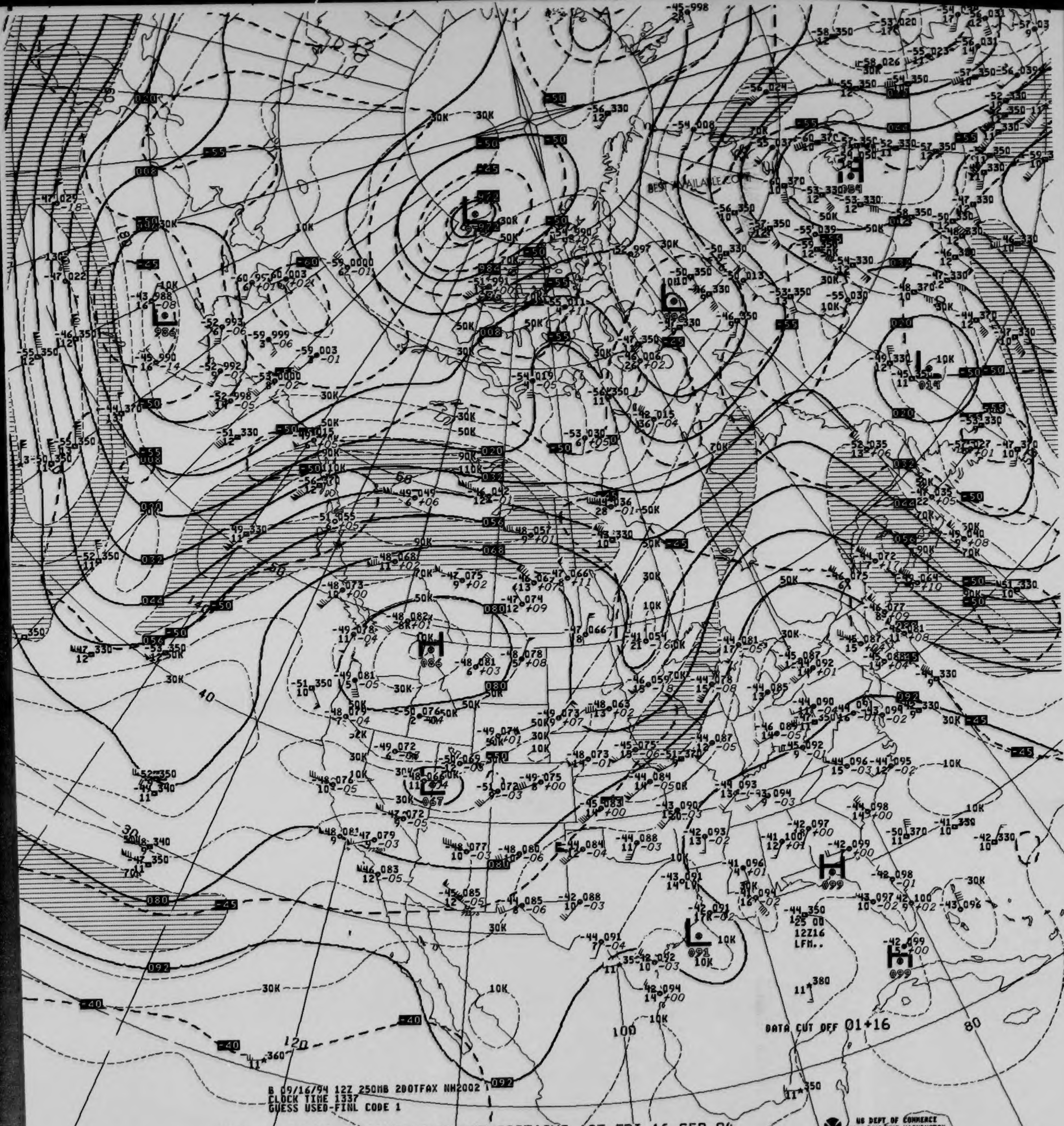

BEST AVAILABLE COPY
DATA CUT OFF 01+16
30K
50K
10K
100
120
80

B 09/16/94 12Z 250MB 20OTFAX NH2002
CLOCK TIME 1337
GUESS USED-FINL CODE 1

V441 .. 250MB ANALYSIS HEIGHTS/ISOTACHS 12Z FRI 16 SEP 94

US DEPT OF COMMERCE
NOAA/NWS/NMC WASHINGTON

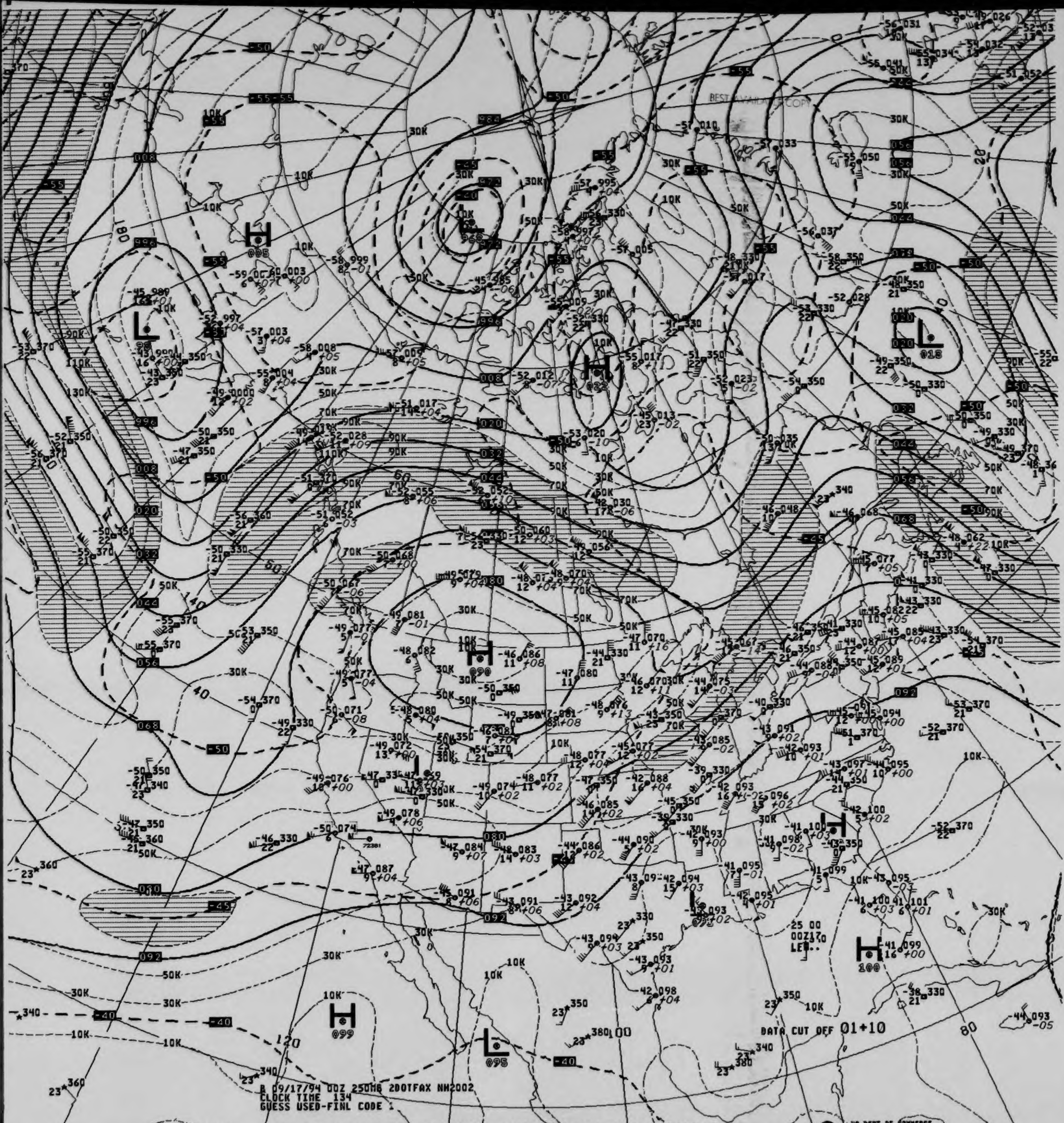
BEST AVAILABLE COPY
DATA CUT OFF 01+10
B 09/17/94 00Z 250MB 2DOTFAX NH2002
CLOCK TIME 134
GUESS USED-FINL CODE 1

V041 .. 250MB ANALYSIS HEIGHTS/ISOTACHS 00Z SAT 17 SEP 94

US DEPT OF COMMERCE
NOAA/NWS/NMC WASHINGTON

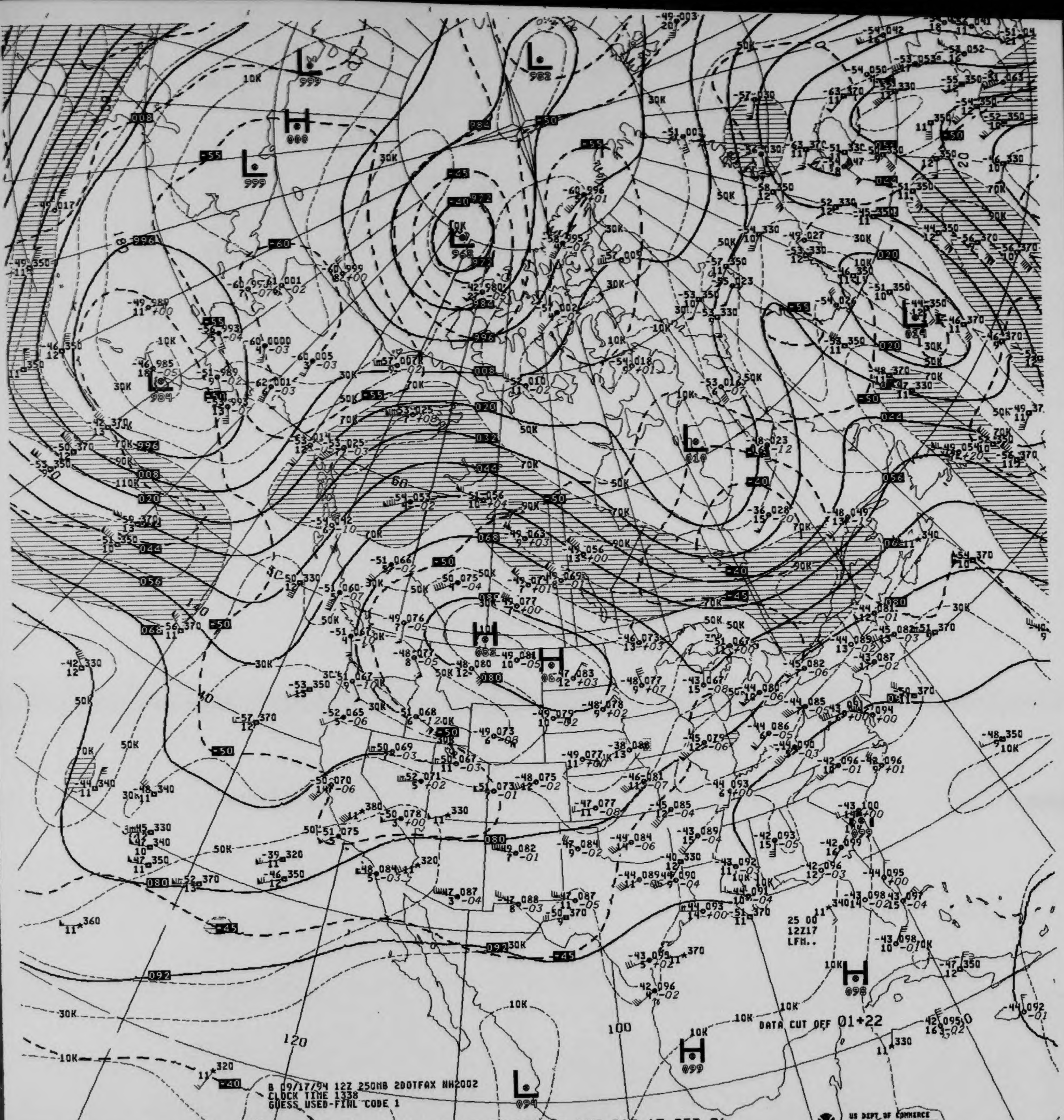
DATA CUT OFF 01+22
25 00
12Z17
LFM..
B 09/17/94 12Z 250MB 2DOTFAX NH2002
CLOCK TIME 1338
GUESS USED-FINL CODE 1
US DEPT OF COMMERCE
NOAA/NWS/NMC WASHINGTON

250MB ANALYSIS HEIGHTS/ISOTACHS 12Z SAT 17 SEP 94

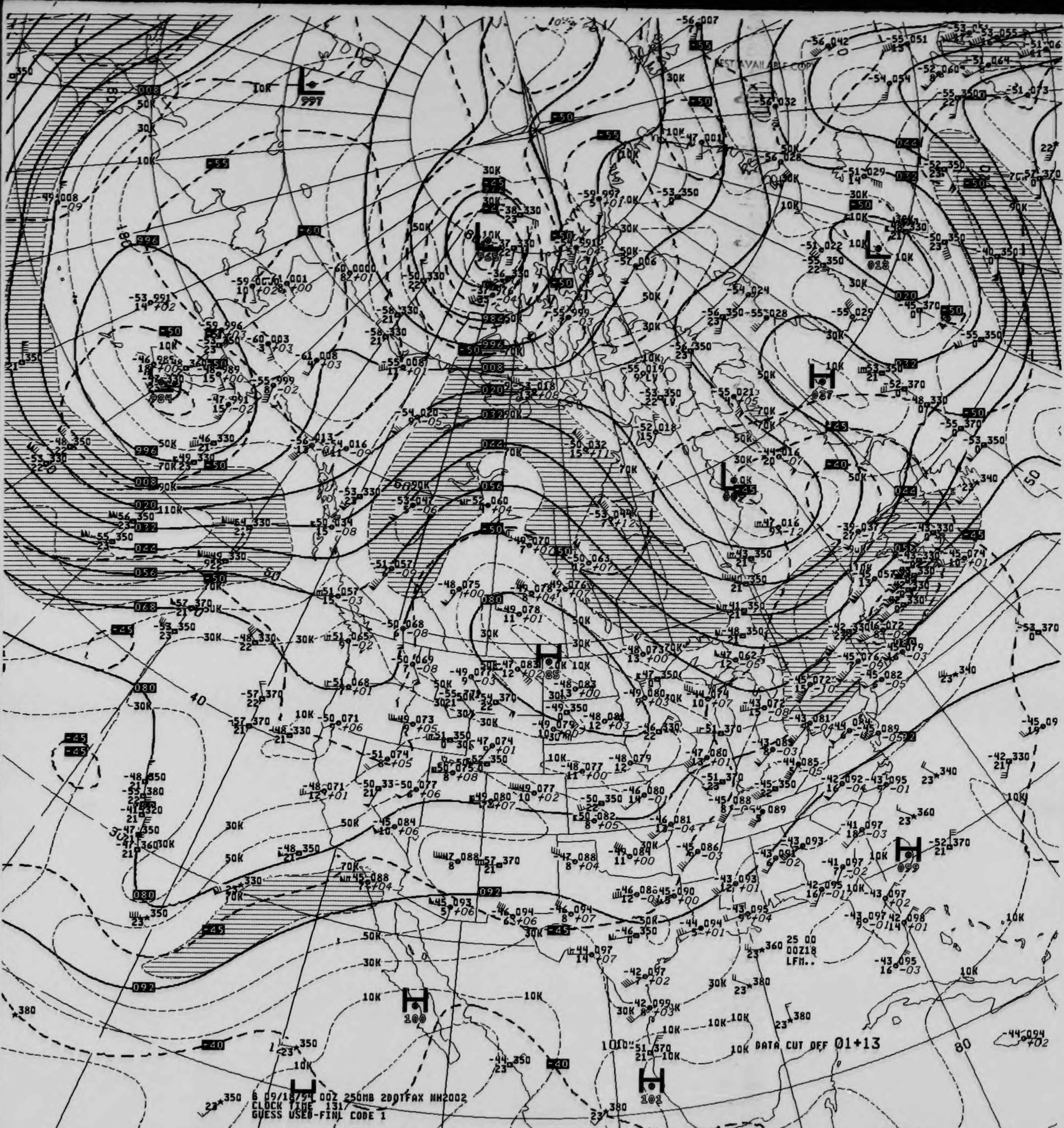

BEST AVAILABLE COPY
DATA CUT OFF 01+13
25 00
00Z18
LFM..
B 09/18/94 00Z 250MB 200TFAX NH2002
CLOCK TIME 1317
GUESS USED-FINL CODE 1

V041 .. 250MB ANALYSIS HEIGHTS/ISOTACHS 00Z SUN 18 SEP 94

US DEPT OF COMMERCE
NOAA/NWS/NMC WASHINGTON

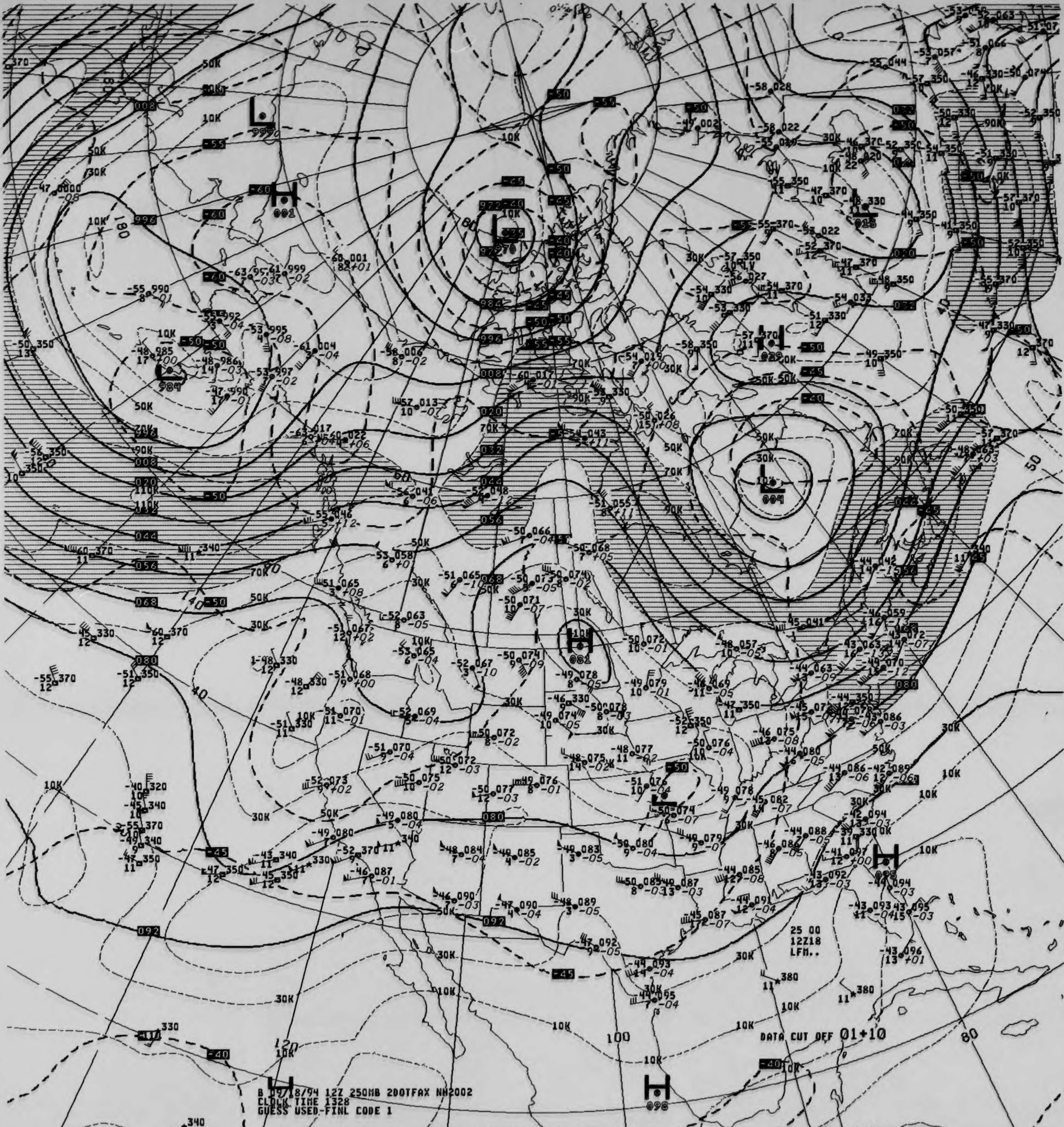
H
L
25 00
12Z18
LFM..
DATA CUT OFF 01+10
US DEPT OF COMMERCE
NOAA/NWS/NMC WASHINGTON

B 09/18/94 12Z 250MB 200TFAX NH2002
CLOCK TIME 1328
GUESS USED-FINL CODE 1

V441 .. 250MB ANALYSIS HEIGHTS/ISOTACHS 12Z SUN 18 SEP 94

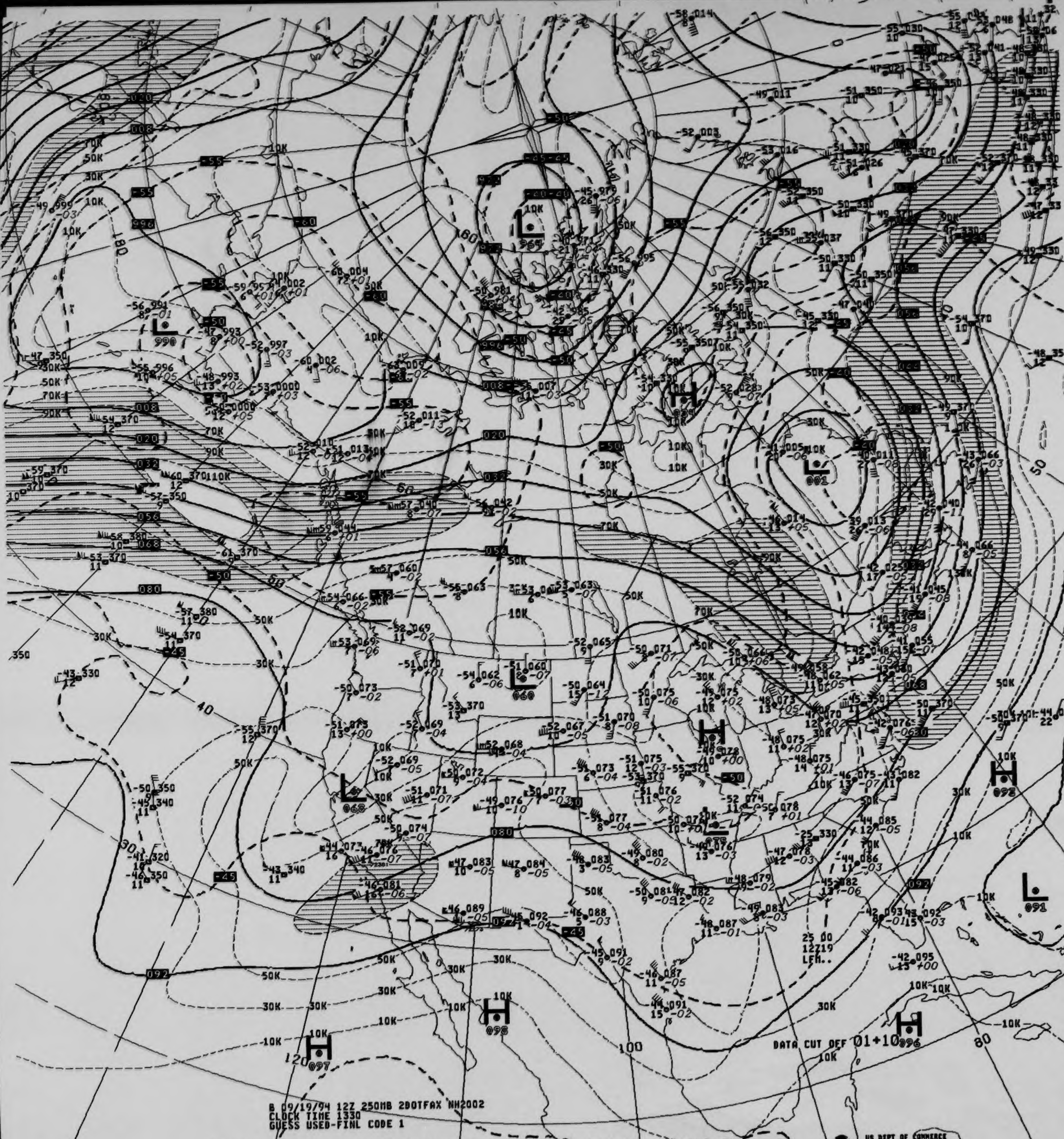

DATA CUT OFF 01+10
25 00
12Z19
LFM..

B 09/19/94 12Z 250MB 2DOTFAX NH2002
CLOCK TIME 1330
GUESS USED-FINL CODE 1

V441 .. 250MB ANALYSIS HEIGHTS/ISOTACHS 12Z MON 19 SEP 94

US DEPT OF COMMERCE
NOAA/NWS/NMC WASHINGTON

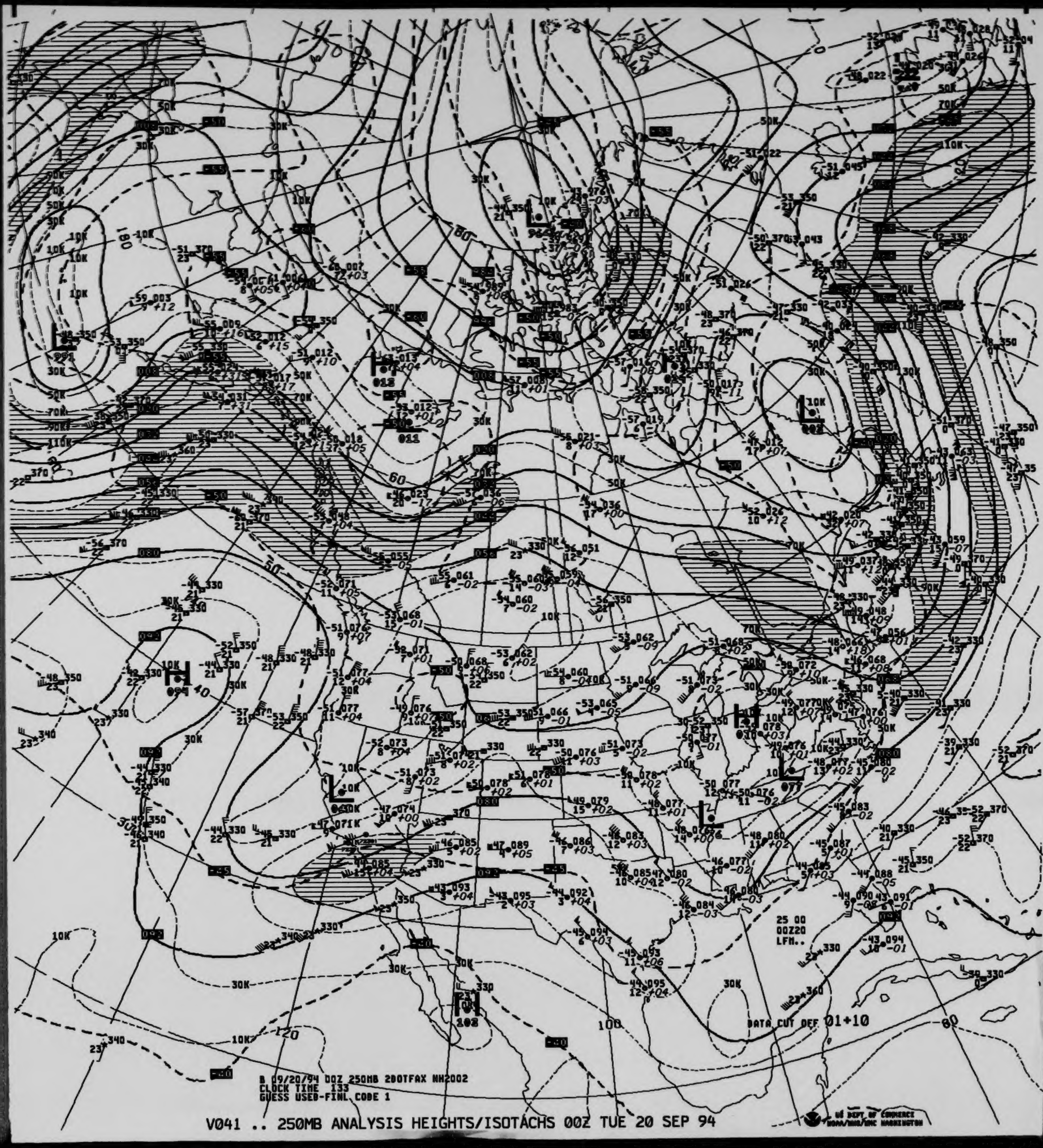
25 00
00Z20
LFM..
DATA CUT OFF 01+10
B 09/20/94 00Z 250MB 2DOTFAX NH2002
CLOCK TIME 133
GUESS USED-FINL CODE 1
US DEPT OF COMMERCE
NOAA/NWS/NMC WASHINGTON

V041 .. 250MB ANALYSIS HEIGHTS/ISOTACHS 00Z TUE 20 SEP 94

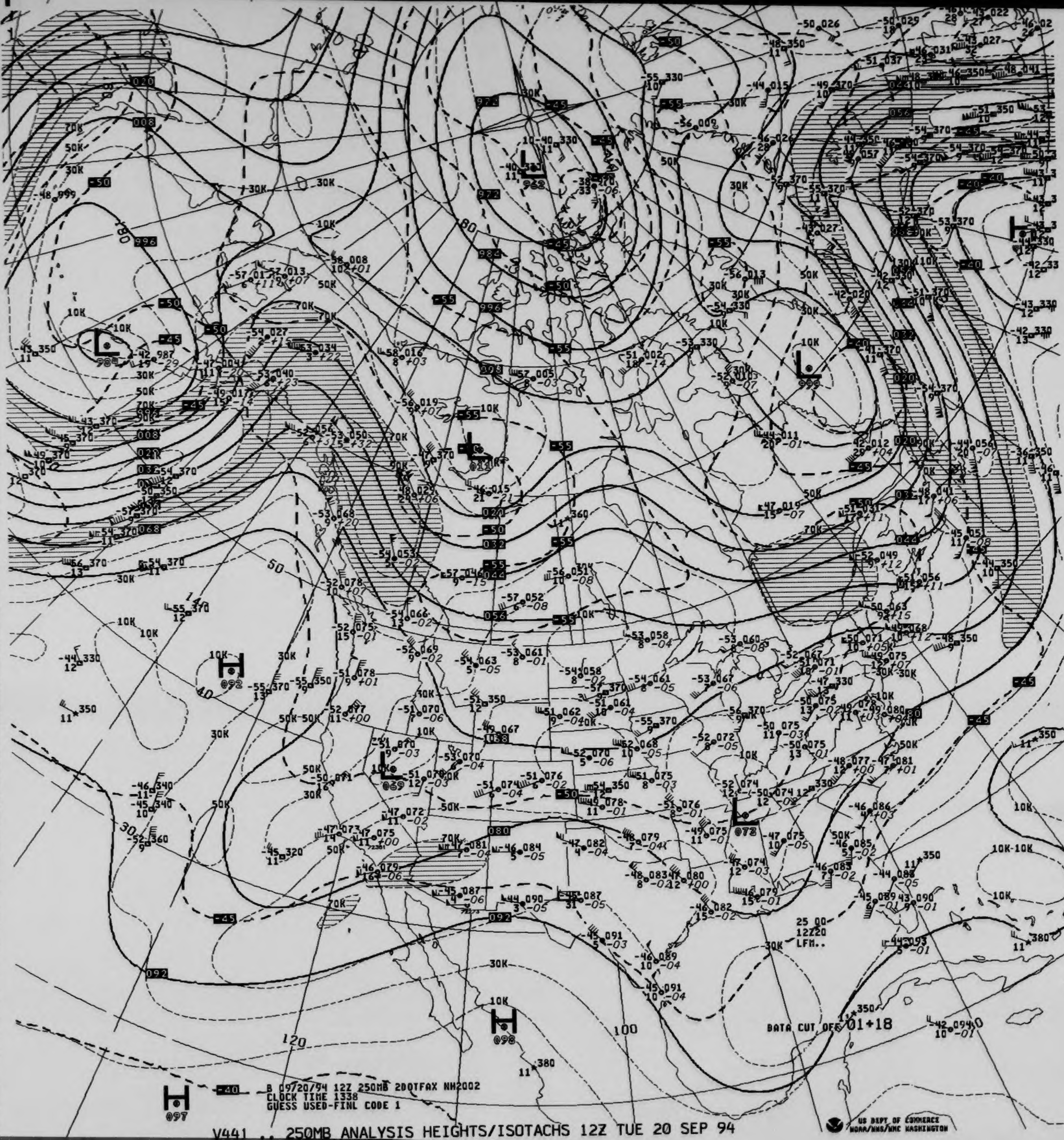
B 09/20/94 12Z 250MB 200TFAX NH2002
CLOCK TIME 1338
GUESS USED-FINL CODE 1
DATA CUT OFF 01+18
25 00
12Z20
LFM..
US DEPT OF COMMERCE
NOAA/NWS/NMC WASHINGTON

V441 .. 250MB ANALYSIS HEIGHTS/ISOTACHS 12Z TUE 20 SEP 94

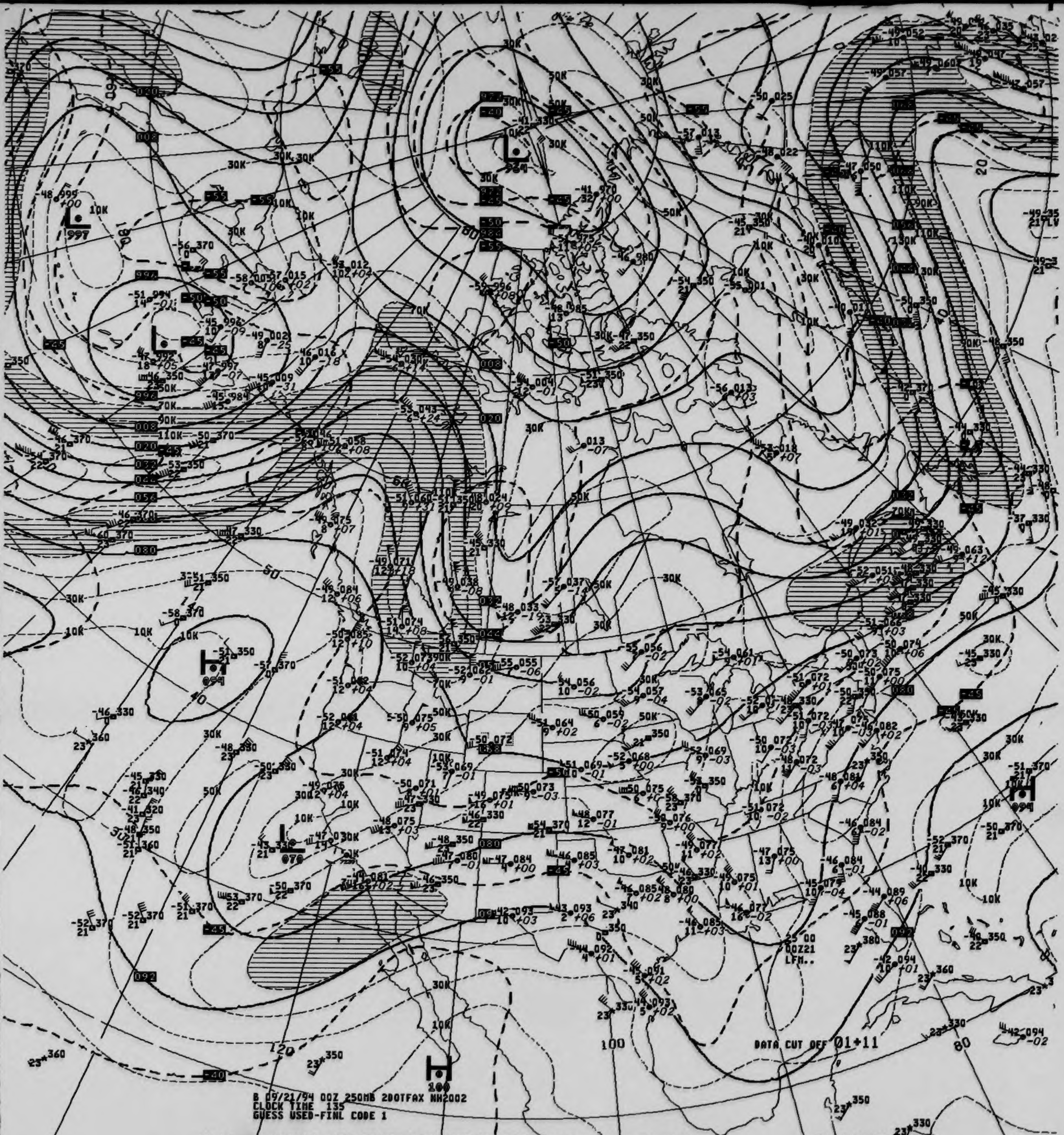

B 09/21/94 00Z 250MB 200TFAX NH2002
CLOCK TIME 135
GUESS USED-FINL CODE 1

V041 .. 250MB ANALYSIS HEIGHTS/ISOTACHS 00Z WED 21 SEP 94

US DEPT OF COMMERCE
NOAA/NWS/NMC WASHINGTON

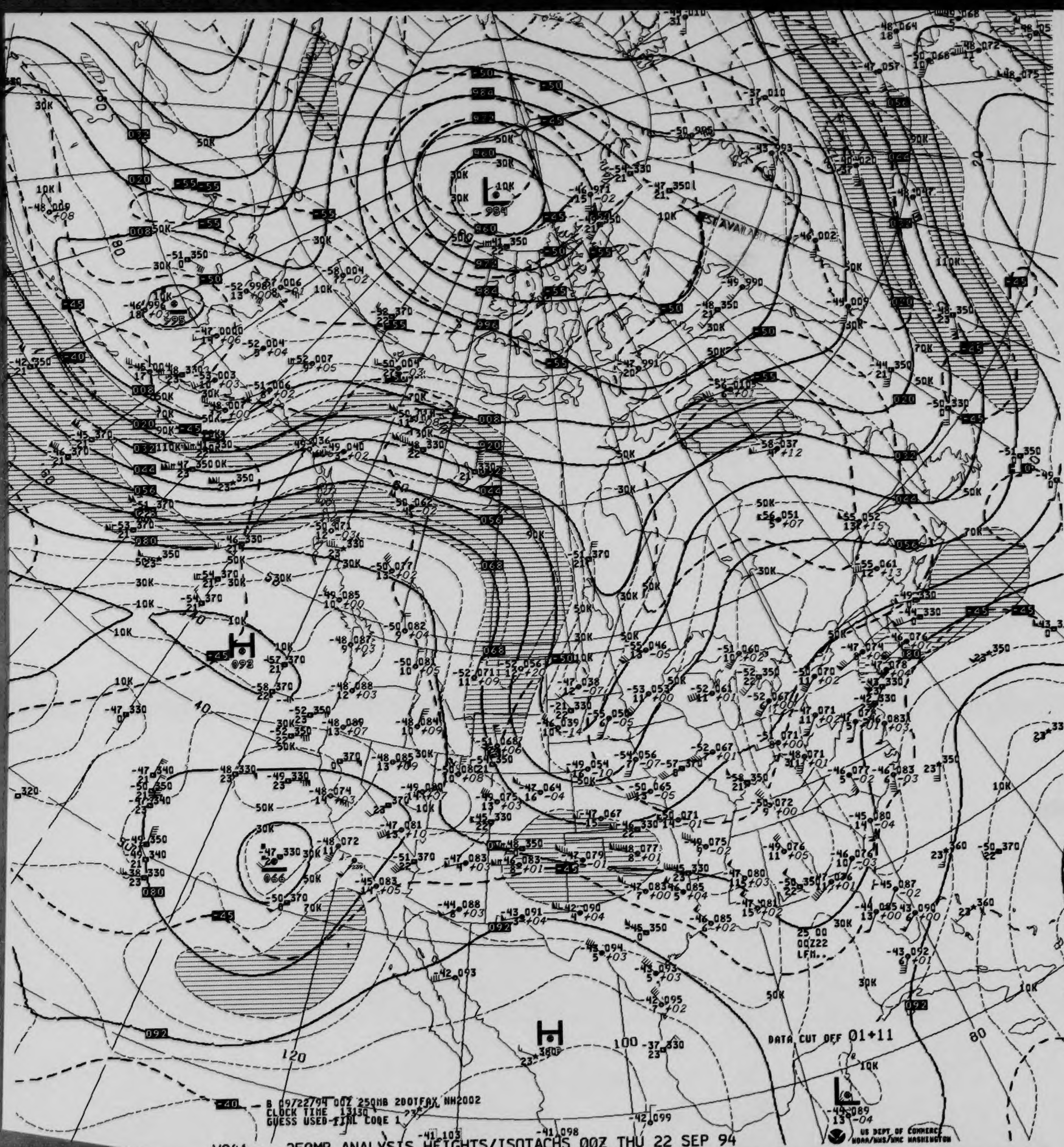
B 09/22/94 00Z 250MB 200TFAX NH2002
CLOCK TIME 1313Z
GUESS USED-FINL CODE 1
DATA CUT OFF 01+11
25 00
00Z22
LFM..
US DEPT OF COMMERCE
NOAA/NWS/NMC WASHINGTON

V041 .. 250MB ANALYSIS HEIGHTS/ISOTACHS 00Z THU 22 SEP 94

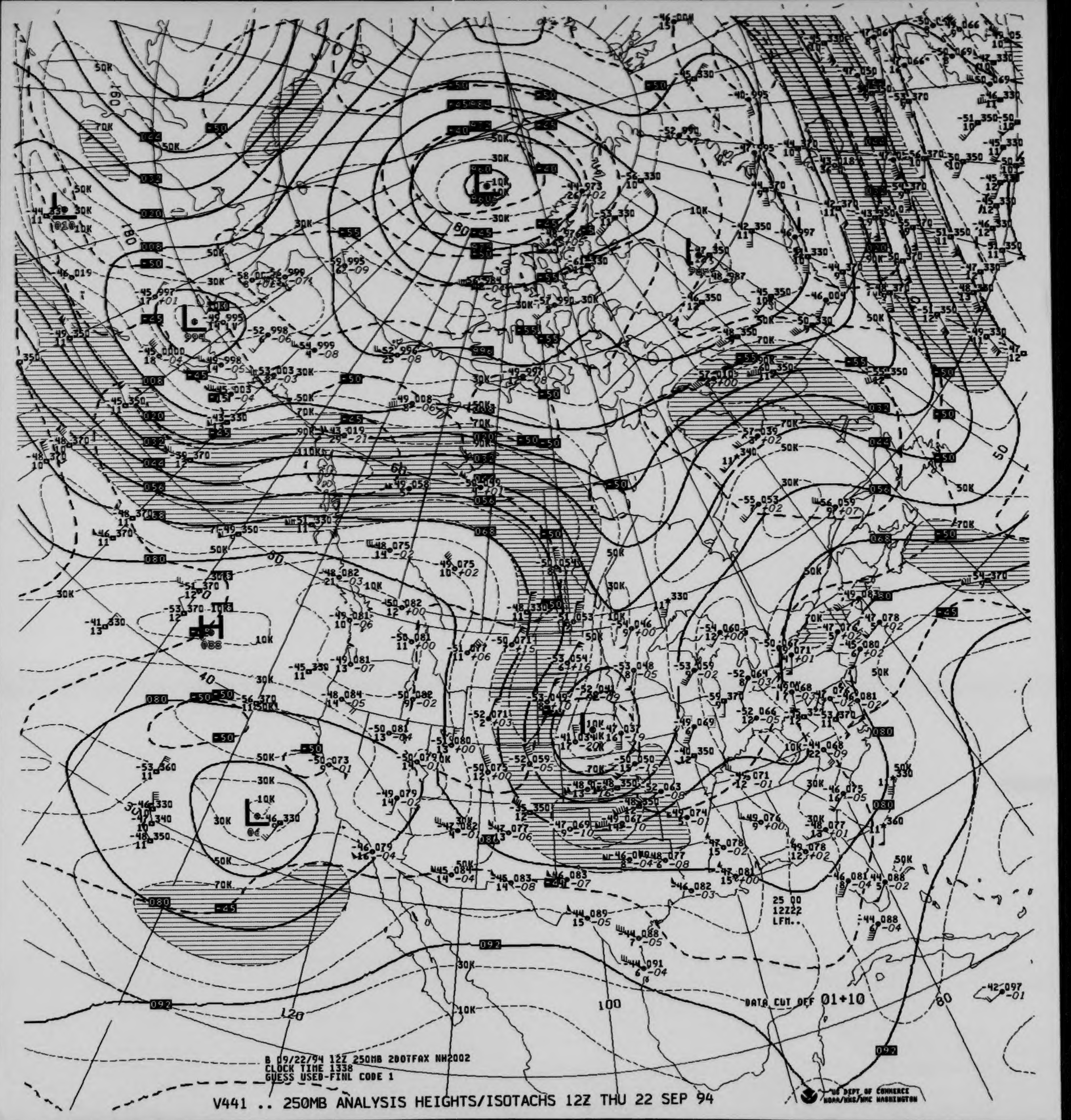

B 09/22/94 12Z 250MB 200TFAX NH2002
CLOCK TIME 1338
GUESS USED-FINL CODE 1

DATA CUT OFF 01+10

25 00
12Z22
LFM..

V441 .. 250MB ANALYSIS HEIGHTS/ISOTACHS 12Z THU 22 SEP 94

US DEPT OF COMMERCE
NOAA/NWS/NMC WASHINGTON


B 09/23/94 00Z 250MB 200TFAX NH2002
CLOCK TIME 205
GUESS USED-FINL CODE 1
DATA CUT OFF 01+42
25 00
00Z23
LFM..
BEST AVAILABLE COPY
US DEPT OF COMMERCE
NOAA/NWS/NMC WASHINGTON

V041 .. 250MB ANALYSIS HEIGHTS/ISOTACHS 00Z FRI 23 SEP 94

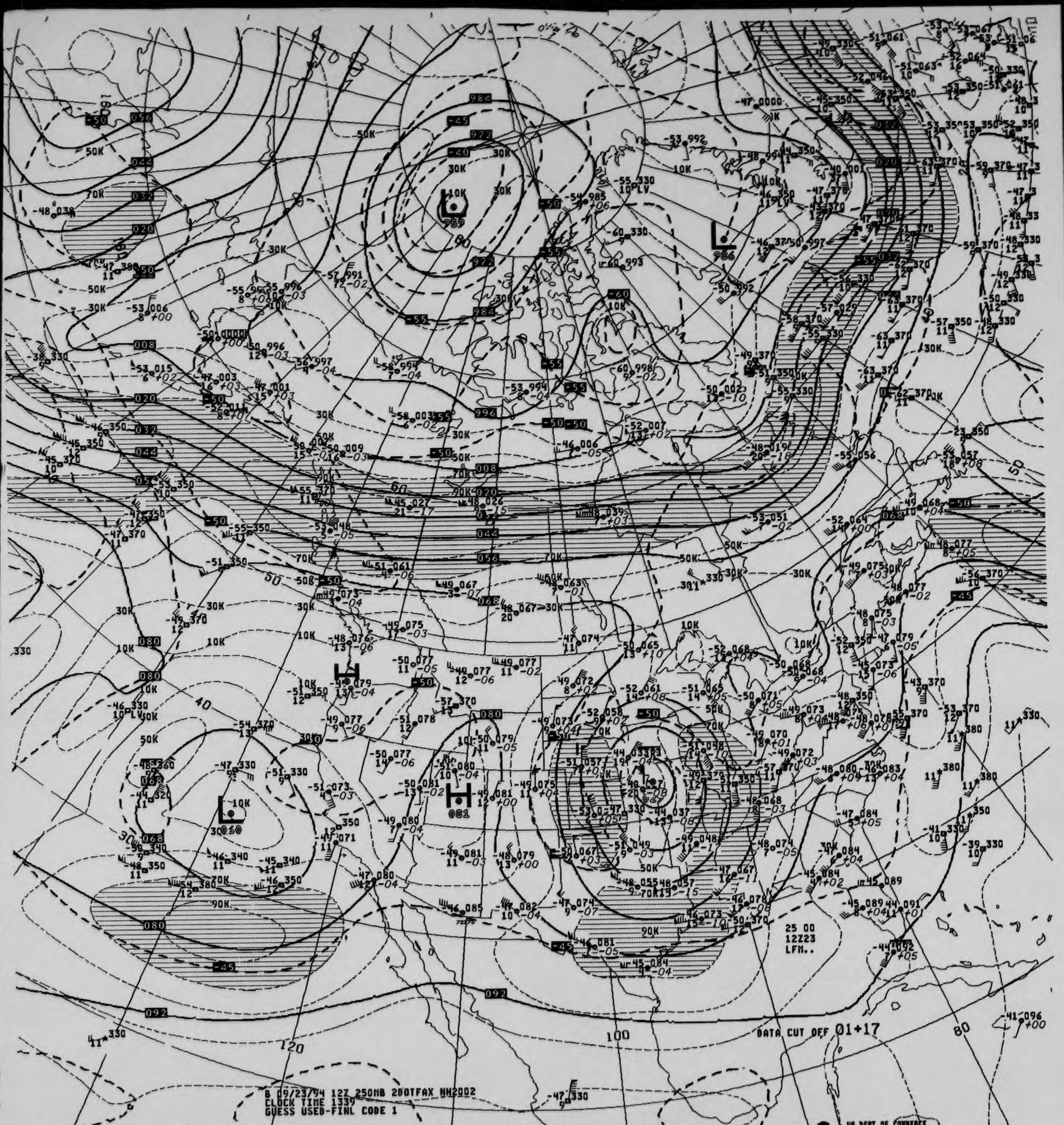

B 09/23/94 12Z 250MB 2D0TFAX NH2002
CLOCK TIME 1339
GUESS USED-FINL CODE 1
DATA CUT OFF 01+17
25 00
12Z23
LFM..
984
972
996
008
020
032
044
056
068
080
092
10K
30K
50K
70K
90K
120
100
80
US DEPT OF COMMERCE
NOAA/NWS/NMC WASHINGTON

V441 .. 250MB ANALYSIS HEIGHTS/ISOTACHS 12Z FRI 23 SEP 94

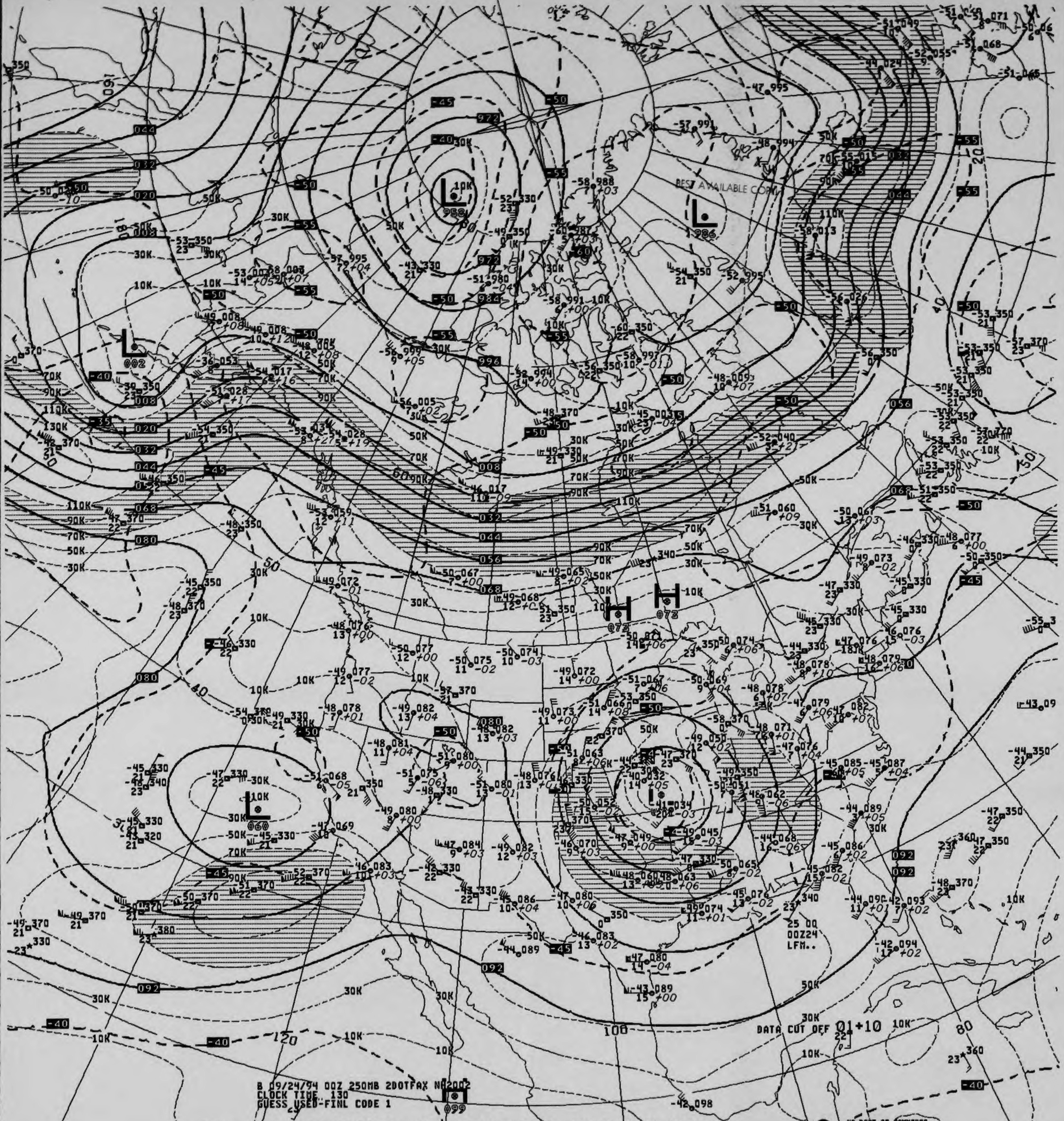
B 09/24/94 00Z 250MB 2DOTFAX NA2002
CLOCK TIME 130
GUESS USED-FINL CODE 1
DATA CUT OFF 01+10
25 00
00Z24
LFM..
972
984
996
008
020
032
044
056
068
080
092
958
986
002
060
072
099
100
120
80
50
40
-45
-50
-55
-60
-40
10K
30K
50K
70K
90K
110K
130K

BEST AVAILABLE COPY

V041 .. 250MB ANALYSIS HEIGHTS/ISOTACHS 00Z SAT 24 SEP 94

US DEPT OF COMMERCE
NOAA/NWS/NMC WASHINGTON

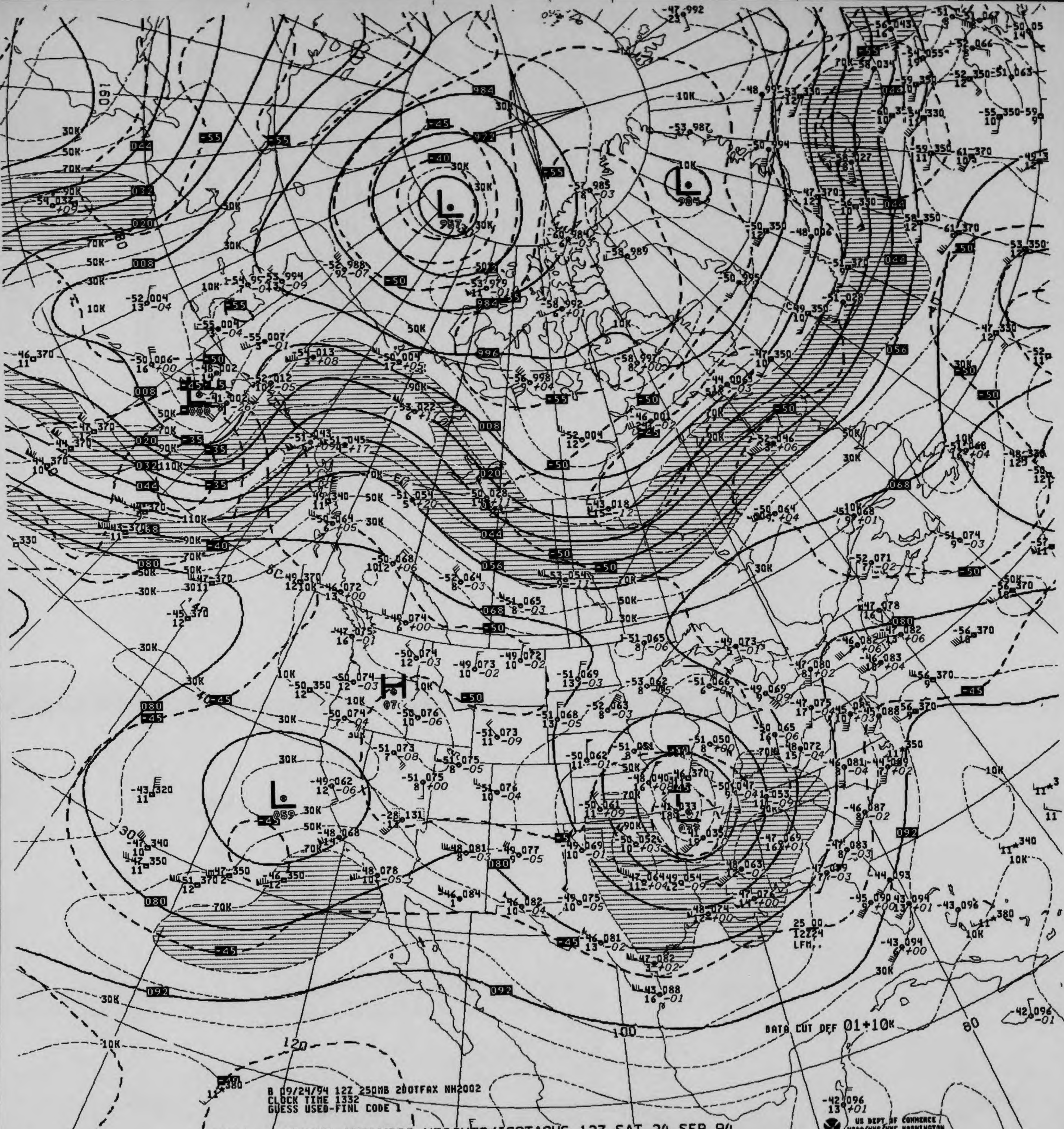
L
987
L
984
L
000
L
059
L
033
H
07
984
972
996
032
020
008
044
068
080
092
056
-55
-50
-45
-40
-35
30K
50K
70K
90K
110K
10K
DATA CUT OFF 01+10K
25 00
12Z24
LFM..
160
120
100
80
US DEPT OF COMMERCE / NOAA/NWS/NMC WASHINGTON

B 09/24/94 12Z 250MB 200TFAX NH2002
CLOCK TIME 1332
GUESS USED-FINL CODE 1

V441 .. 250MB ANALYSIS HEIGHTS/ISOTACHS 12Z SAT 24 SEP 94

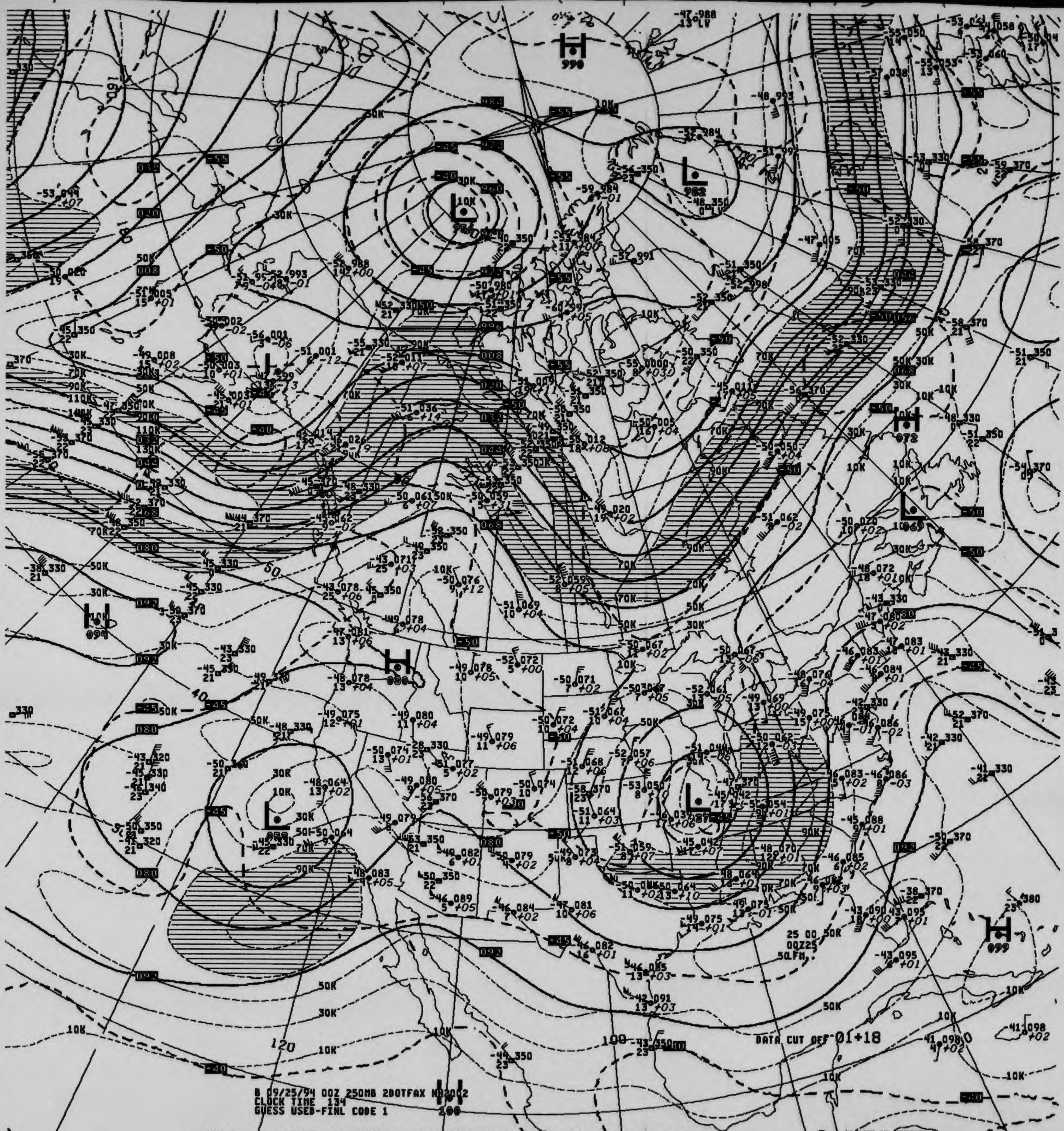
H
990
L
982
H
072
L
069
H
094
H
080
L
058
L
037
H
099
H
100

B 09/25/94 00Z 250MB 2DOTFAX NH2002
CLOCK TIME 134
GUESS USED-FINL CODE 1

DATA CUT OFF 01+18

V041 .. 250MB ANALYSIS HEIGHTS/ISOTACHS 00Z SUN 25 SEP 94

US DEPT OF COMMERCE
NOAA/NWS/NMC WASHINGTON

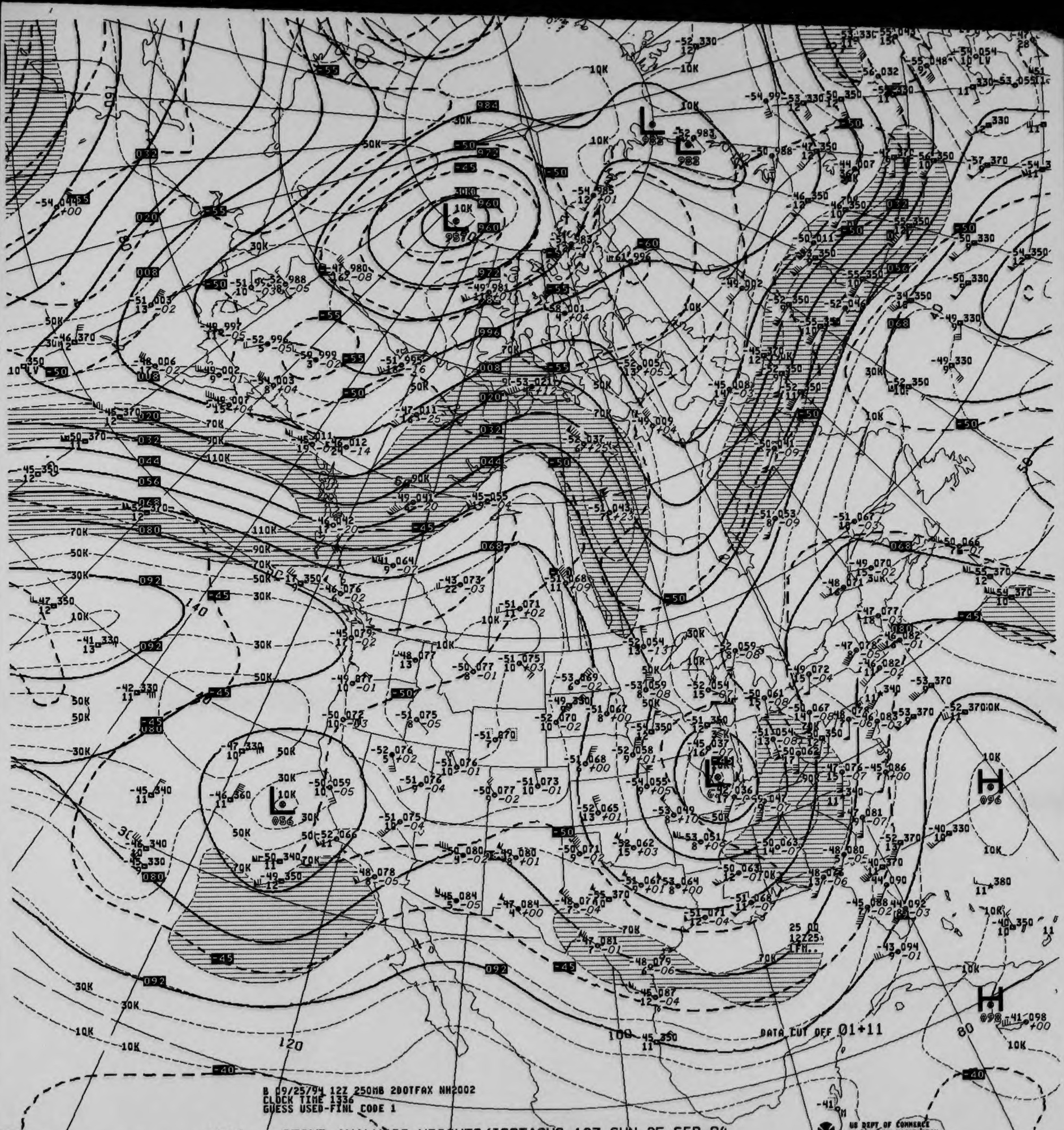

DATA CUT OFF 01+11
25 00
12Z25
IFM..

B 09/25/94 12Z 250MB 200TFAX NH2002
CLOCK TIME 1336
GUESS USED-FINL CODE 1

V441 .. 250MB ANALYSIS HEIGHTS/ISOTACHS 12Z SUN 25 SEP 94

US DEPT OF COMMERCE
NOAA/NWS/NMC WASHINGTON

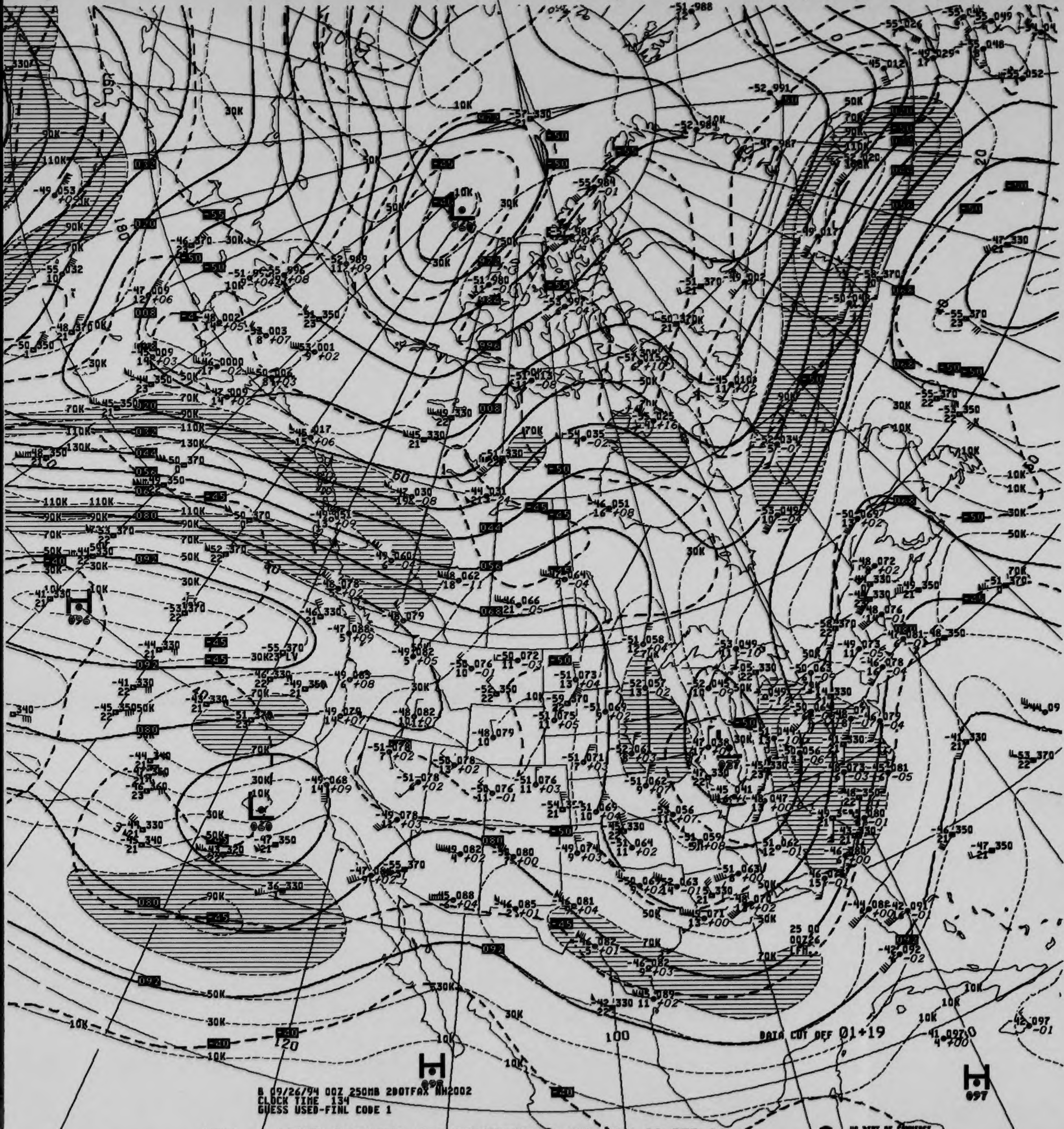

B 09/26/94 00Z 250MB 2DOTFAX NH2002
CLOCK TIME 134
GUESS USED-FINL CODE 1

DATA CUT OFF 01+19

V041 .. 250MB ANALYSIS HEIGHTS/ISOTACHS 00Z MON 26 SEP 94

US DEPT OF COMMERCE
NOAA/NWS/NMC WASHINGTON

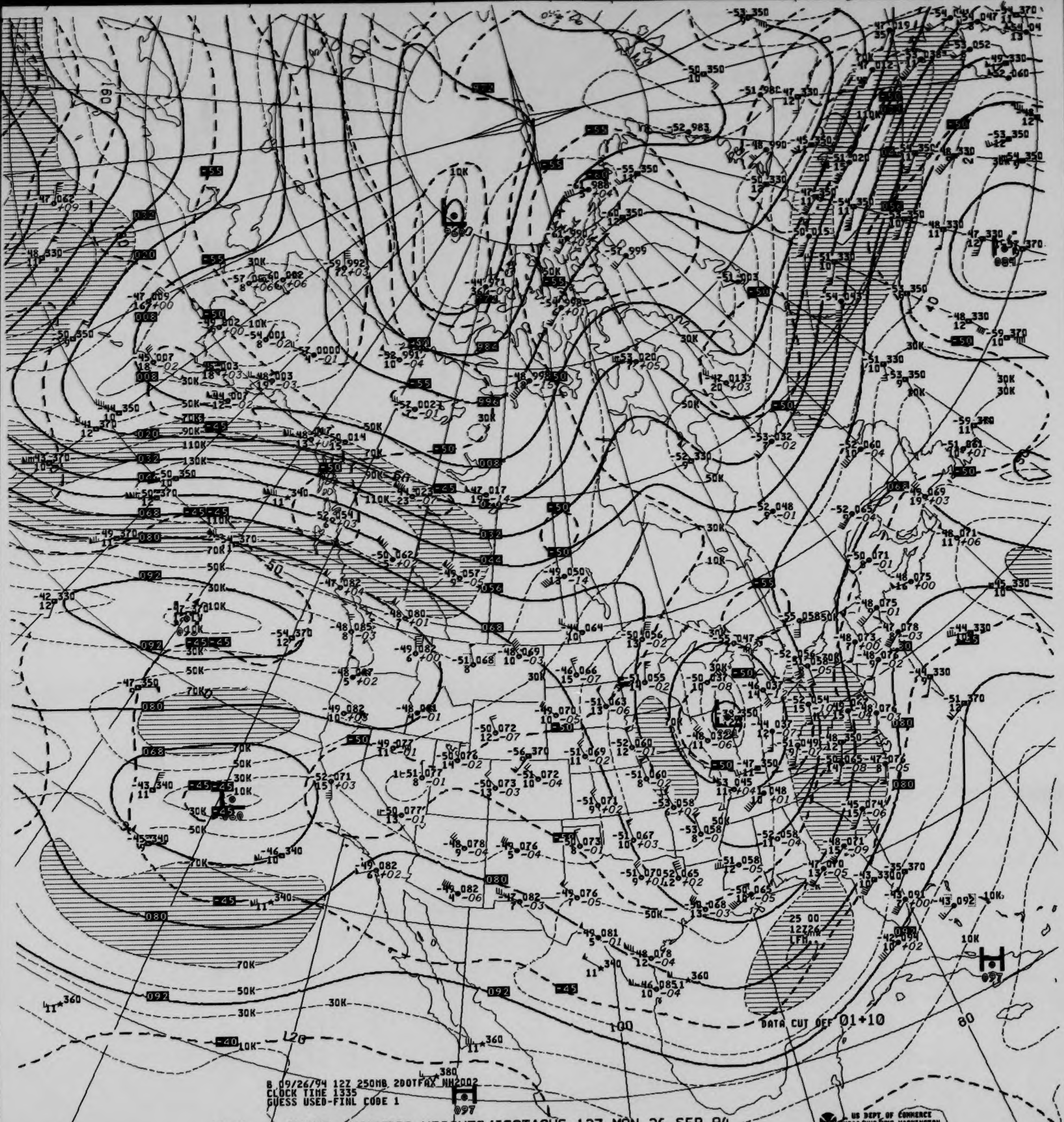
L
960
H
097
L
H
097
DATA CUT OFF 01+10
25 00
12Z26
LFM
100
80
120
10K
30K
50K
70K
90K
110K
130K

B 09/26/94 12Z 250MB 2DOTFAX NH2002
CLOCK TIME 1335
GUESS USED-FINL CODE 1

V441 .. 250MB ANALYSIS HEIGHTS/ISOTACHS 12Z MON 26 SEP 94

US DEPT OF COMMERCE
NOAA/NWS/NMC WASHINGTON

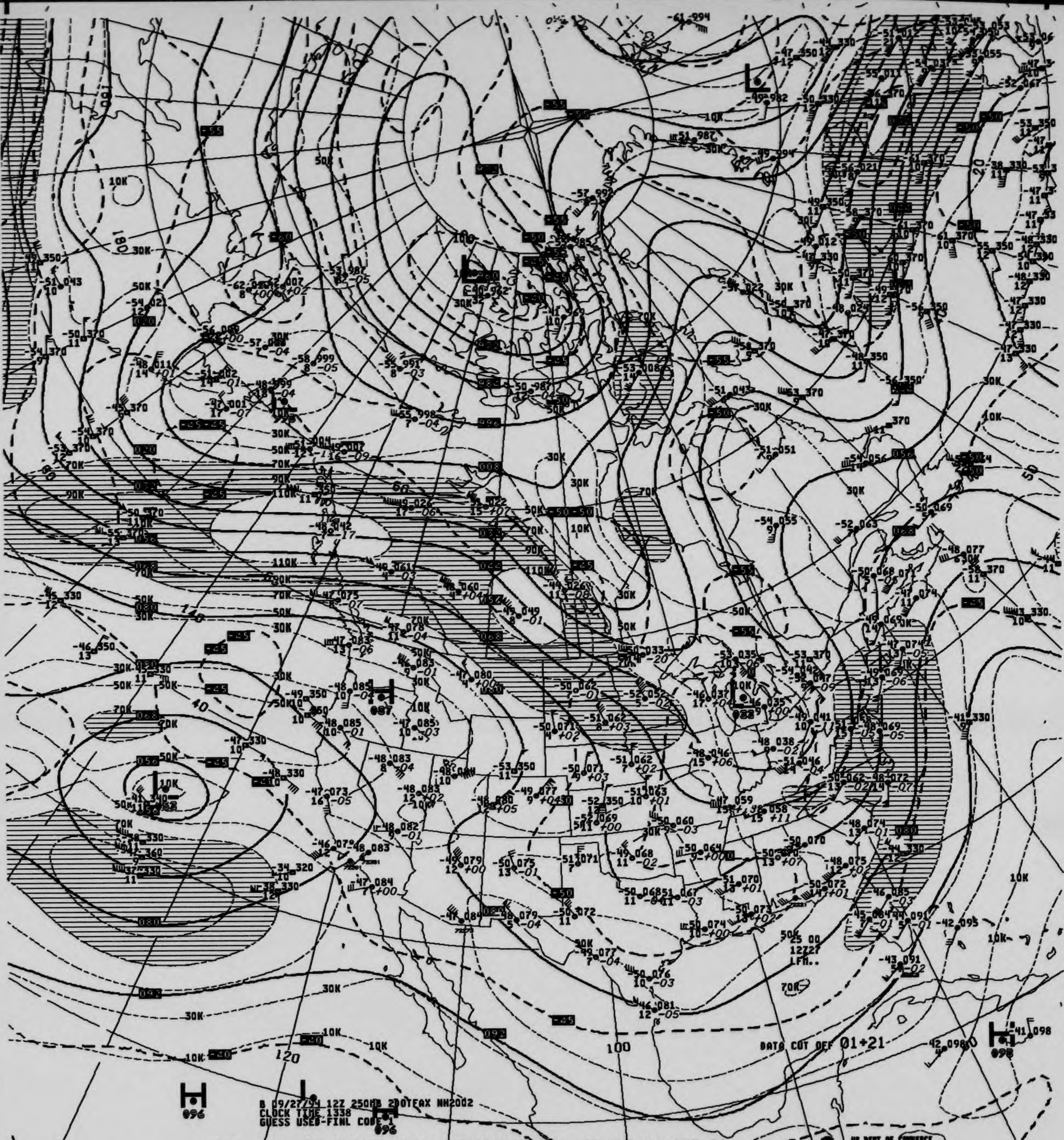

B 09/27/94 12Z 250MB 2DOTFAX NH2002
CLOCK TIME 1338
GUESS USED-FINL CODE 1
DATA CUT OFF 01+21
25 00
12Z27
LFM..
H
096
H
096
H
098
L
10K
30K
50K
70K
90K
110K
100
120
180
60
40
50

V441 .. 250MB ANALYSIS HEIGHTS/ISOTACHS 12Z TUE 27 SEP 94

US DEPT OF COMMERCE
NOAA/NWS/NMC WASHINGTON

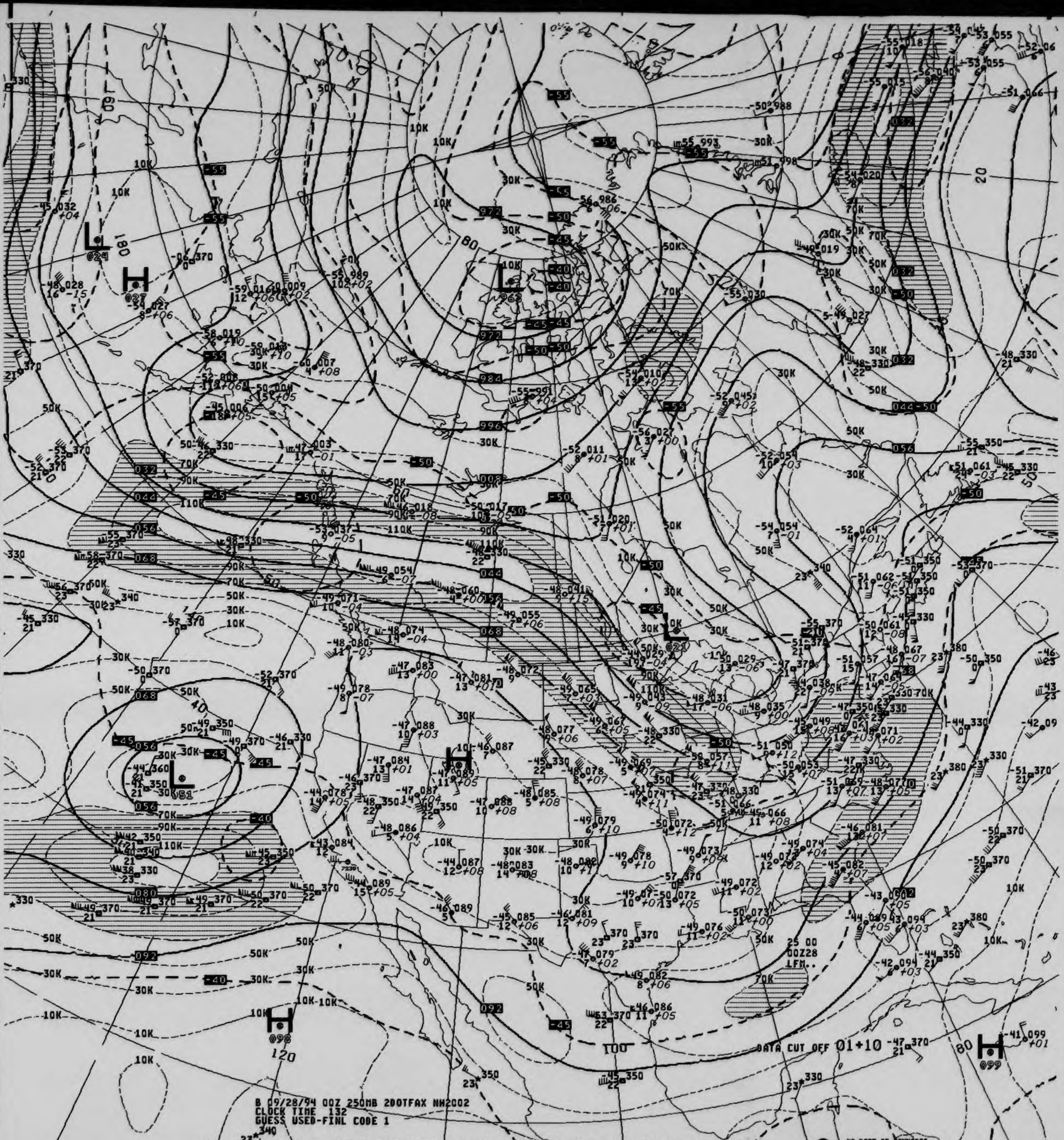
B 09/28/94 00Z 250MB 2D0TFAX NH2002
CLOCK TIME 132
GUESS USED-FINL CODE 1
DATA CUT OFF 01+10
25 00
00Z28
LFM..
UG DEPT OF COMMERCE
NOAA/NWS/NMC WASHINGTON
100
120
80
60
40
20
10K
30K
50K
70K
90K
110K
972
984
996
008
020
032
044
056
068
080
092
-55
-50
-45
-40
098
099
963
021
051
024
027

V041 .. 250MB ANALYSIS HEIGHTS/ISOTACHS 00Z WED 28 SEP 94

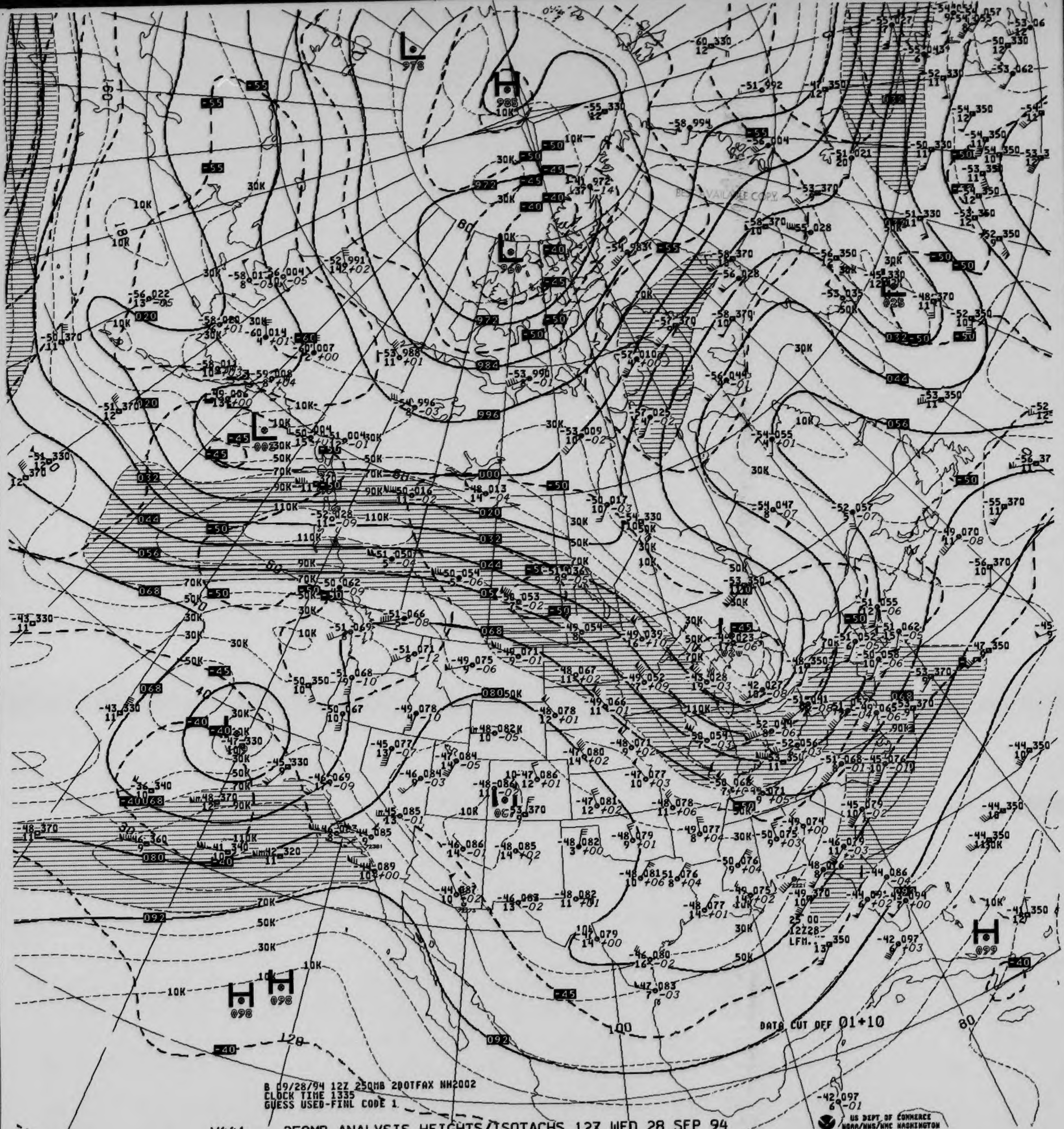
B 09/28/94 12Z 250MB 200TFAX NH2002
CLOCK TIME 1335
GUESS USED-FINL CODE 1
DATA CUT OFF 01+10
US DEPT OF COMMERCE
NOAA/NWS/NMC WASHINGTON
BEST AVAILABLE COPY

V441 .. 250MB ANALYSIS HEIGHTS/ISOTACHS 12Z WED 28 SEP 94

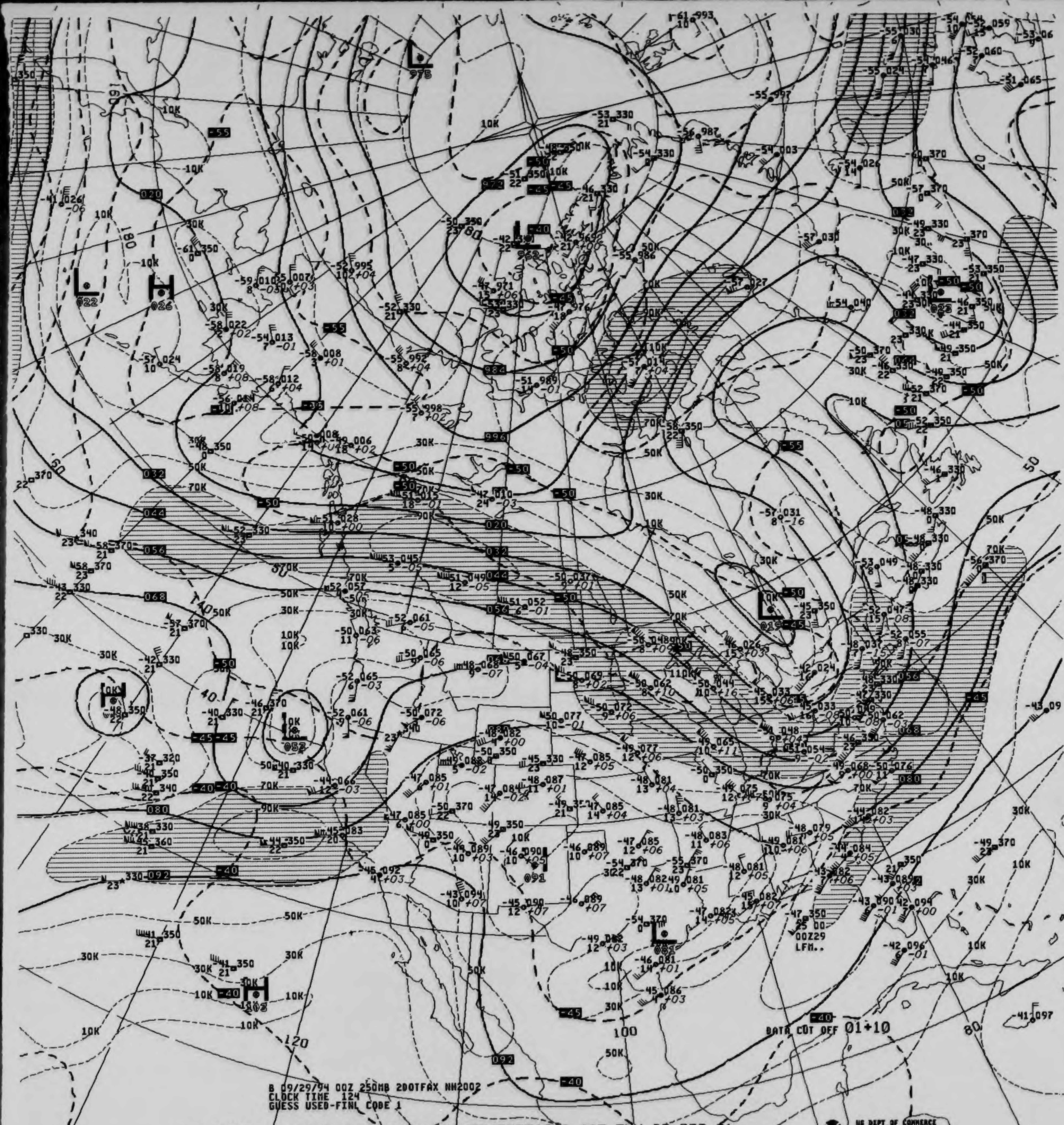
B 09/29/94 00Z 250MB 2DOTFAX NH2002
CLOCK TIME 124
GUESS USED-FINL CODE 1
DATA CUT OFF 01+10
00Z29
LFM..
US DEPT OF COMMERCE
NOAA/NWS/NMC WASHINGTON

V041 .. 250MB ANALYSIS HEIGHTS/ISOTACHS 00Z THU 29 SEP 94

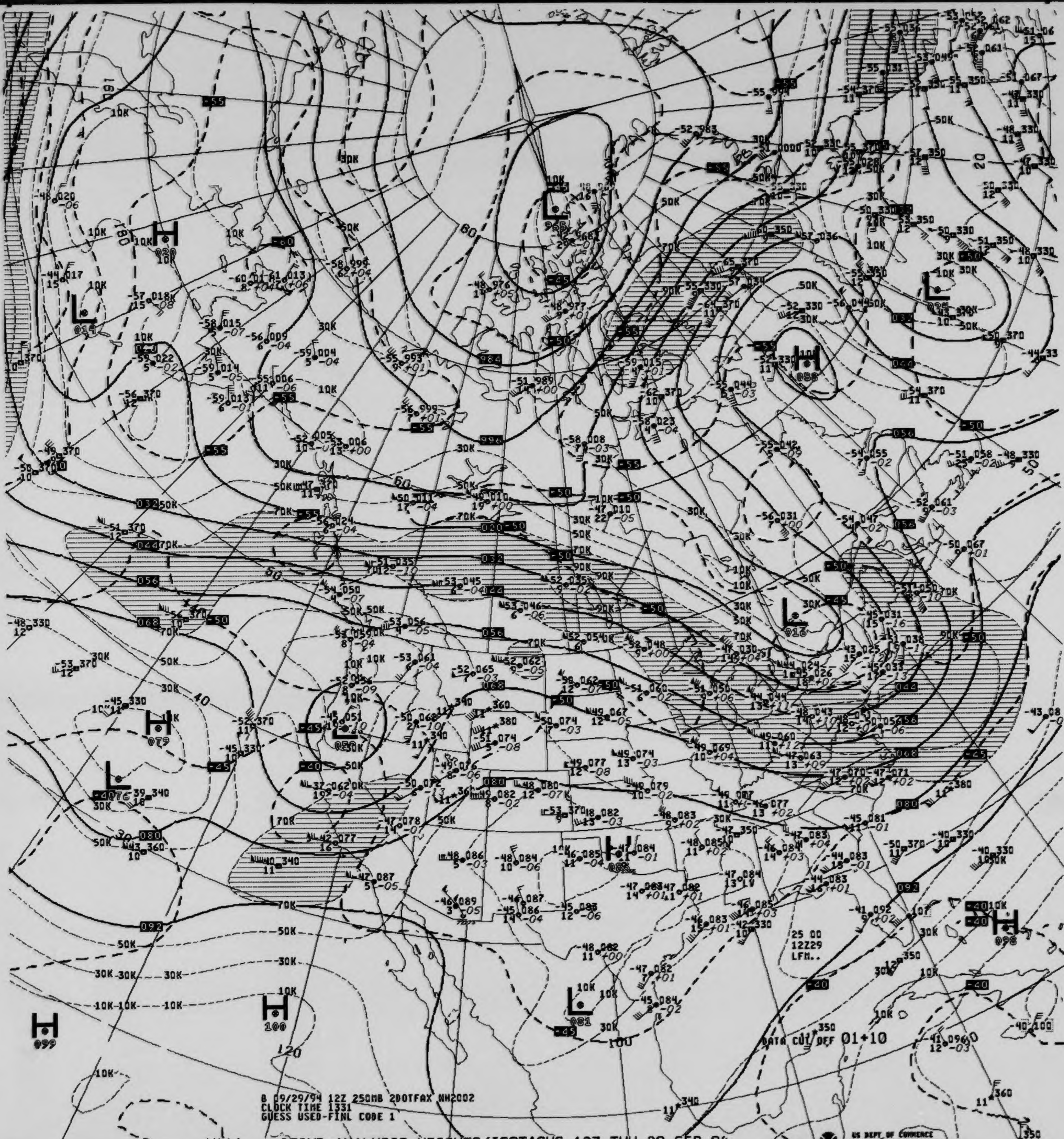
H
020
L
014
L
965
H
058
L
016
H
079
L
076
H
050
H
068
L
081
H
098
H
100
H
099
L
091
984
996
60
180
120
100
40
20
50K
70K
90K
30K
10K

25 00
12Z29
LFM..

DATA CUT OFF 01+10

B 09/29/94 12Z 250MB 200TFAX NH2002
CLOCK TIME 1331
GUESS USED-FINL CODE 1

V441 .. 250MB ANALYSIS HEIGHTS/ISOTACHS 12Z THU 29 SEP 94

US DEPT OF COMMERCE
NOAA/NWS/NMC WASHINGTON

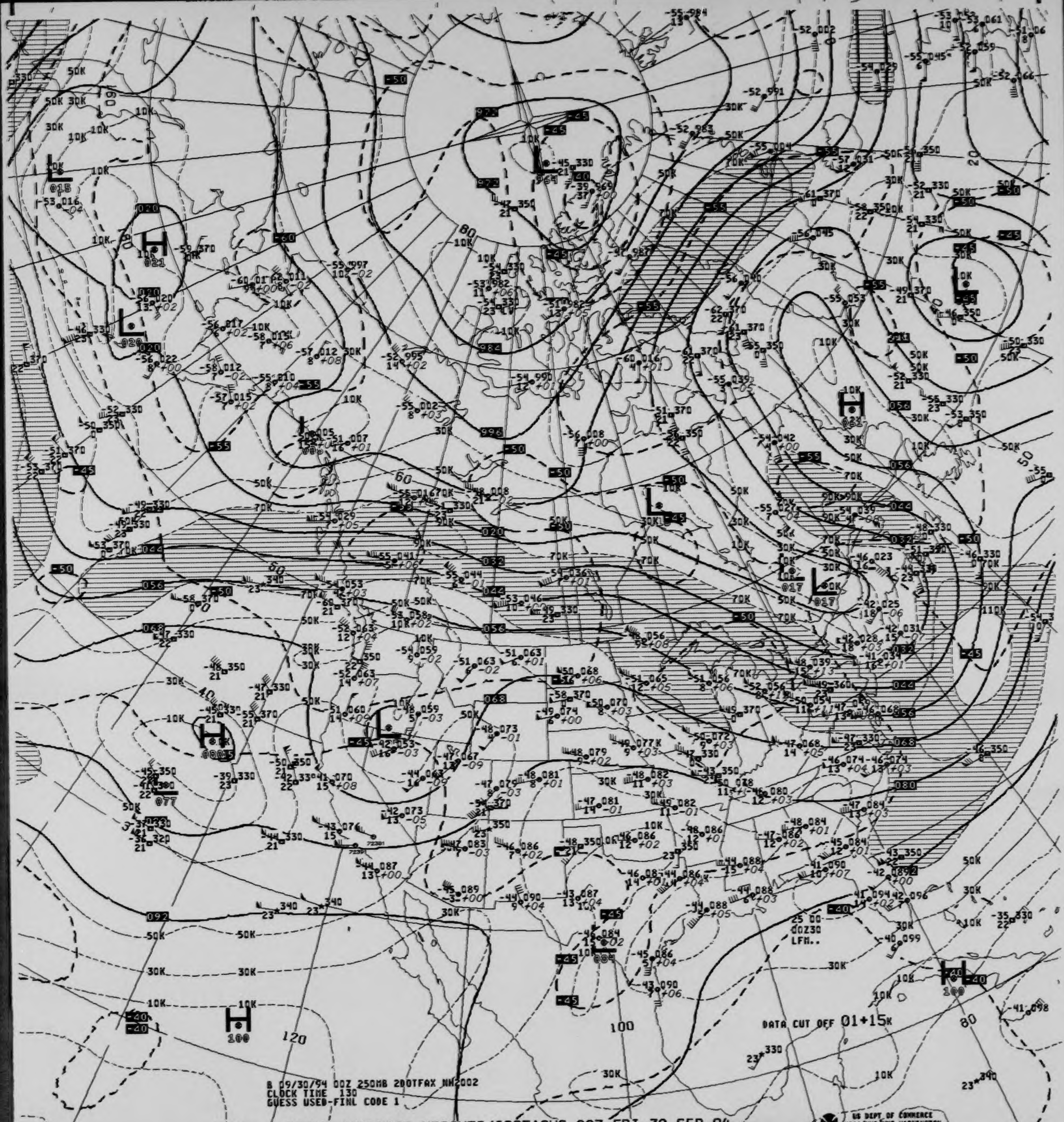

DATA CUT OFF 01+15K
25 00-
00Z30
LFM..
H
L
50K
30K
10K
70K
90K
110K
60
80
100
120
40
20
50
-50
-55
-60
-45
-40
092
080
068
056
044
032
020
984
996
972
960
@15
@21
@20
@17
@05
@77
100
US DEPT OF COMMERCE
NOAA/NWS/NMC WASHINGTON

B 09/30/94 00Z 250MB 200TFAX NH2002
CLOCK TIME 130
GUESS USED-FINL CODE 1

V041 .. 250MB ANALYSIS HEIGHTS/ISOTACHS 00Z FRI 30 SEP 94

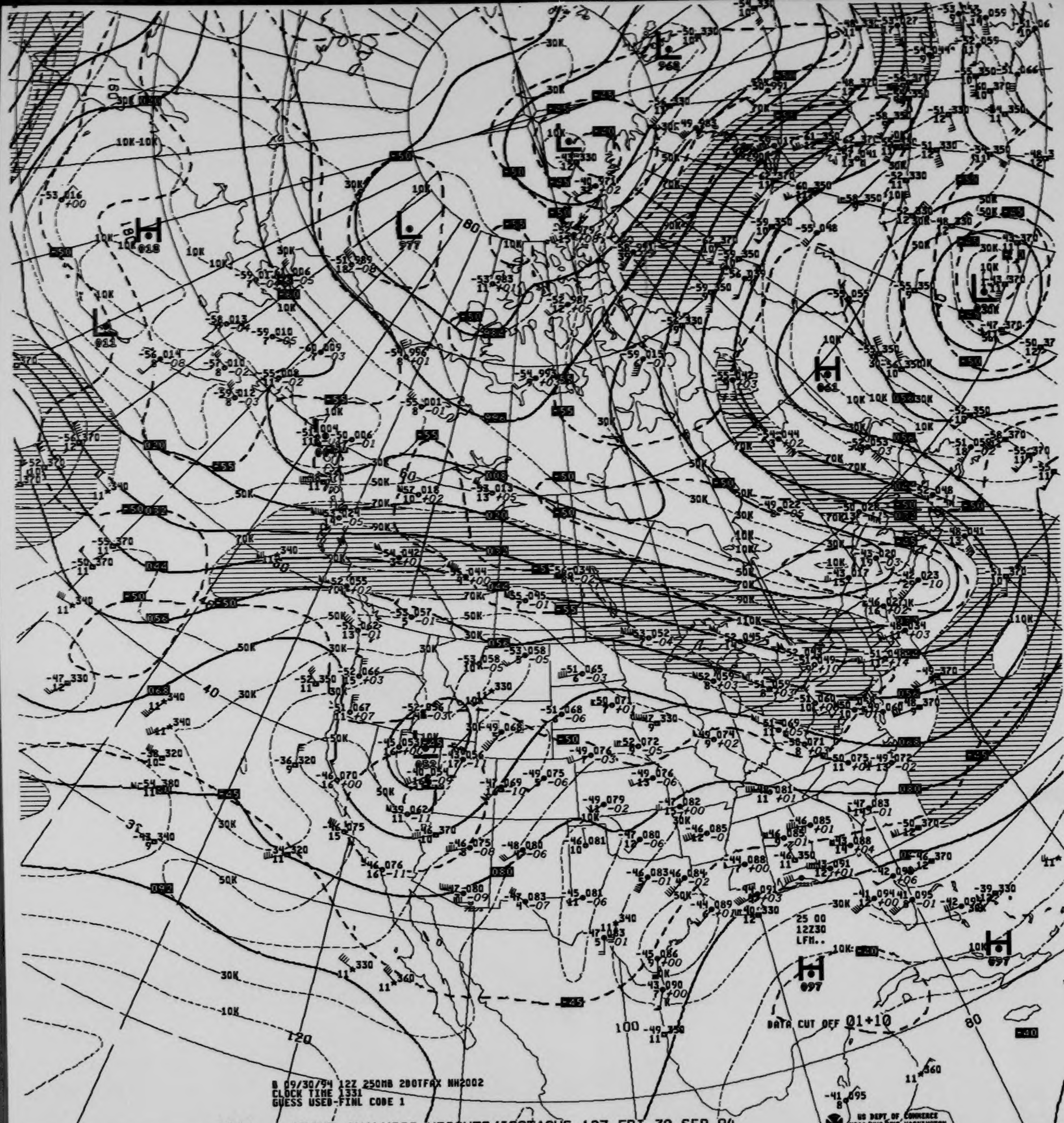
DATA CUT OFF 01+10
25 00
12Z30
LFM..
B 09/30/94 12Z 250MB 200TFAX NH2002
CLOCK TIME 1331
GUESS USED-FINL CODE 1
US DEPT OF COMMERCE
NOAA/NWS/NMC WASHINGTON

V441 .. 250MB ANALYSIS HEIGHTS/ISOTACHS 12Z FRI 30 SEP 94

(Rev. 6 - 83)

National Oceanic and Atmospheric Administrati
National Environmental Satellite, Data, and Informatio
National Climatic Data Center

DEPARTMENT OF COMMERCE
UNITED STATES OF AMERICA

200 MB CONSTANT PRESSURE CHARTS

NORTH AMERICAN NMC

ALL RECORDS ARE THE BEST AVAILABLE FOR FILMING.

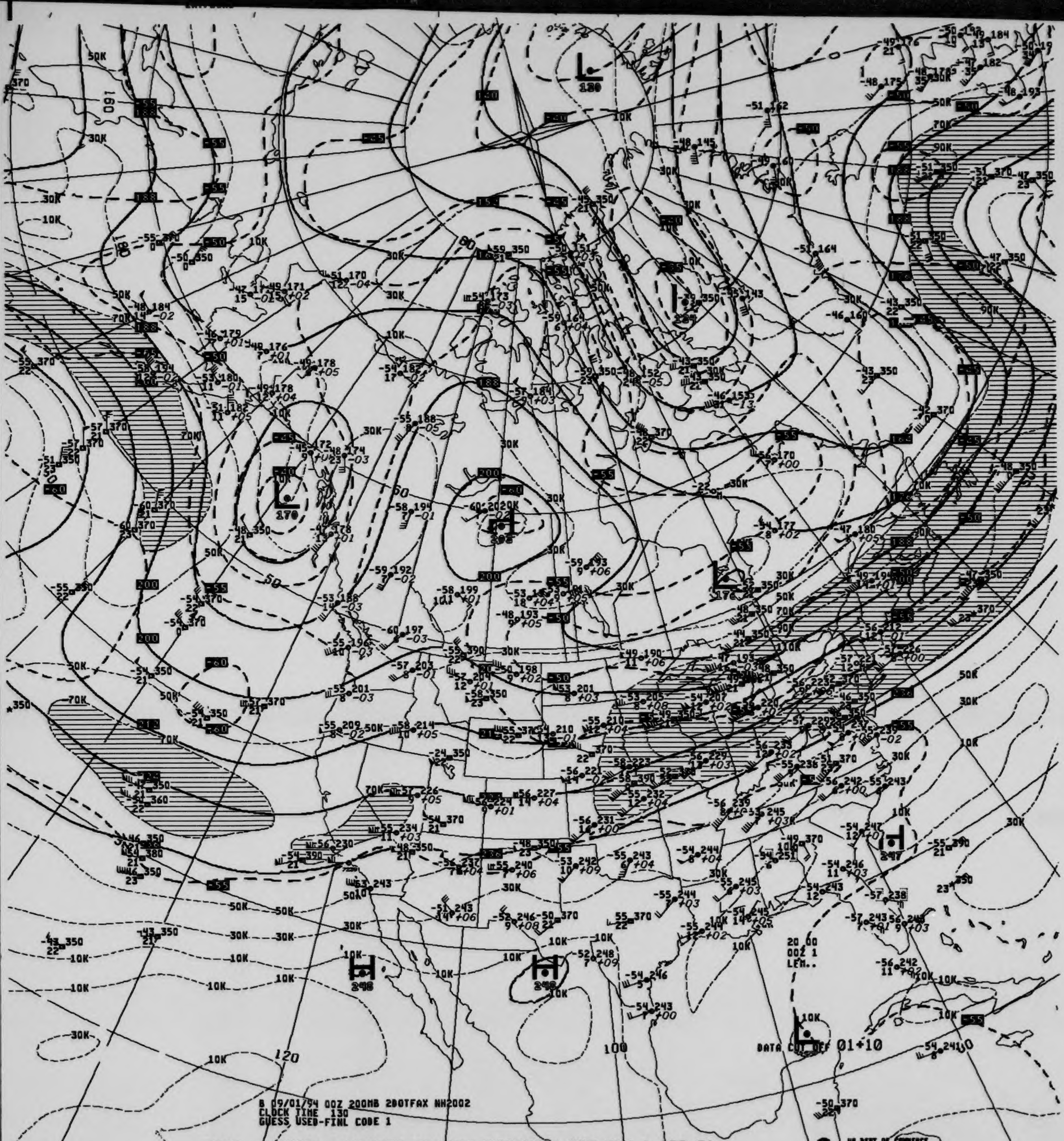
DATA CUT OFF 01+10
20 00
00Z 1
LEN..
120
100

B 09/01/94 00Z 200MB 200TFAX NH2002
CLOCK TIME 130
GUESS USED-FINL CODE 1

V039 .. 200MB ANALYSIS HEIGHTS/ISOTACHS 00Z THU 1 SEP 94

US DEPT OF COMMERCE
NOAA/NWS/NMC WASHINGTON

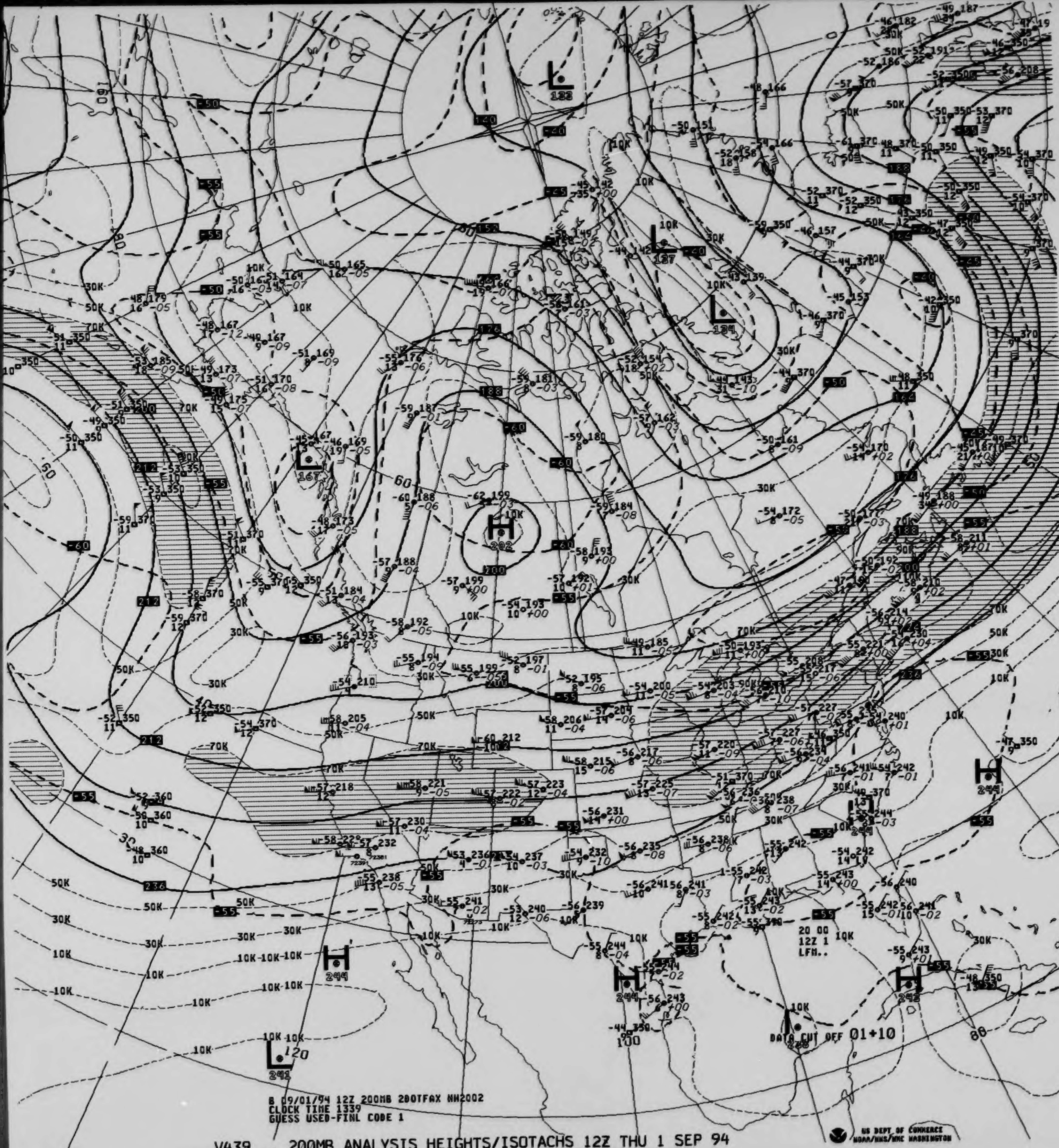
20 00
12Z 1
LFM..
DATA CUT OFF 01+10

B 09/01/94 12Z 200MB 200TFAX NH2002
CLOCK TIME 1339
GUESS USED-FINL CODE 1

V439 .. 200MB ANALYSIS HEIGHTS/ISOTACHS 12Z THU 1 SEP 94

US DEPT OF COMMERCE
NOAA/NWS/NMC WASHINGTON

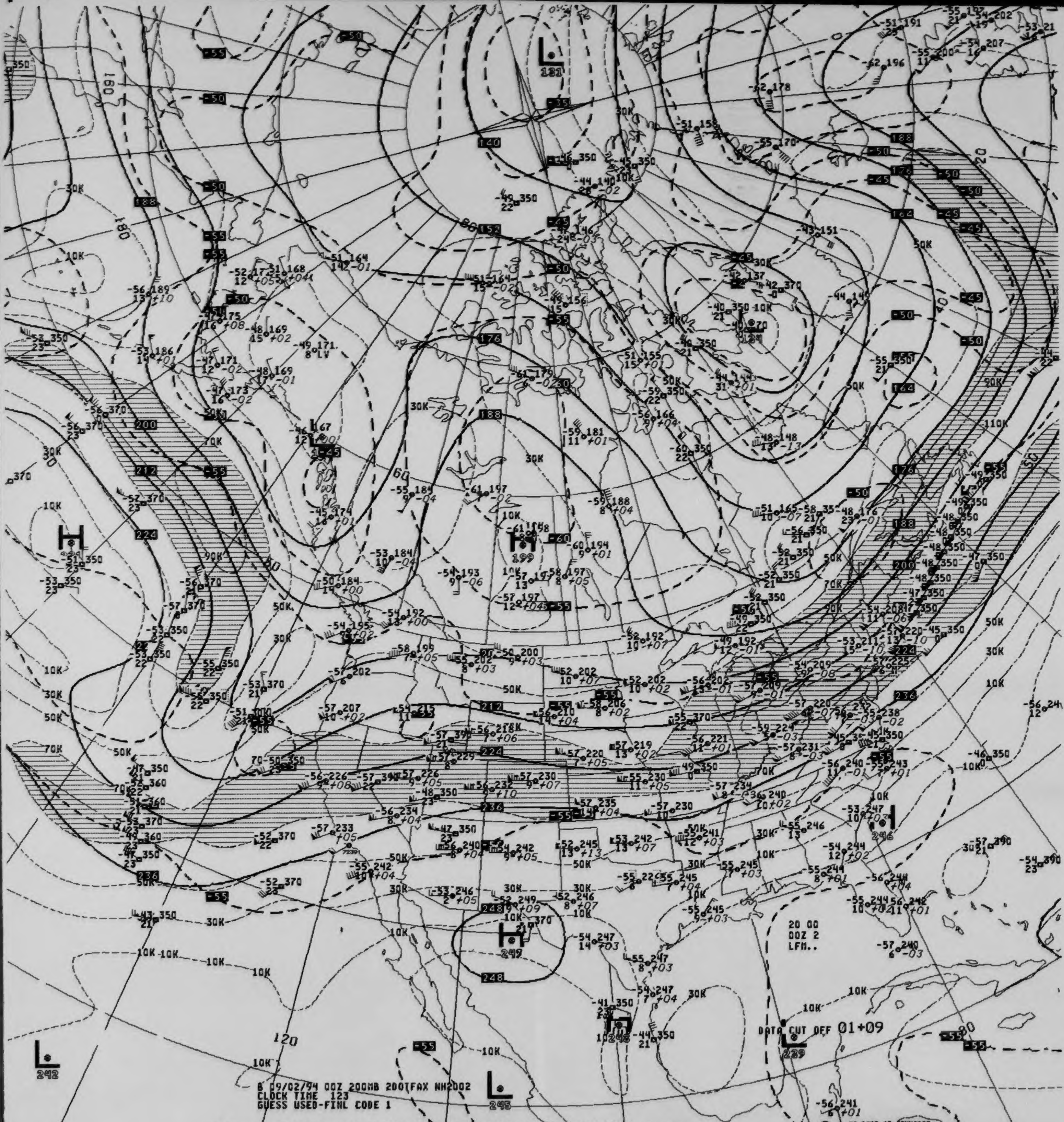
B 09/02/94 00Z 200MB 200TFAX NH2002
CLOCK TIME 123
GUESS USED-FINL CODE 1
DATA CUT OFF 01+09
20 00
00Z 2
LFM..
US DEPT OF COMMERCE
NOAA/NWS/NMC WASHINGTON

V039 .. 200MB ANALYSIS HEIGHTS/ISOTACHS 00Z FRI 2 SEP 94

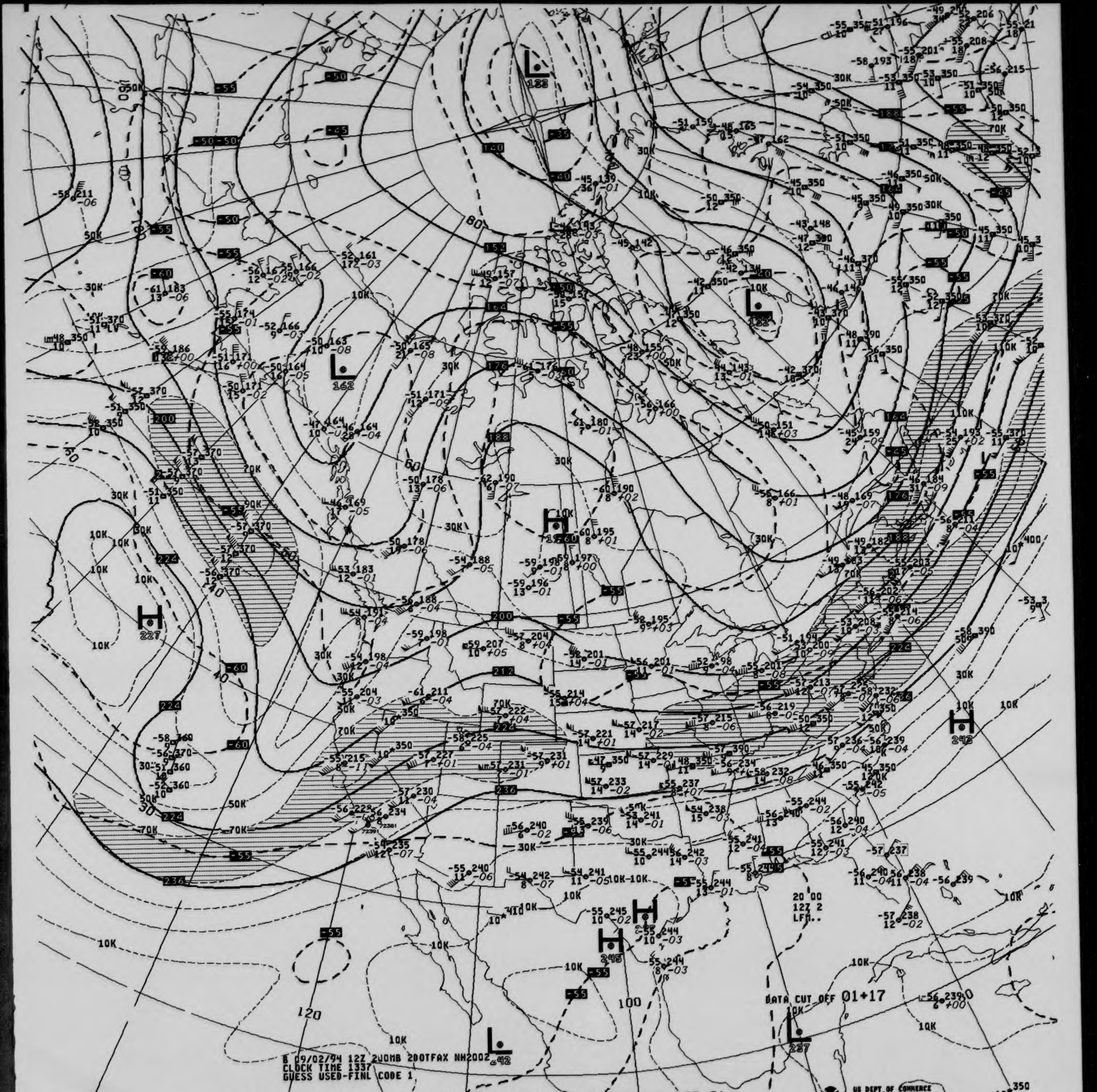
L 132
L 162
L 132
H 227
H 242
H 245
H 245
L 242
L 237
10K
30K
50K
70K
90K
110K

B 09/02/94 12Z 200MB 200TFAX NH2002
CLOCK TIME 1337
GUESS USED-FINL CODE 1

20 00
12Z 2
LFM..

DATA CUT OFF 01+17

US DEPT OF COMMERCE
NOAA/NWS/NMC WASHINGTON

V439 .. 200MB ANALYSIS HEIGHTS/ISOTACHS 12Z FRI 2 SEP 94

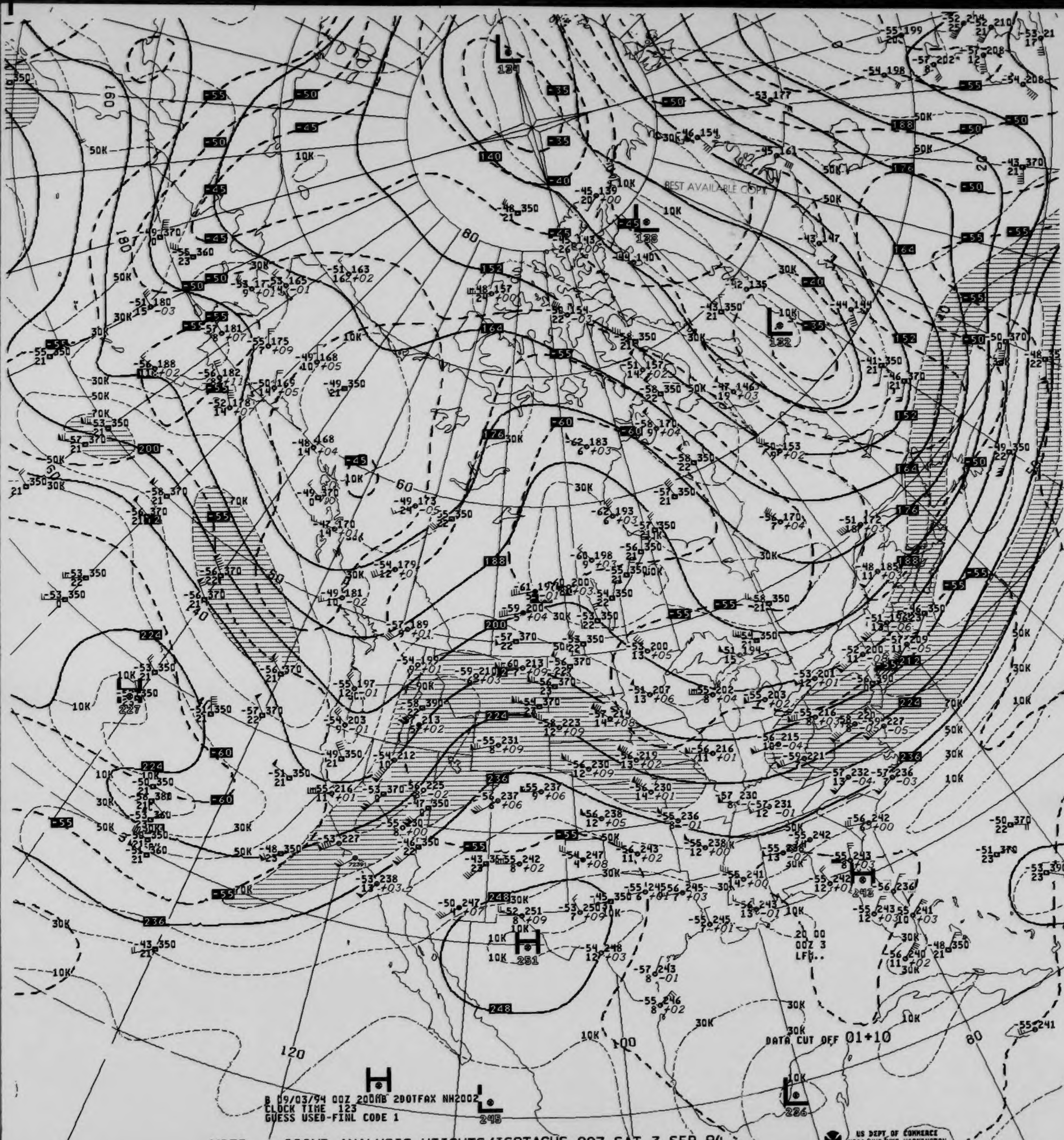

B 09/03/94 00Z 200MB 200TFAX NH2002
CLOCK TIME 123
GUESS USED-FINL CODE 1
DATA CUT OFF 01+10
20 00
00Z 3
LFM..

V039 .. 200MB ANALYSIS HEIGHTS/ISOTACHS 00Z SAT 3 SEP 94

US DEPT OF COMMERCE
NOAA/NWS/NMC WASHINGTON

BEST AVAILABLE COPY

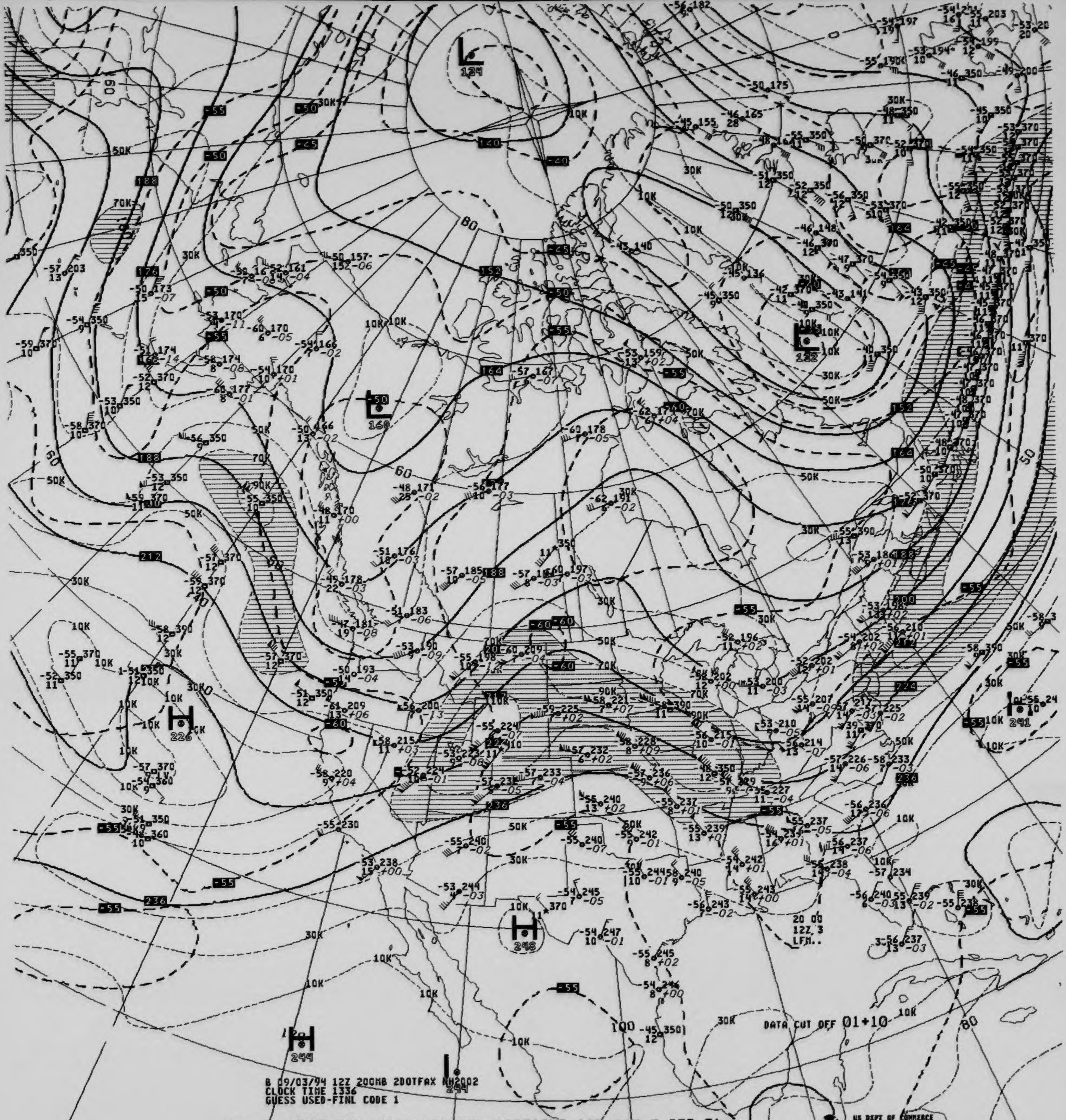

DATA CUT OFF 01+10

8 09/03/94 12Z 200MB 200TFAX NH2002
CLOCK TIME 1336
GUESS USED-FINL CODE 1

V439 .. 200MB ANALYSIS HEIGHTS/ISOTACHS 12Z SAT 3 SEP 94

US DEPT OF COMMERCE
NOAA/NWS/NMC WASHINGTON

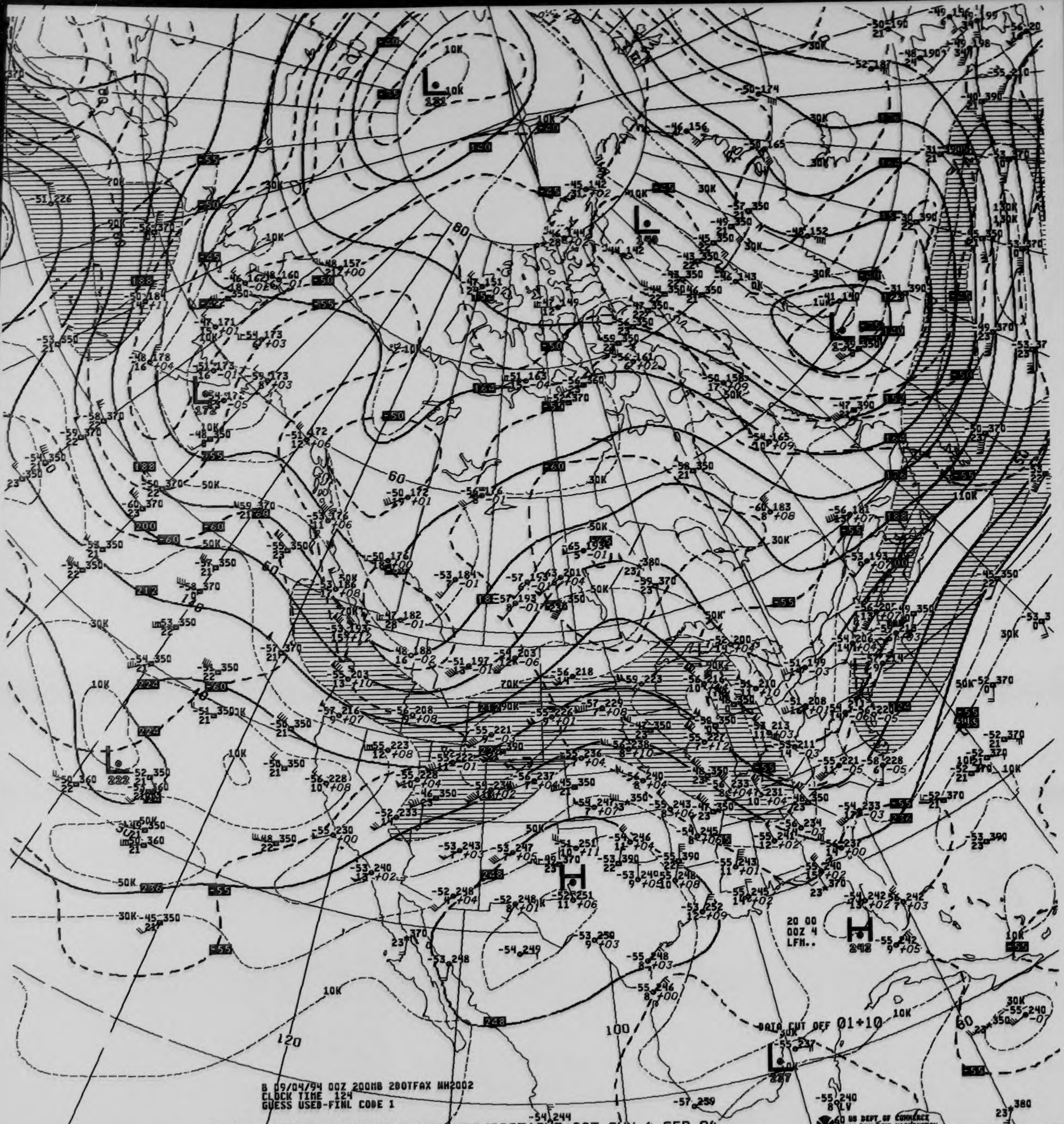
B 09/04/94 00Z 200MB 200TFAX NH2002
CLOCK TIME 124
GUESS USED-FINL CODE 1
DATA CUT OFF 01+10
20 00
00Z 4
LFM..
US DEPT OF COMMERCE
NOAA/NWS/NMC WASHINGTON

V039 .. 200MB ANALYSIS HEIGHTS/ISOTACHS 00Z SUN 4 SEP 94


B 09/04/94 12Z 200MB 200TFAX NH2002
CLOCK TIME 1334
GUESS USED-FINL CODE 1
DATA CUT OFF 01+10
20 00
12Z 4
LFM..
US DEPT OF COMMERCE
NOAA/NWS/NMC WASHINGTON

V439 .. 200MB ANALYSIS HEIGHTS/ISOTACHS 12Z SUN 4 SEP 94


L
177
L
128
L
152
L
169
H
250
L
249
H
252
H
250
50K
70K
30K
10K
180
160
140
120
100
DATA CUT OFF 01+10
20 00
00Z 5
LFM..

8 09/05/94 00Z 200MB 2DOTFAX NH2002
CLOCK TIME 124
GUESS USED-FINL CODE 1

V039 .. 200MB ANALYSIS HEIGHTS/ISOTACHS 00Z MON 5 SEP 94

US DEPT OF COMMERCE
NOAA/NWS/NMC WASHINGTON


DATA CUT OFF 01+24
20 00
12Z 5
LFM..
10K
30K
50K
70K
90K
110K
130K
L
H
60
80
100
120
40
30
50

B 09/05/94 12Z 200MB 20DTFAX NH2002
CLOCK TIME 1340
GUESS USED-FINL CODE 1

US DEPT OF COMMERCE
NOAA/NWS/NMC WASHINGTON

V439 .. 200MB ANALYSIS HEIGHTS/ISOTACHS 12Z MON 5 SEP 94

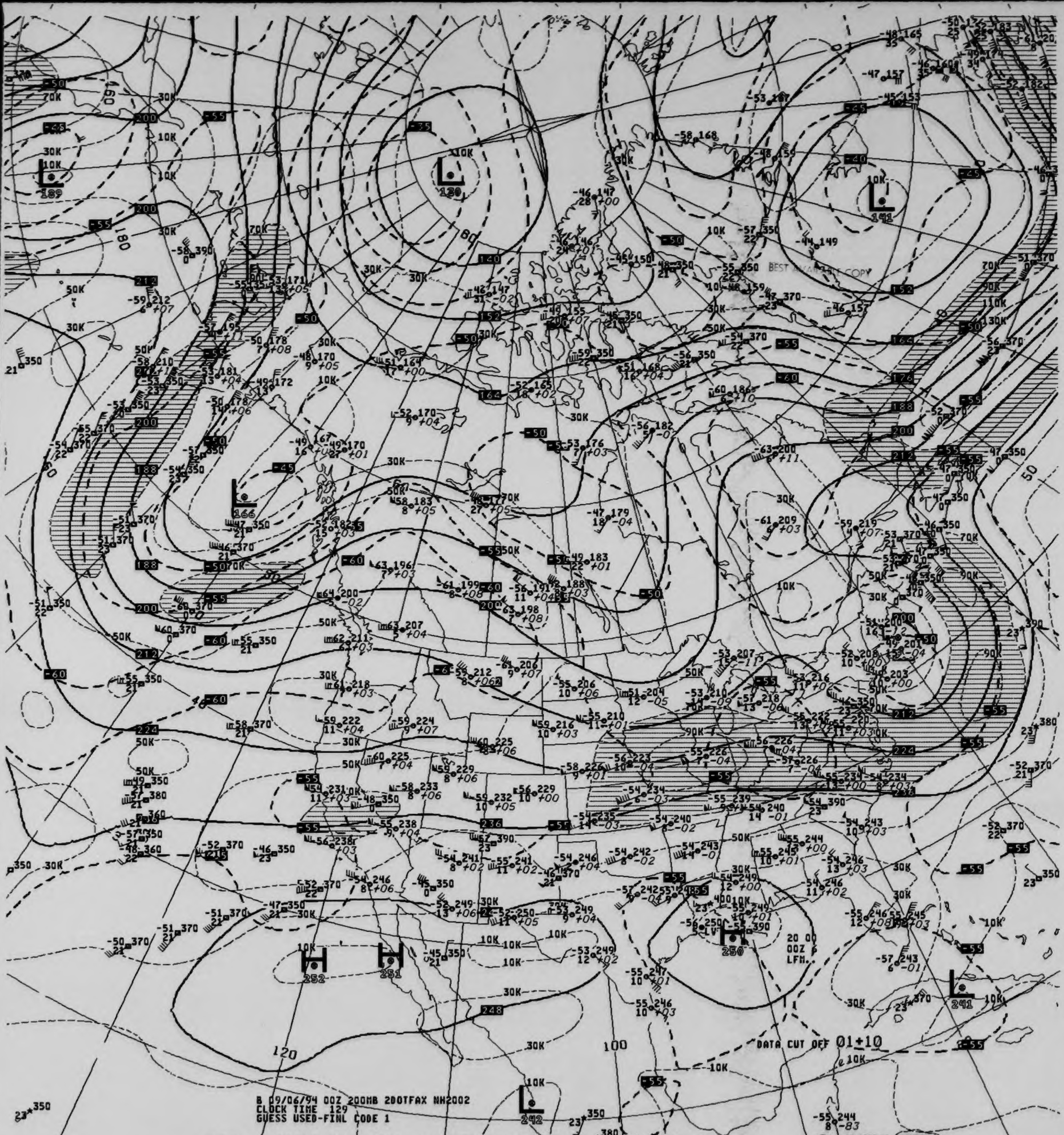

BEST AVAILABLE COPY
20 00
00Z 6
LFM.
DATA CUT OFF 01+10

B 09/06/94 00Z 200MB 200TFAX NH2002
CLOCK TIME 129
GUESS USED-FINL CODE 1

V039 .. 200MB ANALYSIS HEIGHTS/ISOTACHS 00Z TUE 6 SEP 94

US DEPT OF COMMERCE
NOAA/NWS/NMC WASHINGTON

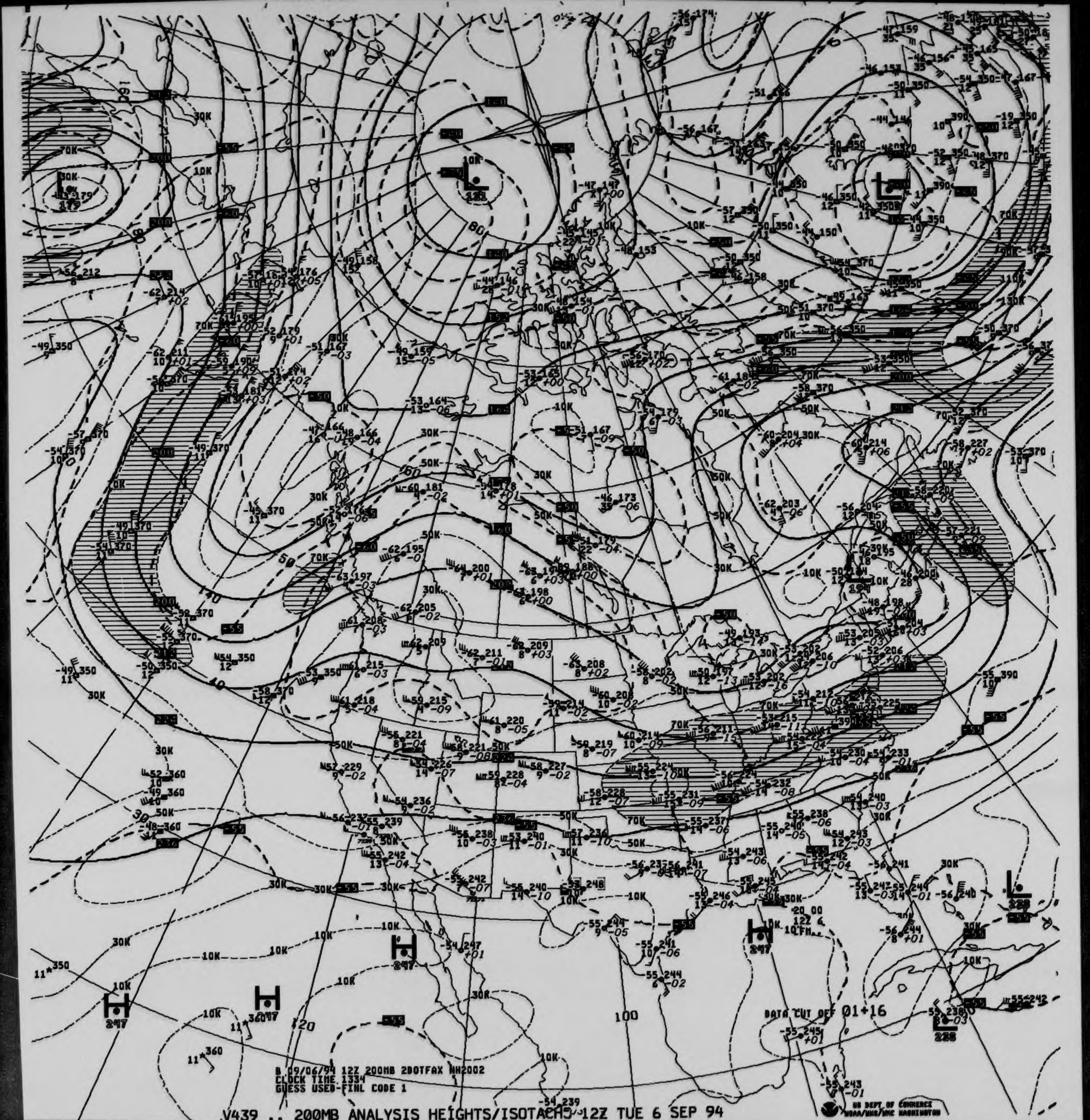
B 09/06/94 12Z 200MB 2BOTFAX NH2002
CLOCK TIME 1334
GUESS USED-FINL CODE 1
DATA CUT OFF 01+16
US DEPT OF COMMERCE
NOAA/NWS/NMC WASHINGTON

V439 .. 200MB ANALYSIS HEIGHTS/ISOTACHS 12Z TUE 6 SEP 94

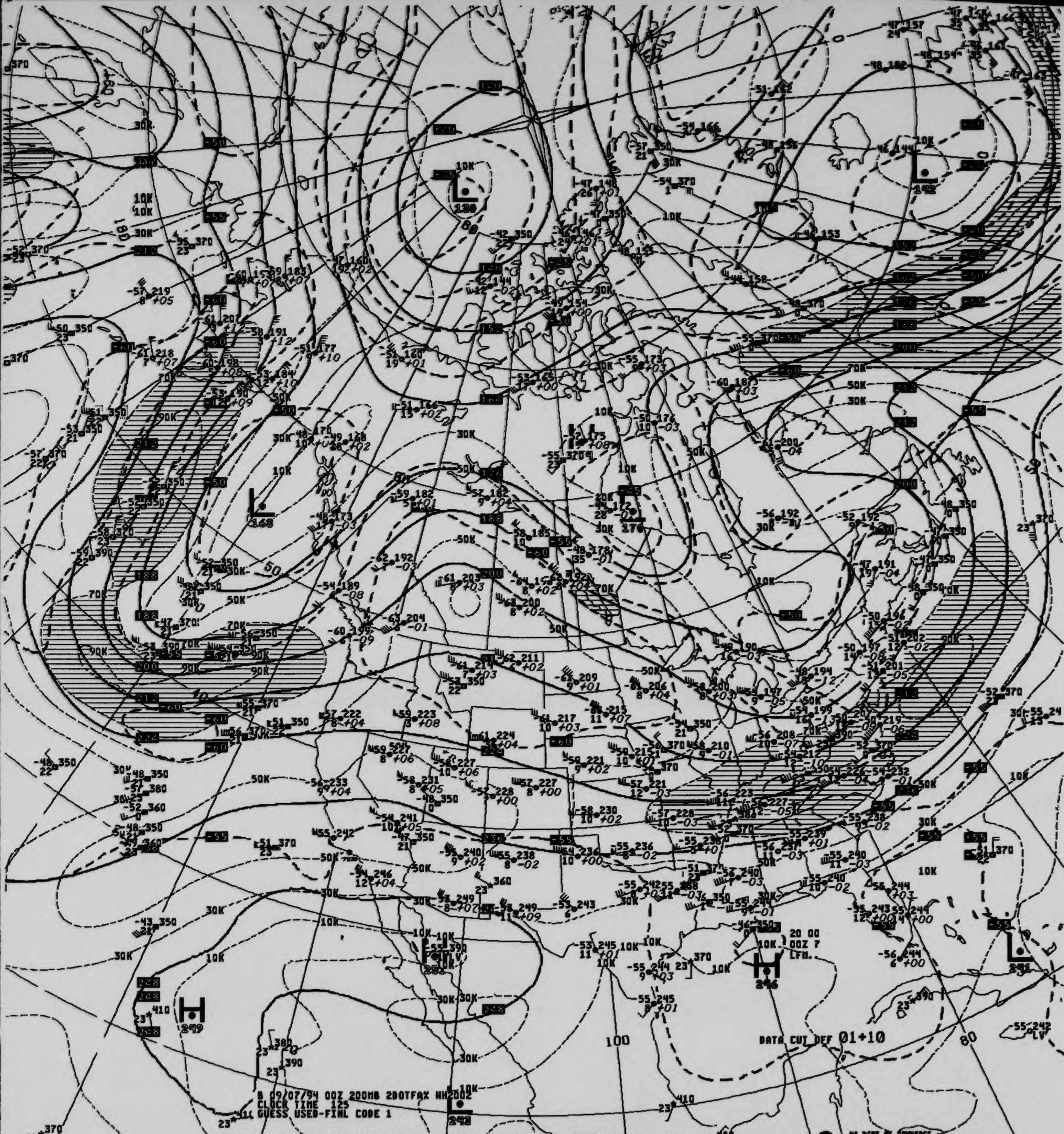
DATA CUT OFF 01+10
B 09/07/94 00Z 200MB 200TFAX NH2002
CLOCK TIME 125
GUESS USED-FINL CODE 1
20 00
00Z 7
LFM.

V039 .. 200MB ANALYSIS HEIGHTS/ISOTACHS 00Z WED 7 SEP 94

US DEPT OF COMMERCE
NOAA/NWS/NMC WASHINGTON

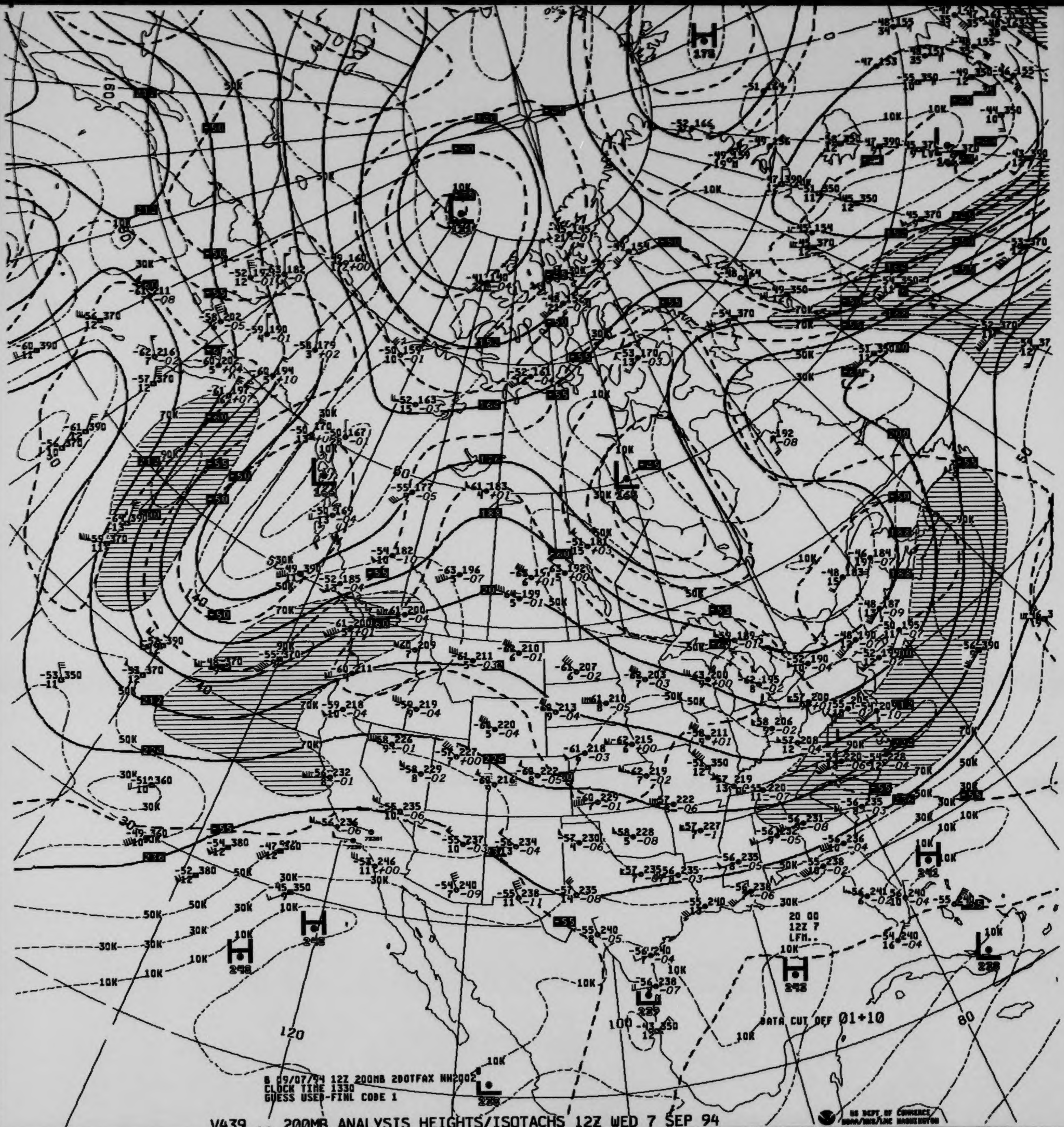
DATA CUT OFF 01+10
20 00
12Z 7
LFM..

B 09/07/94 12Z 200MB 200TFAX NH2002
CLOCK TIME 1330
GUESS USED-FINL CODE 1

V439 .. 200MB ANALYSIS HEIGHTS/ISOTACHS 12Z WED 7 SEP 94

US DEPT OF COMMERCE
NOAA/NWS/NMC WASHINGTON

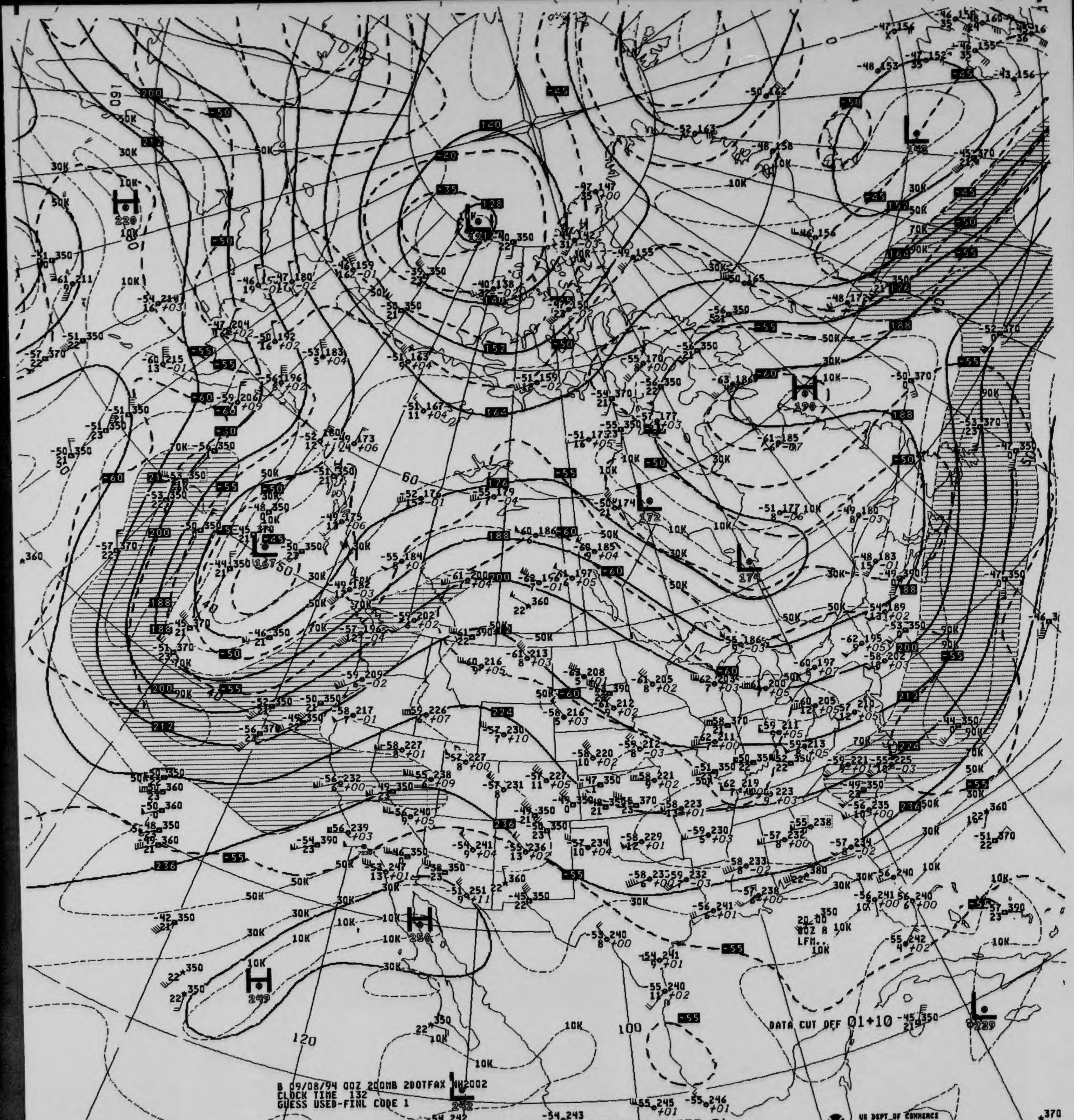
H 220
L 128
L 148
H 190
L 172
L 174
L 167
H 250
H 249
L 242
L 229
DATA CUT OFF 01+10
20 00
00Z 8 10K
LFM..
B 09/08/94 00Z 200MB 200TFAX NH2002
CLOCK TIME 132
GUESS USED-FINL CODE 1
US DEPT OF COMMERCE
NOAA/NWS/NMC WASHINGTON

V039 .. 200MB ANALYSIS HEIGHTS/ISOTACHS 00Z THU 8 SEP 94

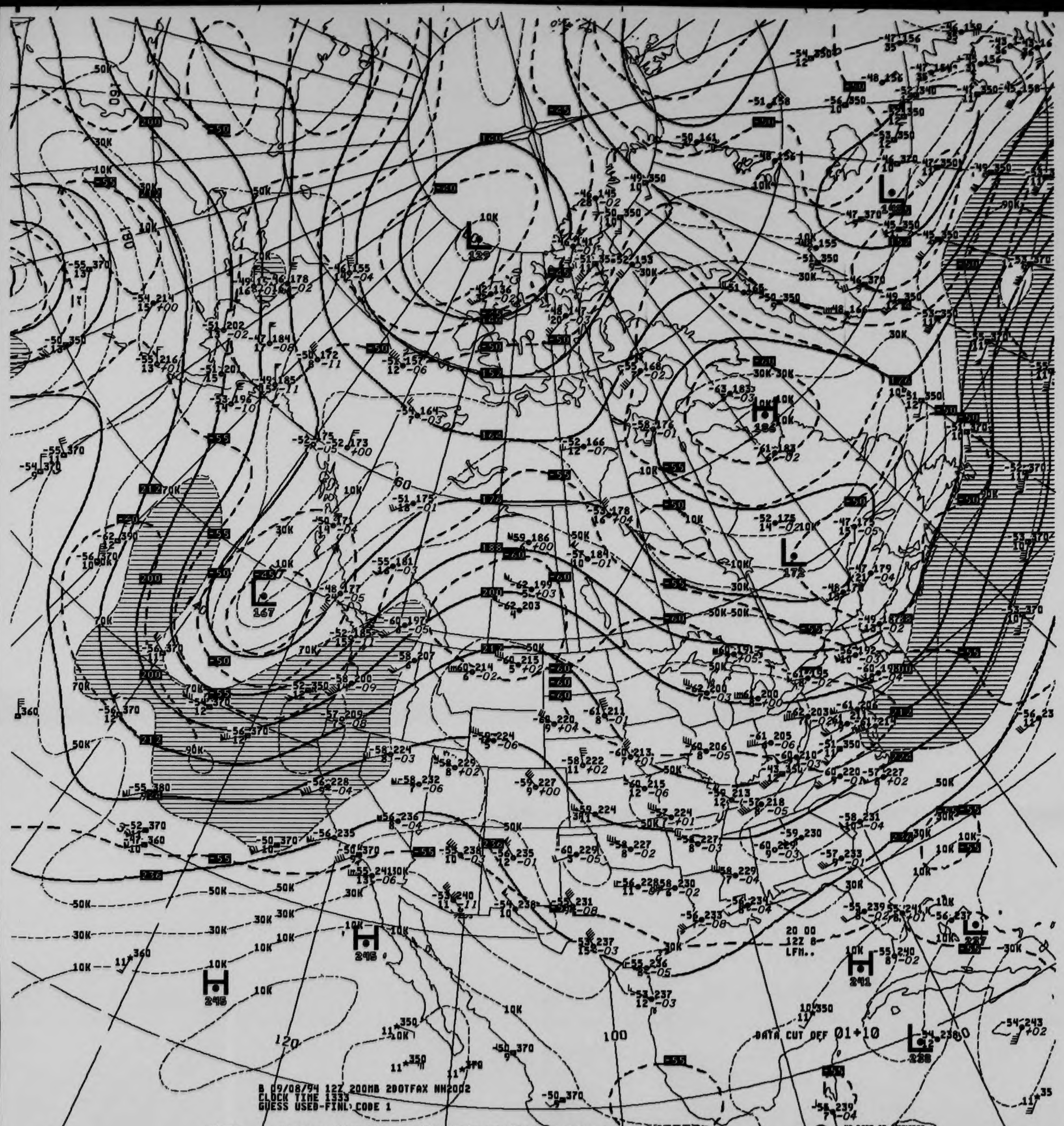
DATA CUT OFF 01+10
20 00
12Z 8
LFM..

B 09/08/94 12Z 200MB 200TFAX NH2002
CLOCK TIME 1333
GUESS USED-FINL CODE 1

V439 .. 200MB ANALYSIS HEIGHTS/ISOTACHS 12Z THU 8 SEP 94

US DEPT OF COMMERCE
NOAA/NWS/NMC WASHINGTON

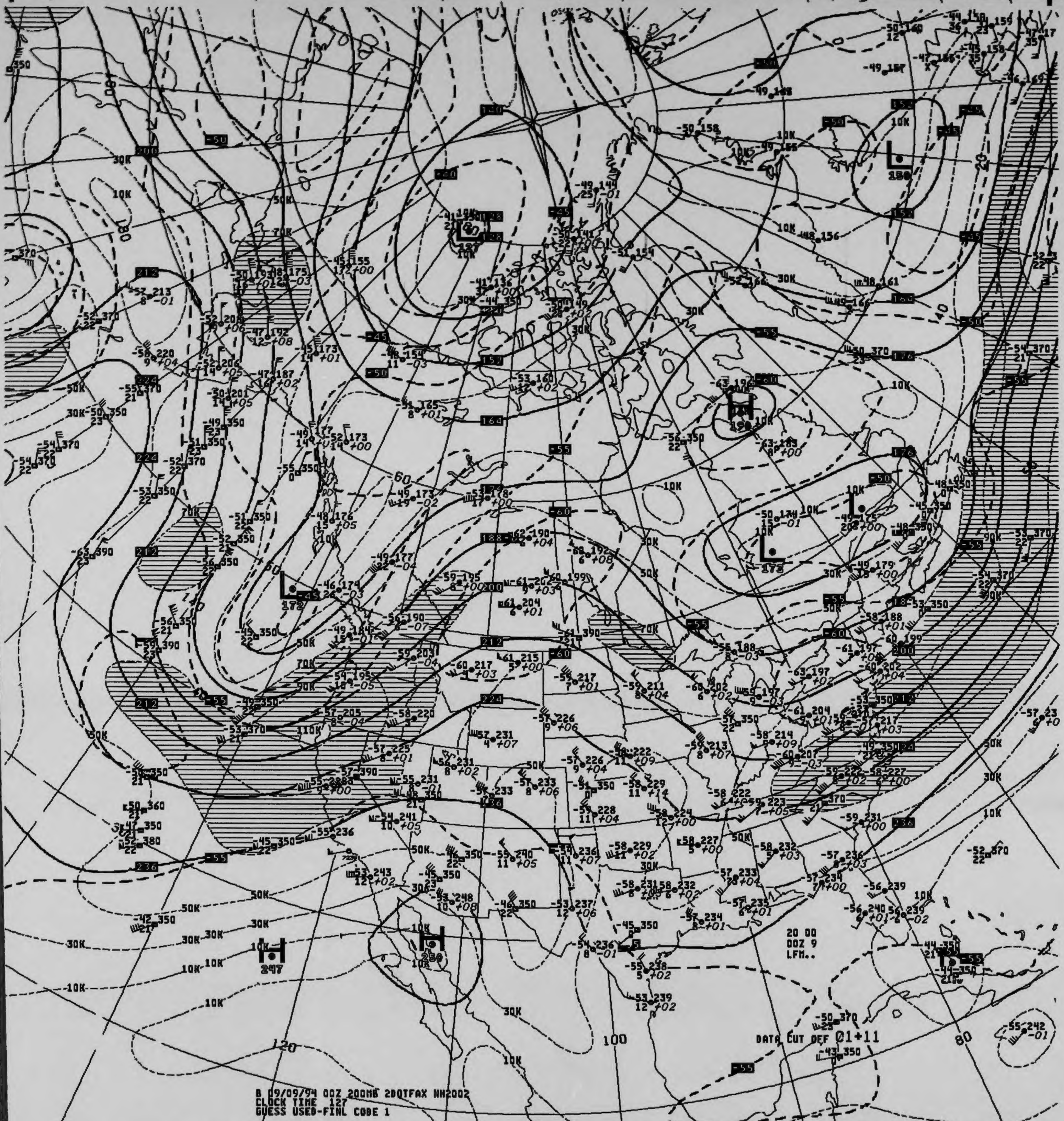
DATA CUT OFF 01+11
20 00
00Z 9
LFM..
120
100
80
10K
30K
50K
70K
90K
110K
-55
-50
-45
-60
140
152
164
176
188
200
212
224
236

B 09/09/94 00Z 200MB 200TFAX NH2002
CLOCK TIME 127
GUESS USED-FINL CODE 1

V039 .. 200MB ANALYSIS HEIGHTS/ISOTACHS 00Z FRI 9 SEP 94

US DEPT OF COMMERCE
NOAA/NWS/NMC WASHINGTON

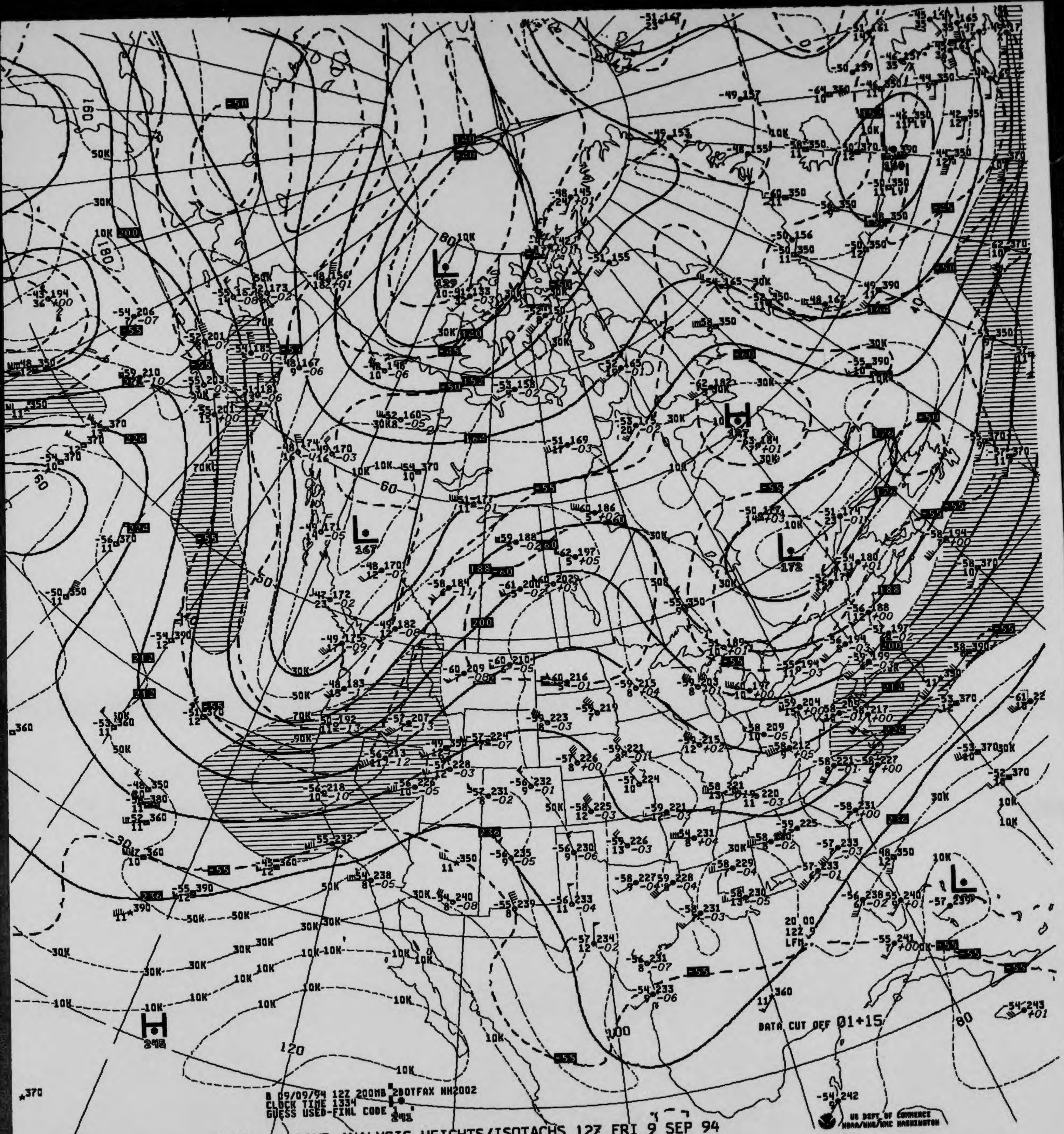
8 09/09/94 12Z 200MB 2DOTFAX NH2002
CLOCK TIME 1334
GUESS USED-FINL CODE 1
DATA CUT OFF 01+15
US DEPT OF COMMERCE
NOAA/NWS/NMC WASHINGTON

V439 .. 200MB ANALYSIS HEIGHTS/ISOTACHS 12Z FRI 9 SEP 94

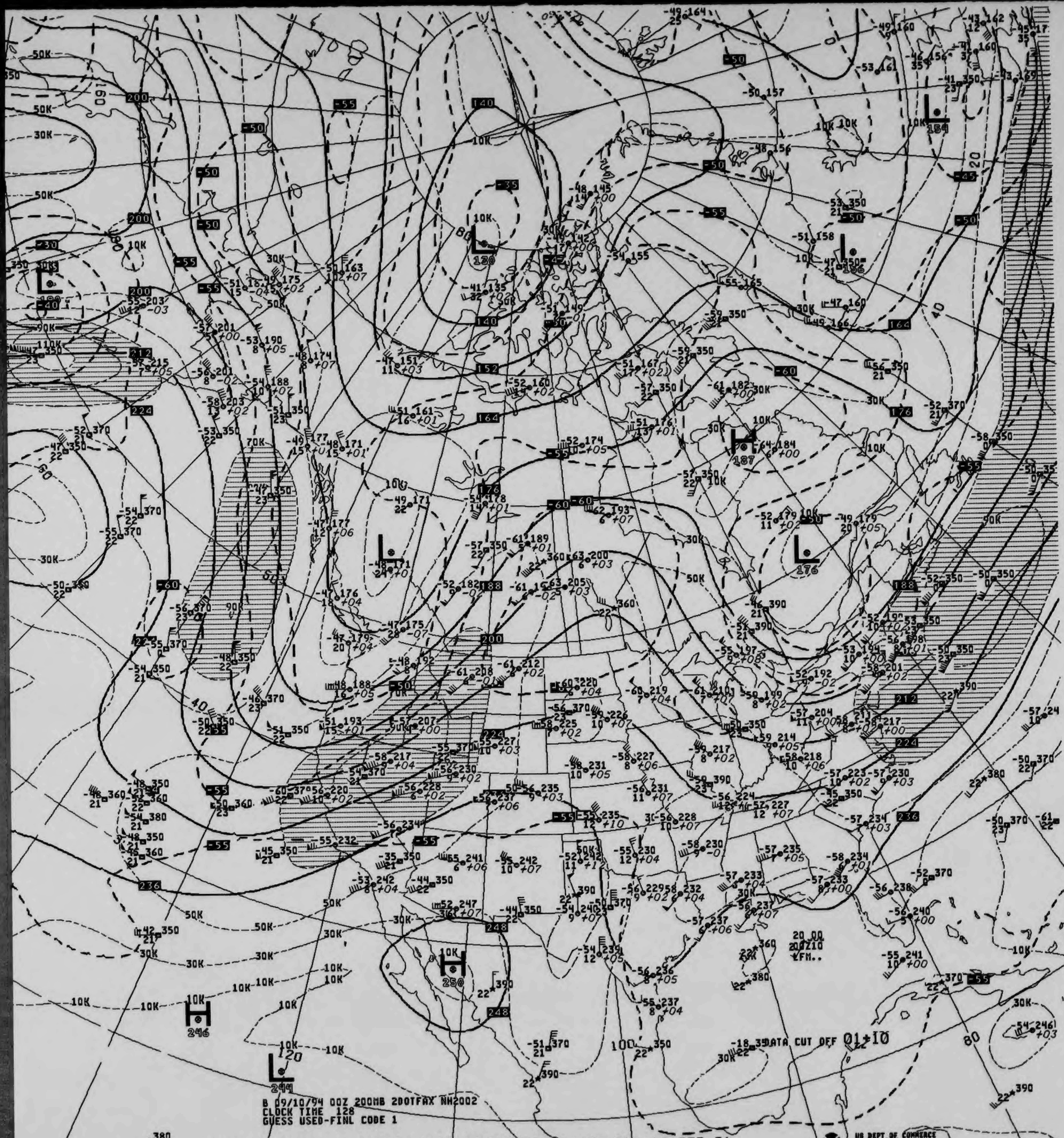
DATA CUT OFF 01+10
20.00
200Z10
LFM..

B 09/10/94 00Z 200MB 200TFAX NH2002
CLOCK TIME 128
GUESS USED-FINL CODE 1

V039 .. 200MB ANALYSIS HEIGHTS/ISOTACHS 00Z SAT 10 SEP 94

US DEPT OF COMMERCE
NOAA/NWS/NMC WASHINGTON

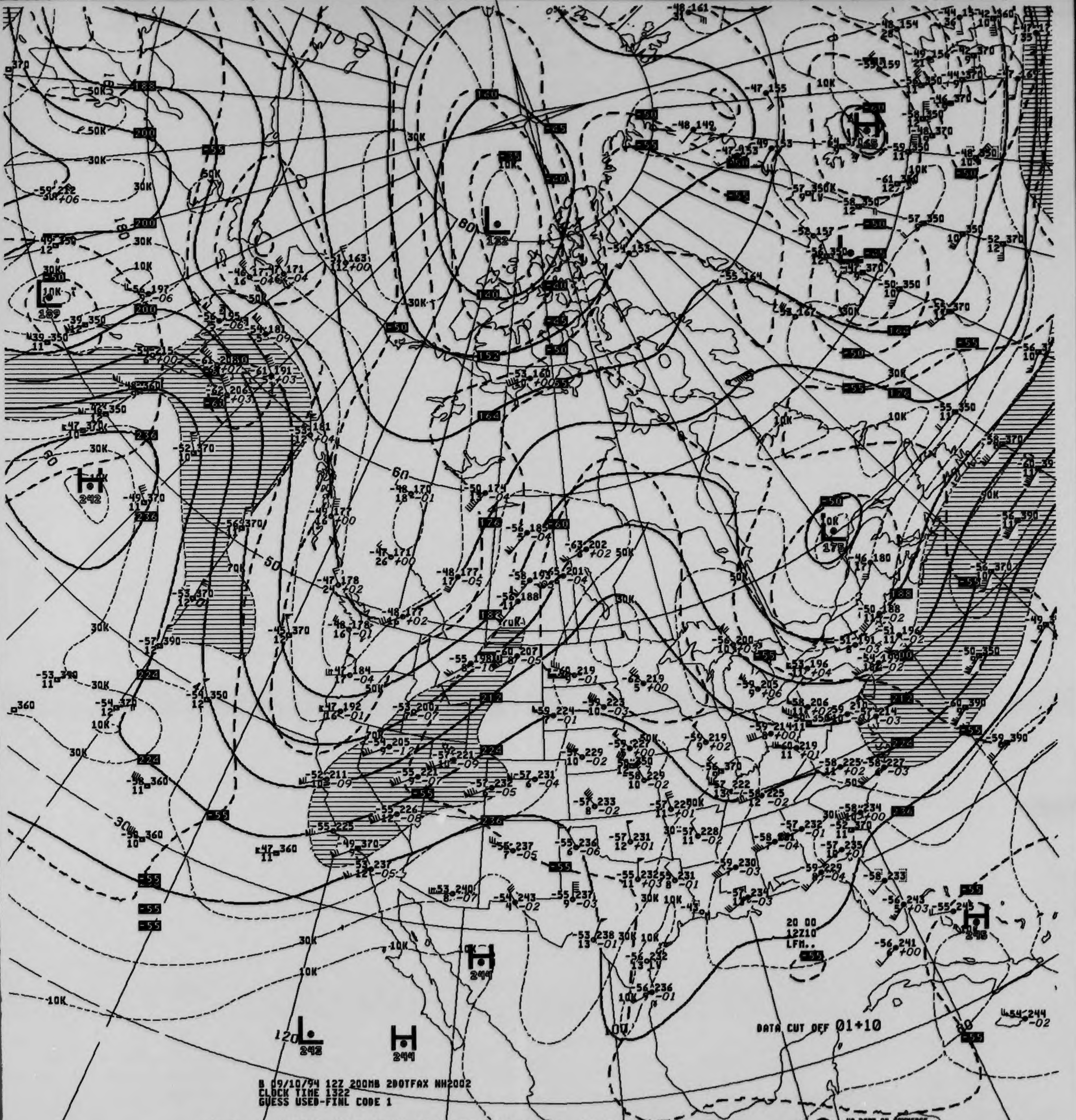
DATA CUT OFF 01+10
B 09/10/94 12Z 200MB 200TFAX NH2002
CLOCK TIME 1322
GUESS USED-FINL CODE 1
US DEPT OF COMMERCE
NOAA/NWS/NMC WASHINGTON

V439 .. 200MB ANALYSIS HEIGHTS/ISOTACHS 12Z SAT 10 SEP 94

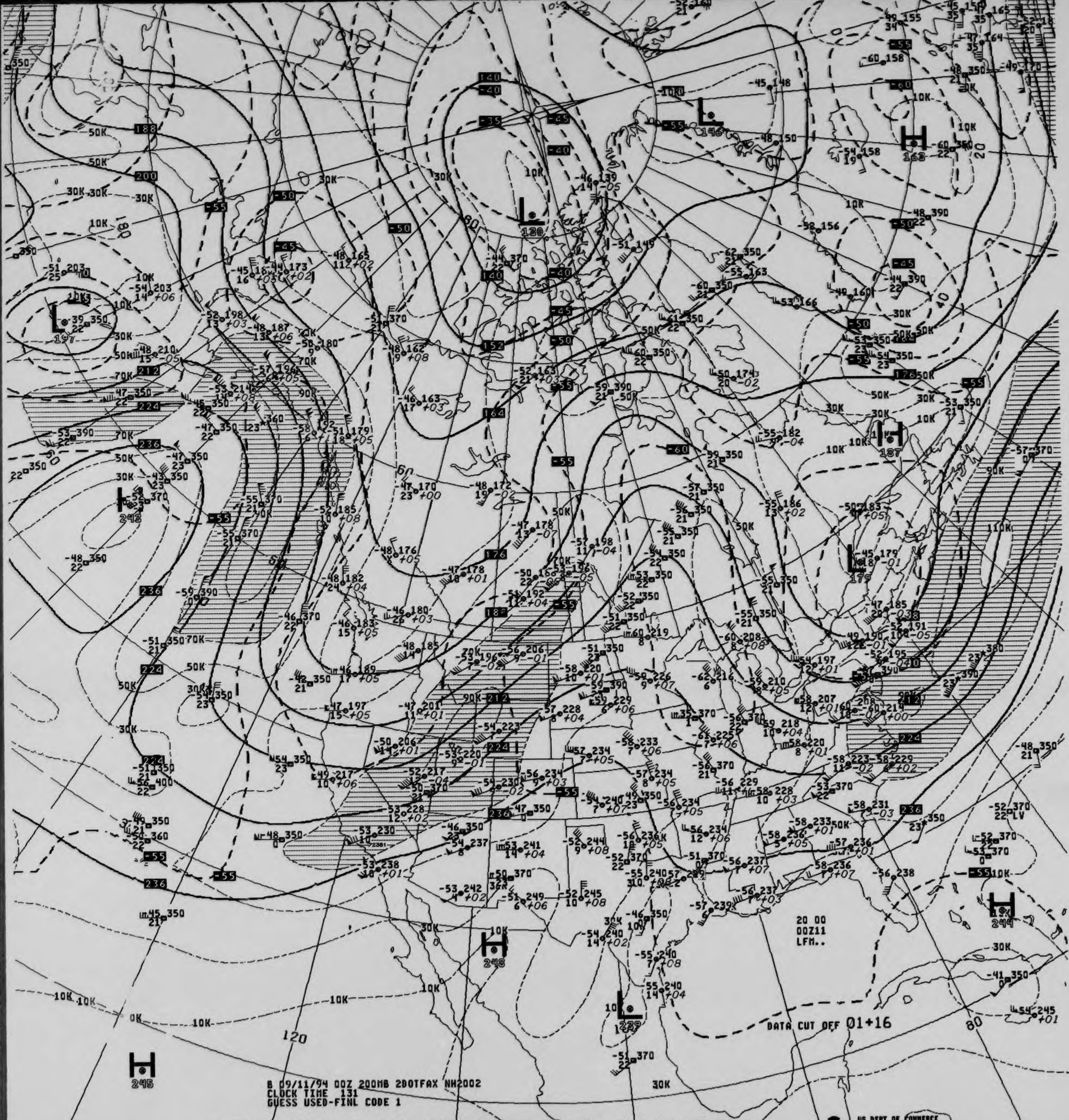
B 09/11/94 00Z 200MB 2DOTFAX NH2002
CLOCK TIME 131
GUESS USED-FINL CODE 1
DATA CUT OFF 01+16
20 00
00Z11
LFM..

V039 .. 200MB ANALYSIS HEIGHTS/ISOTACHS 00Z SUN 11 SEP 94

US DEPT OF COMMERCE
NOAA/NWS/NMC WASHINGTON


B 09/11/94 12Z 200MB 200TFAX NH2002
CLOCK TIME 1322
GUESS USED-FINL CODE 1
DATA CUT OFF 01+11
20 00
12Z11
LFM..
US DEPT OF COMMERCE
NOAA/NWS/NMC WASHINGTON

V439 .. 200MB ANALYSIS HEIGHTS/ISOTACHS 12Z SUN 11 SEP 94

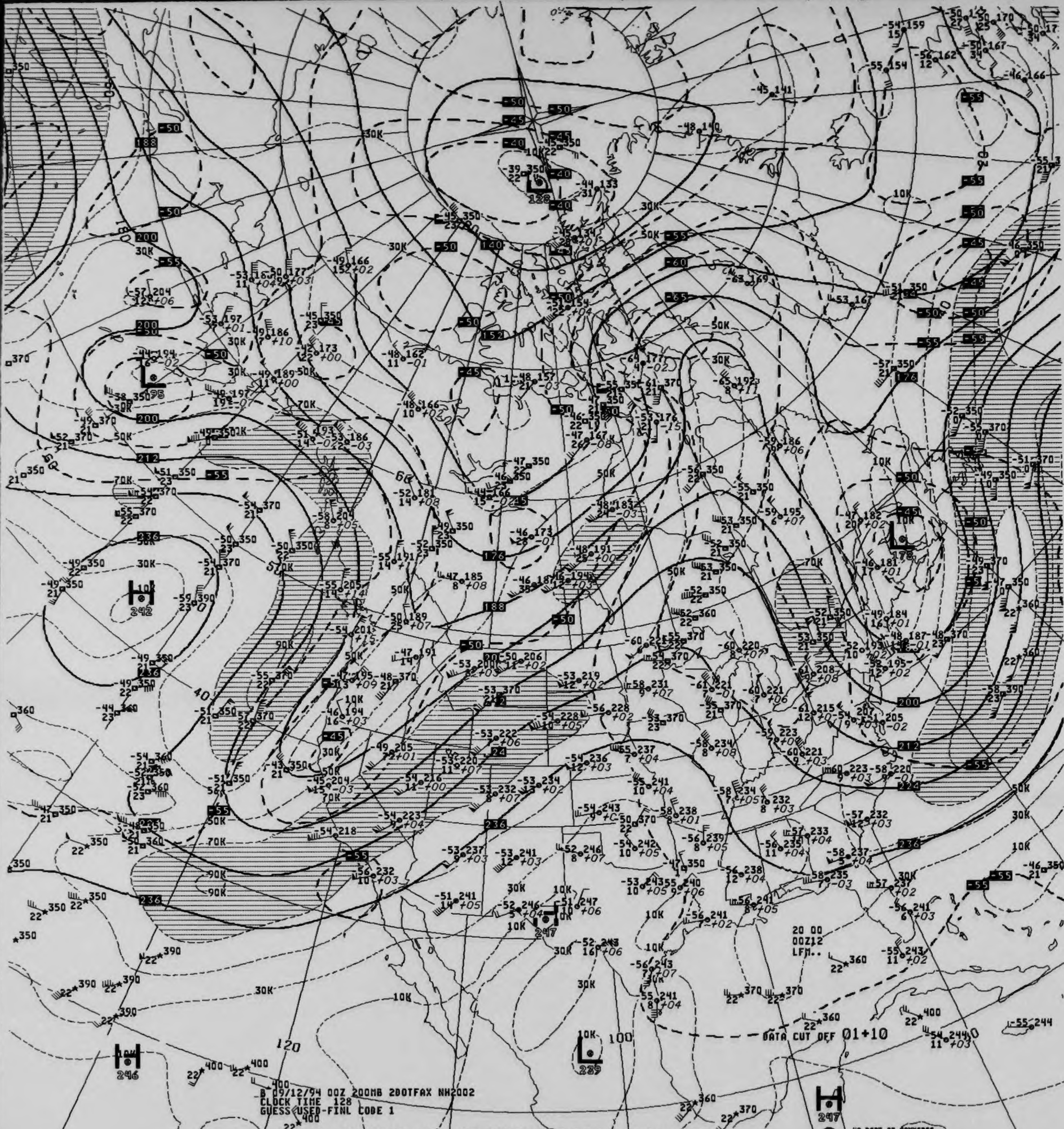
B 09/12/94 00Z 200MB 2D0TFAX NH2002
CLOCK TIME 128
GUESS USED-FINL CODE 1
DATA CUT OFF 01+10
20 00
00Z12
LFM..
H
242
H
246
H
247
H
247
L
95
L
128
L
176
L
239
US DEPT OF COMMERCE
NOAA/NWS/NMC WASHINGTON

V039 .. 200MB ANALYSIS HEIGHTS/ISOTACHS 00Z MON 12 SEP 94

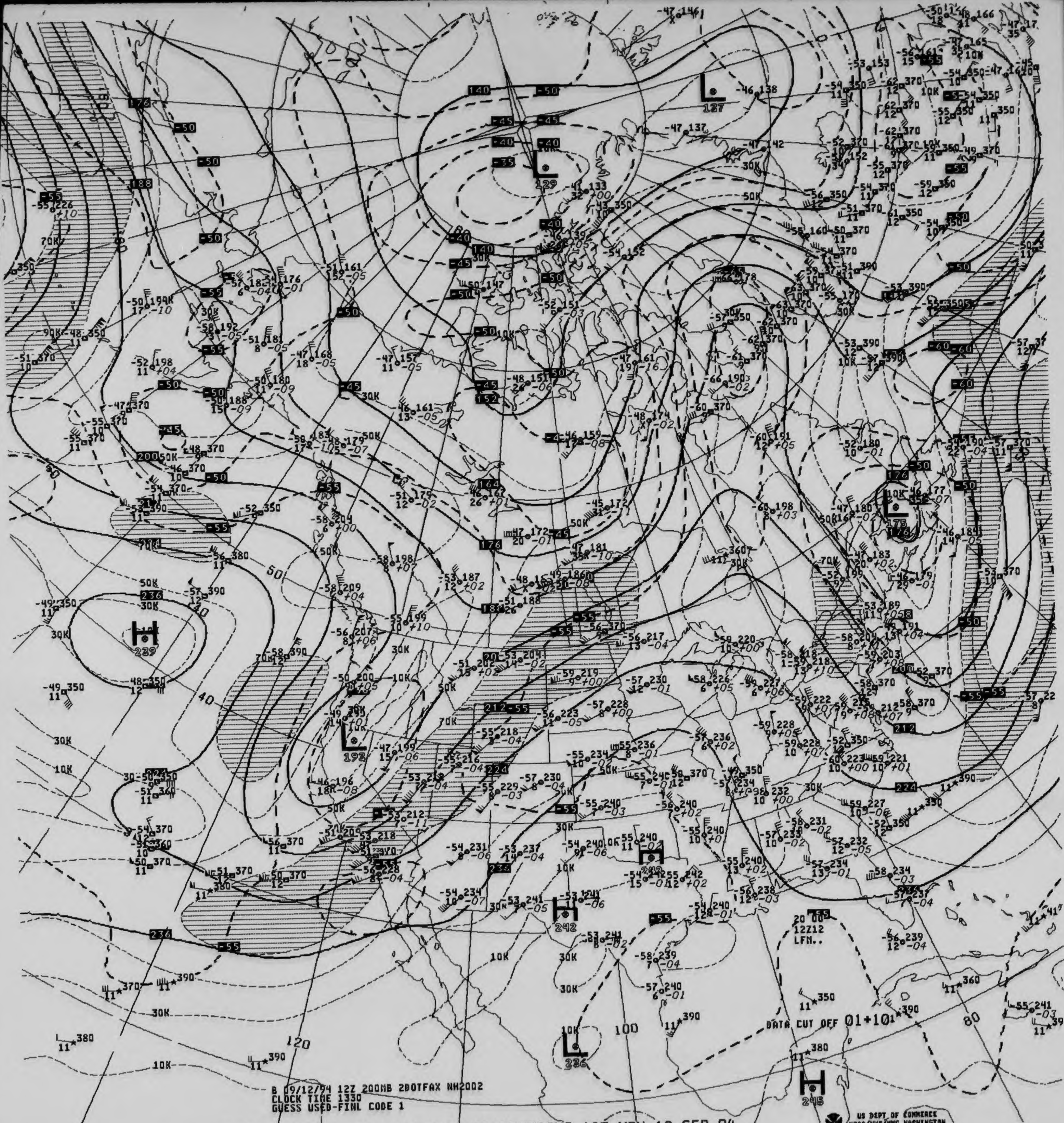
B 09/12/94 12Z 200MB 2DOTFAX NH2002
CLOCK TIME 1330
GUESS USED-FINL CODE 1
DATA CUT OFF 01+10
12Z12 LFM..
H
L
50K
30K
70K
10K

V439 .. 200MB ANALYSIS HEIGHTS/ISOTACHS 12Z MON 12 SEP 94

US DEPT OF COMMERCE
NOAA/NWS/NMC WASHINGTON

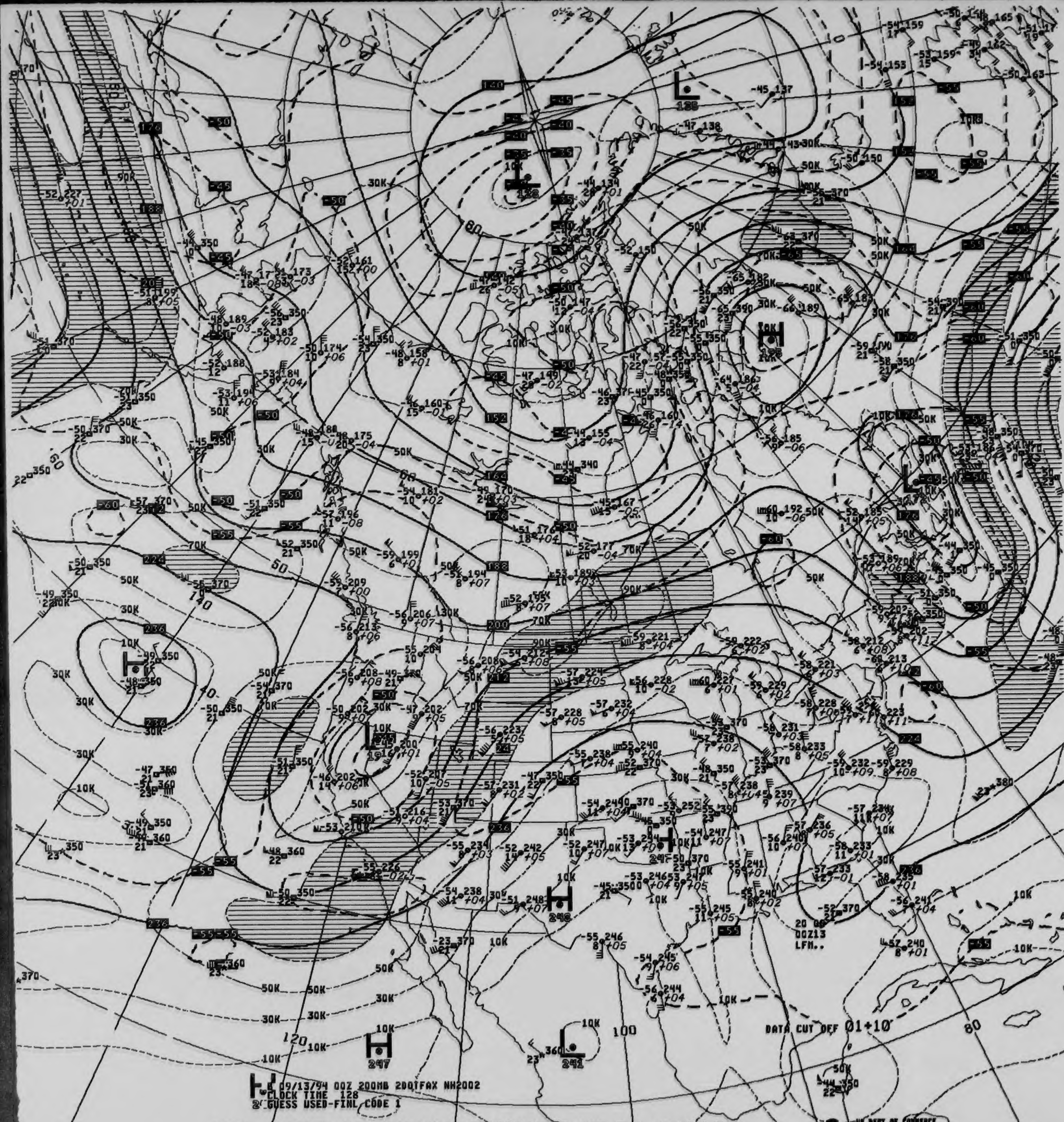
DATA CUT OFF 01+10
09/13/94 00Z 200MB 200TFAX NH2002
CLOCK TIME 128
2 GUESS USED-FINL CODE 1
20 00
00Z13
LFM..
H
247
L
241
H
248
L
196
H
195
L
135
L
128
L
172
H
236
50K
70K
90K
30K
10K
120
100
80
140
60
50
40

V039 .. 200MB ANALYSIS HEIGHTS/ISOTACHS 00Z TUE 13 SEP 94

US DEPT OF COMMERCE
NOAA/NWS/NMC WASHINGTON

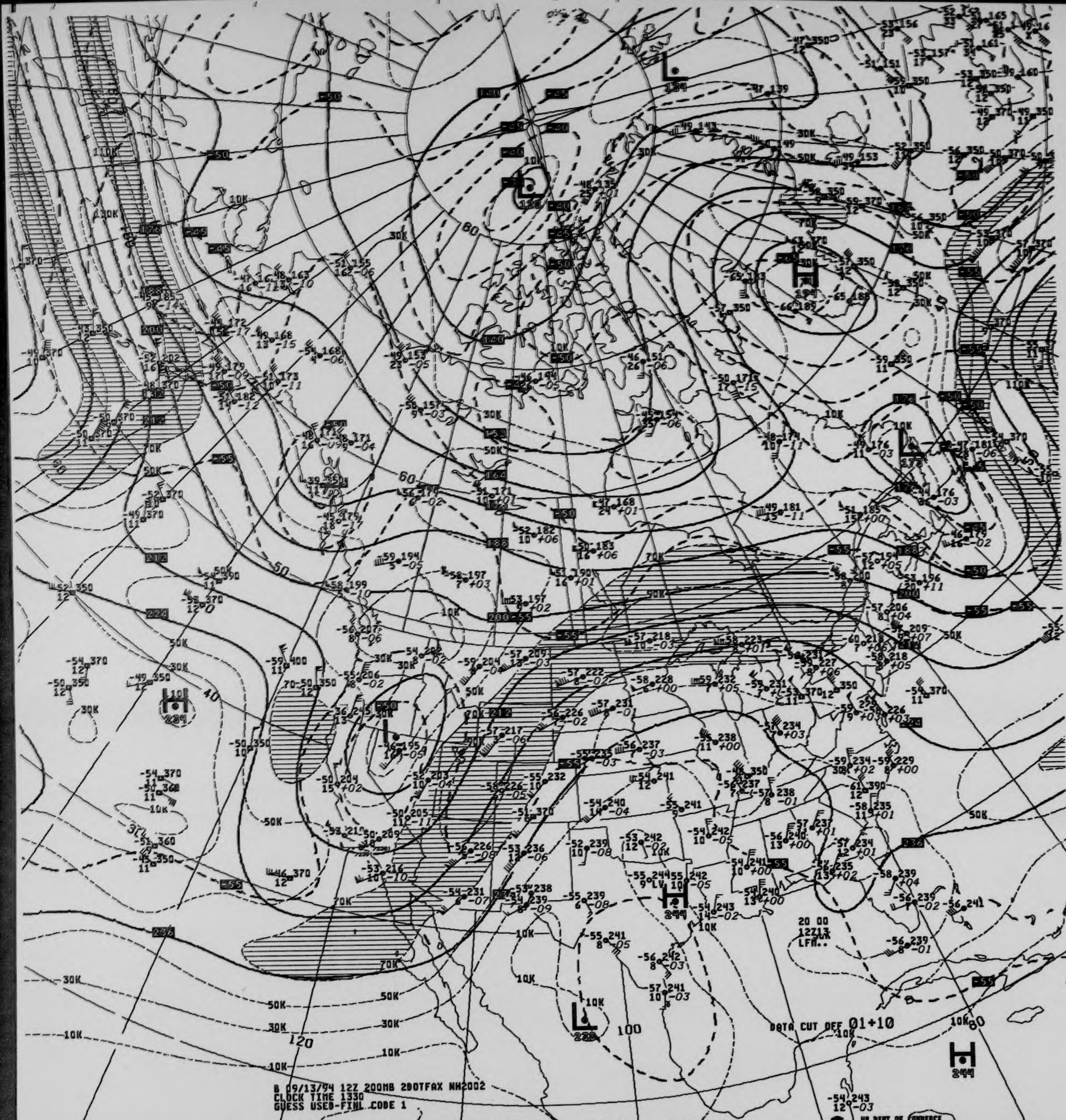
B 09/13/94 12Z 200MB 200TFAX NH2002
CLOCK TIME 1330
GUESS USED-FINL CODE 1
DATA CUT OFF 01+10
20 00
12Z13
LFM..
L
124
L
128
H
194
L
172
H
234
L
195
H
244
L
228
H
244
10K
30K
50K
70K
90K
110K
130K
40
50
60
80
100
120

V439 .. 200MB ANALYSIS HEIGHTS/ISOTACHS 12Z TUE 13 SEP 94

US DEPT OF COMMERCE
NOAA/NWS/NMC WASHINGTON

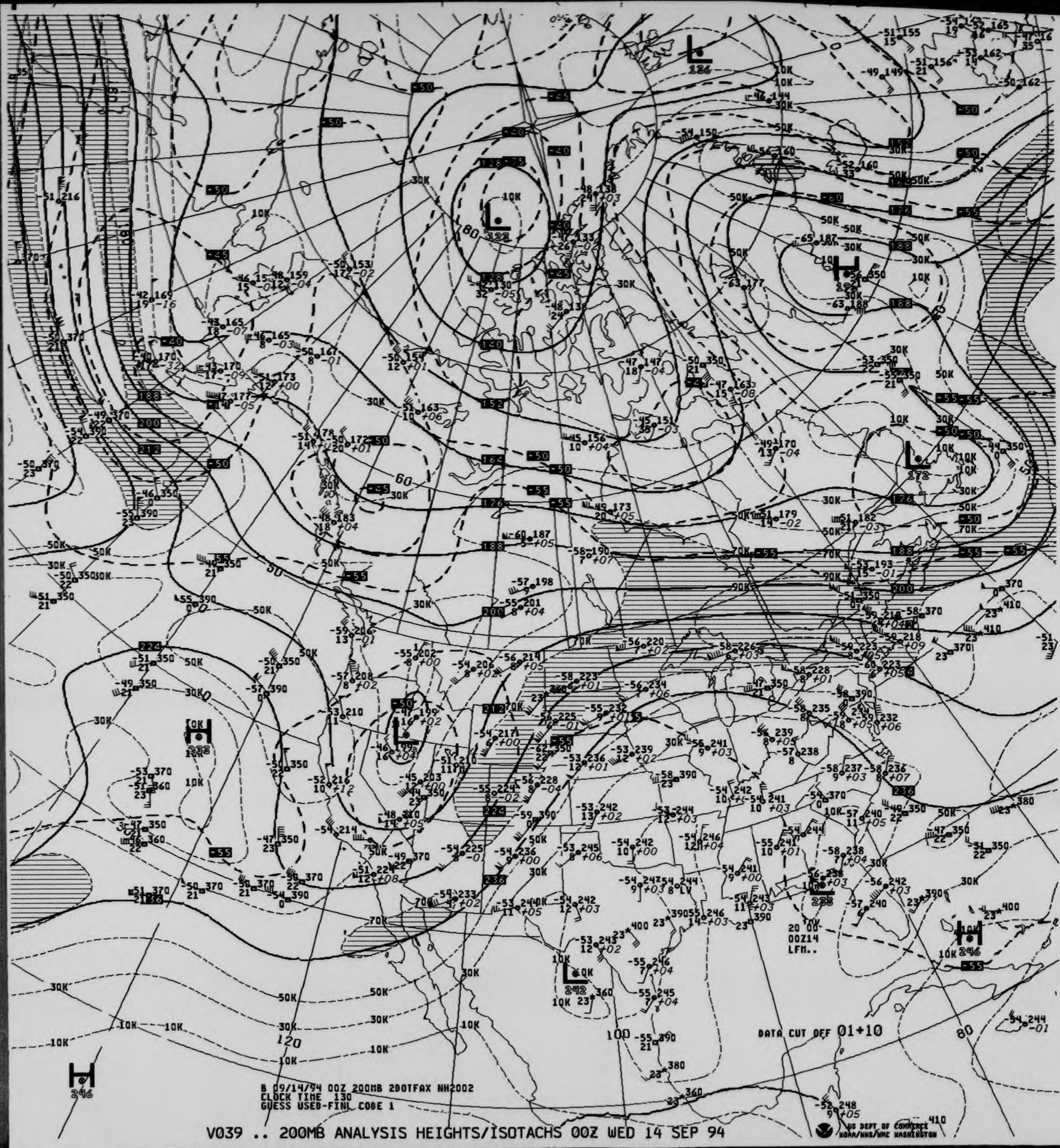
B 09/14/94 00Z 200MB 2DOTFAX NH2002
CLOCK TIME 130
GUESS USED-FINL CODE 1
DATA CUT OFF 01+10
20 00
00Z14
LFM..
US DEPT OF COMMERCE
NOAA/NWS/NMC WASHINGTON

V039 .. 200MB ANALYSIS HEIGHTS/ISOTACHS 00Z WED 14 SEP 94

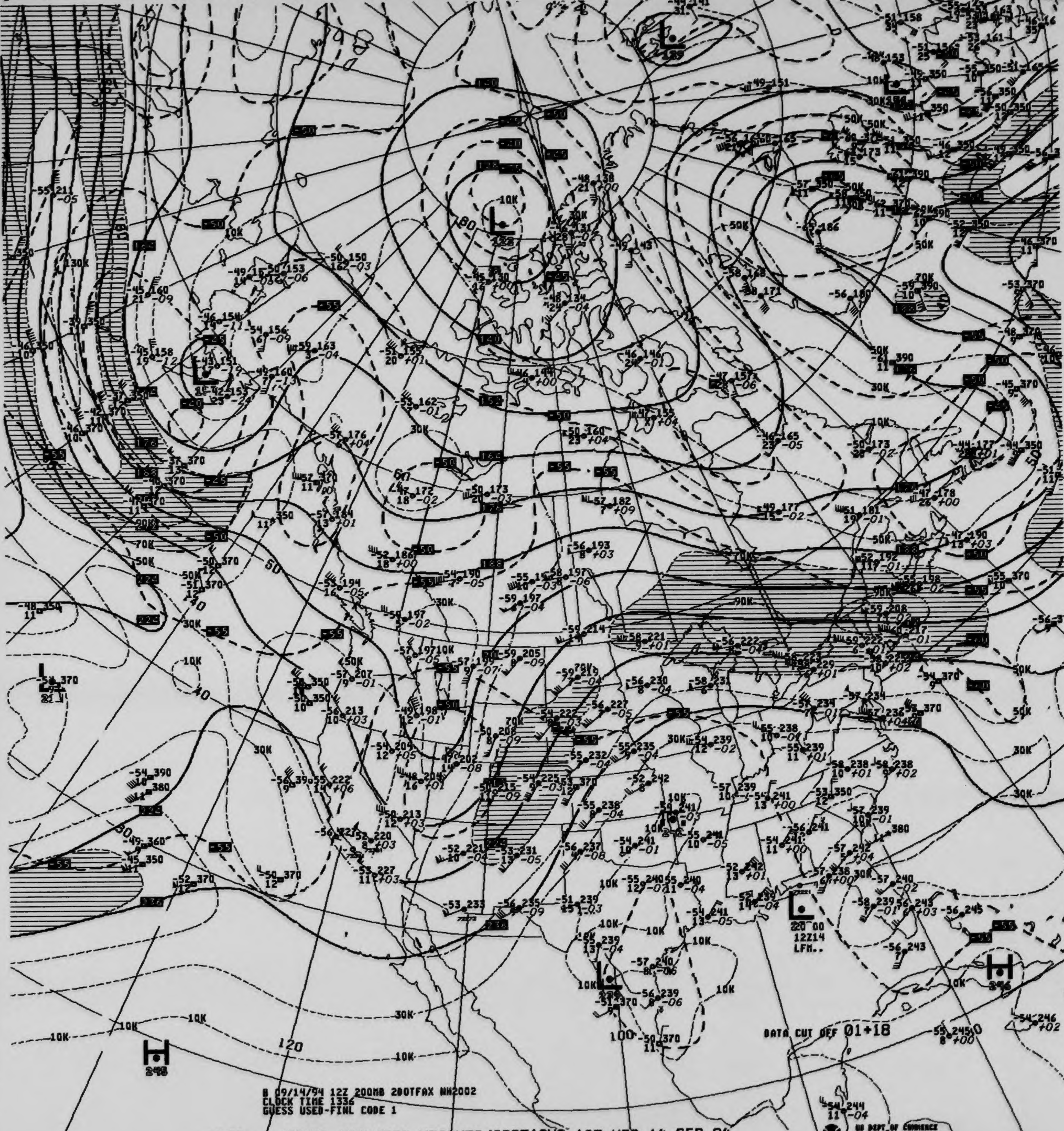
DATA CUT OFF 01+18
12Z14
LFM..
L
H
10K
30K
50K
70K
90K

8 09/14/94 12Z 200MB 2B0TFAX NH2002
CLOCK TIME 1336
GUESS USED-FINL CODE 1

V439 .. 200MB ANALYSIS HEIGHTS/ISOTACHS 12Z WED 14 SEP 94

US DEPT OF COMMERCE
NOAA/NWS/NMC WASHINGTON

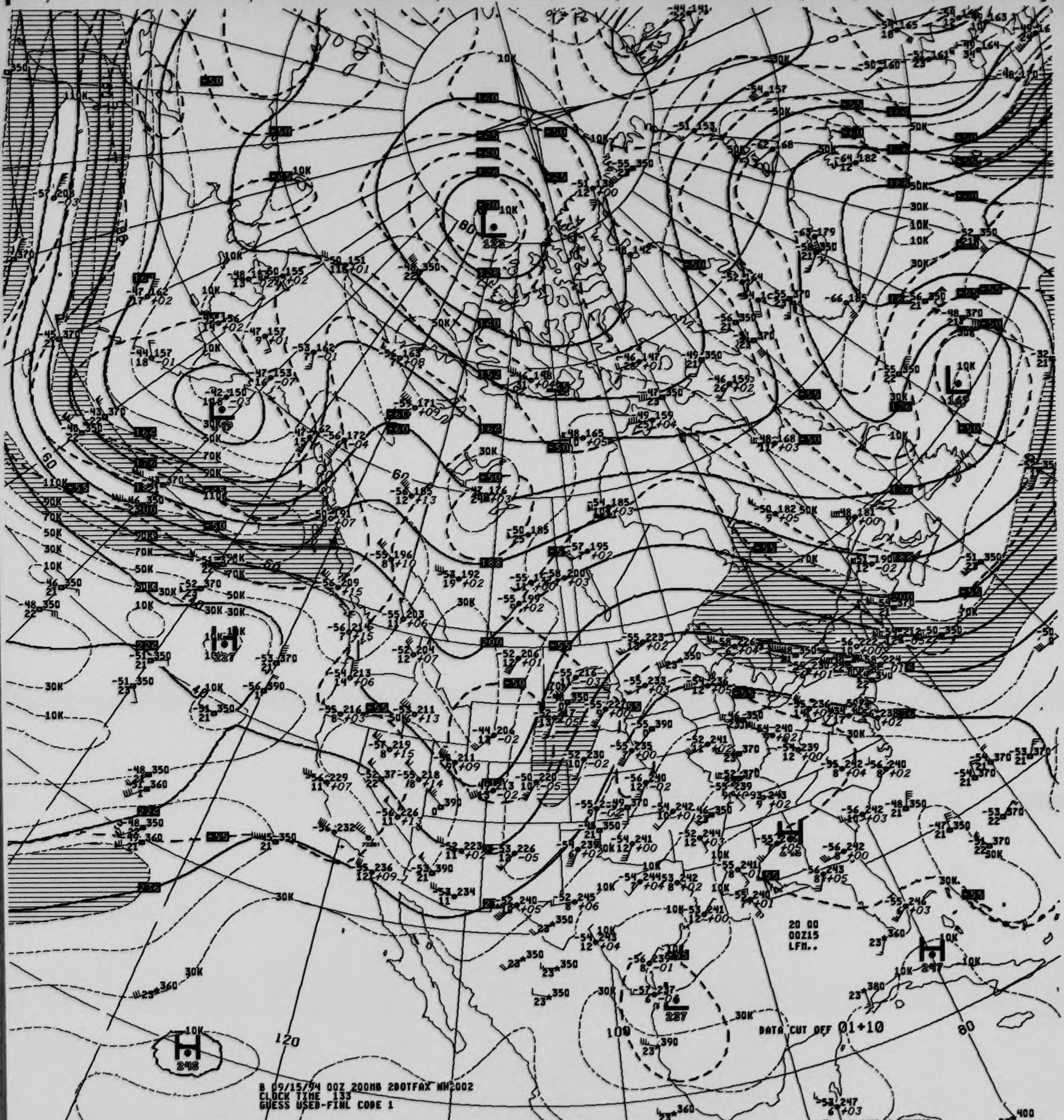
B 09/15/94 00Z 200MB 200TFAX NH2002
CLOCK TIME 133
GUESS USED-FINL CODE 1
DATA CUT OFF 01+10
20 00
00Z15
LFM..
US DEPT OF COMMERCE
NOAA/NWS/NMC WASHINGTON

V039 .. 200MB ANALYSIS HEIGHTS/ISOTACHS 00Z THU 15 SEP 94

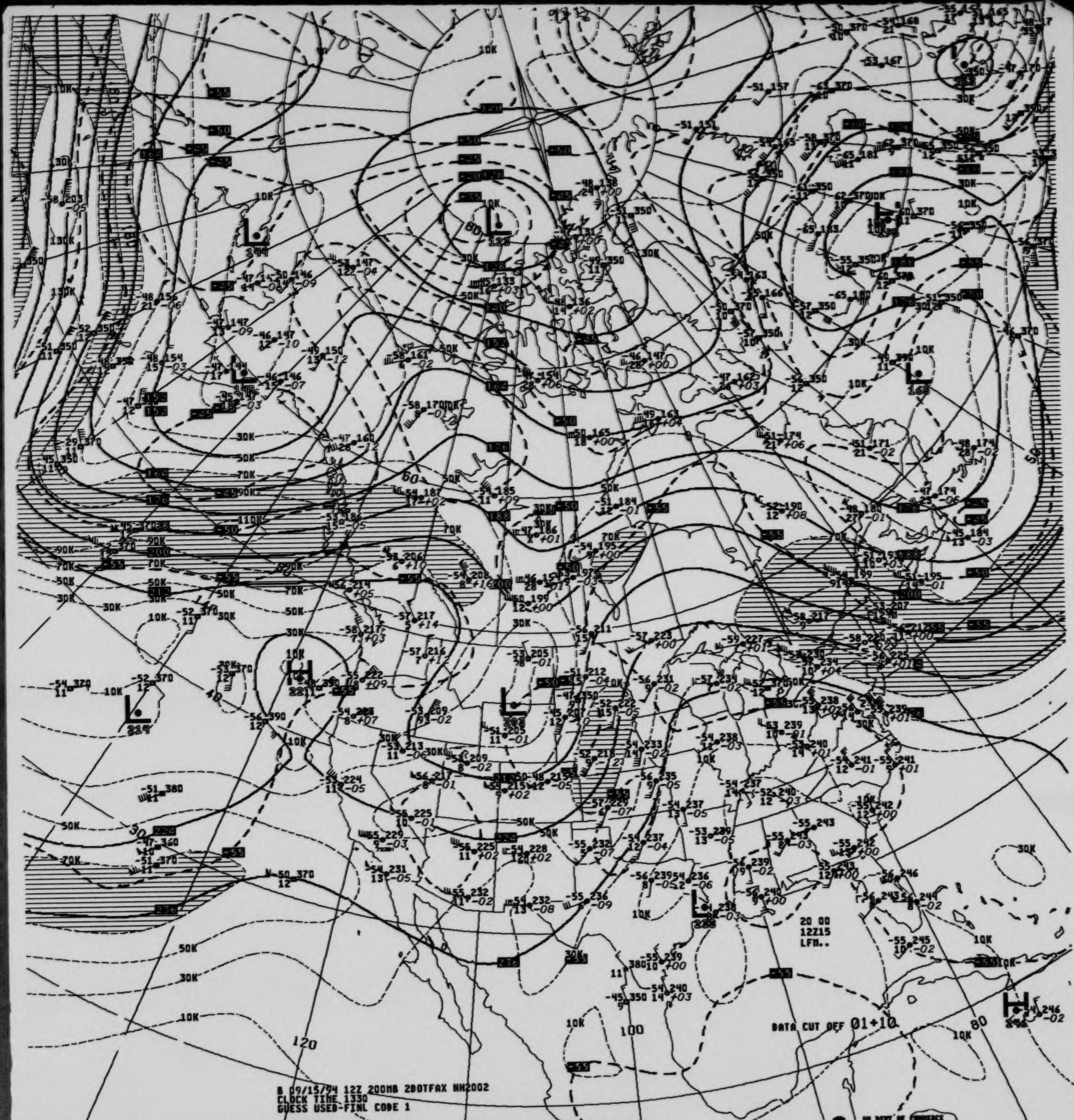
DATA CUT OFF 01+10
20 00
12Z15
LFM..

B 09/15/94 12Z 200MB 2BOTFAX NH2002
CLOCK TIME 1330
GUESS USED-FINL CODE 1

V439 .. 200MB ANALYSIS HEIGHTS/ISOTACHS 12Z THU 15 SEP 94

US DEPT OF COMMERCE
NOAA/NWS/NMC WASHINGTON

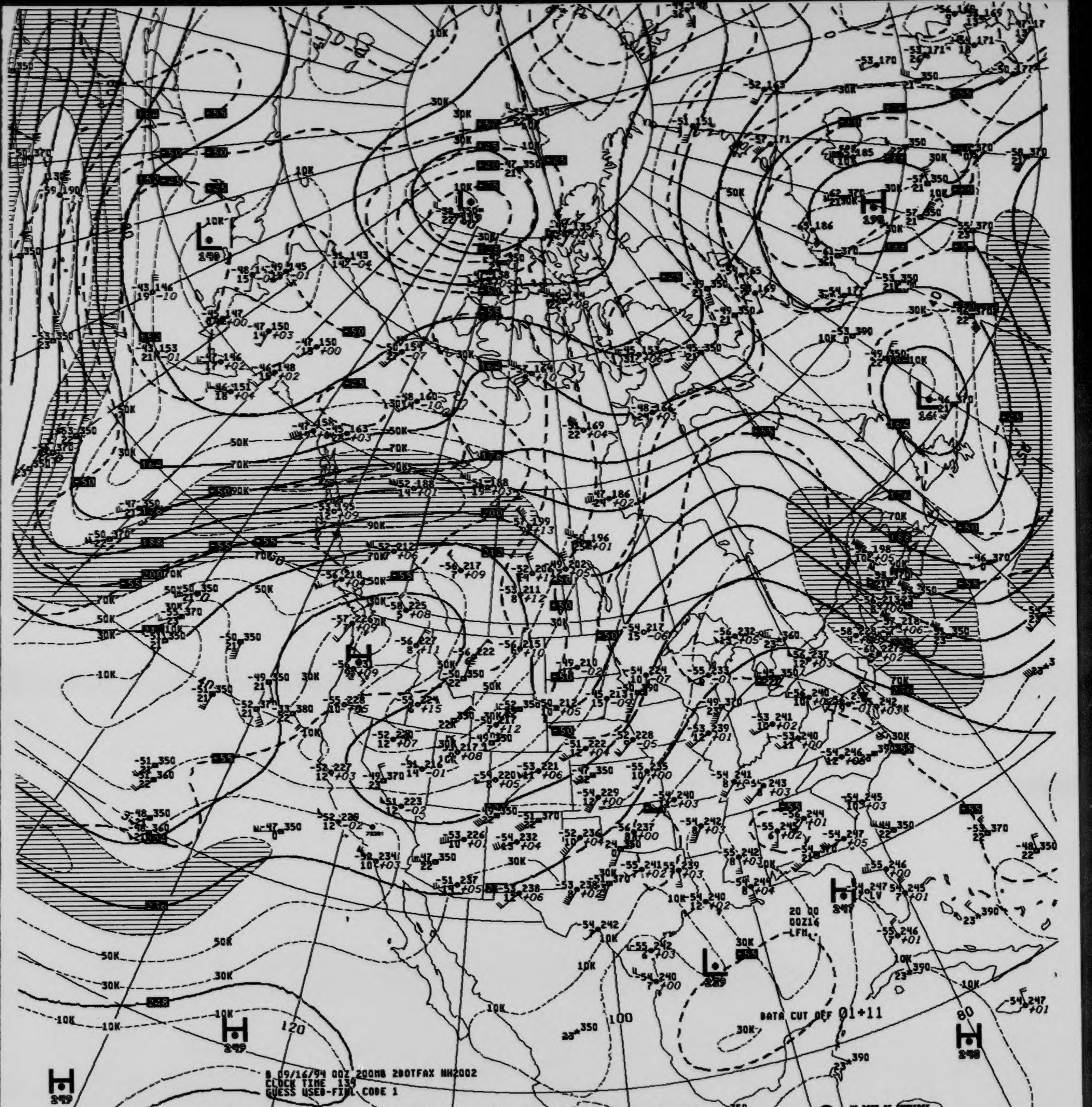

20 00
00Z16
LFM
DATA CUT OFF 01+11
US DEPT OF COMMERCE
NOAA/NWS/NMC WASHINGTON

B 09/16/94 00Z 200MB 2DOTFAX NH2002
CLOCK TIME 134
GUESS USED-FINL CODE 1

V039 .. 200MB ANALYSIS HEIGHTS/ISOTACHS 00Z FRI 16 SEP 94

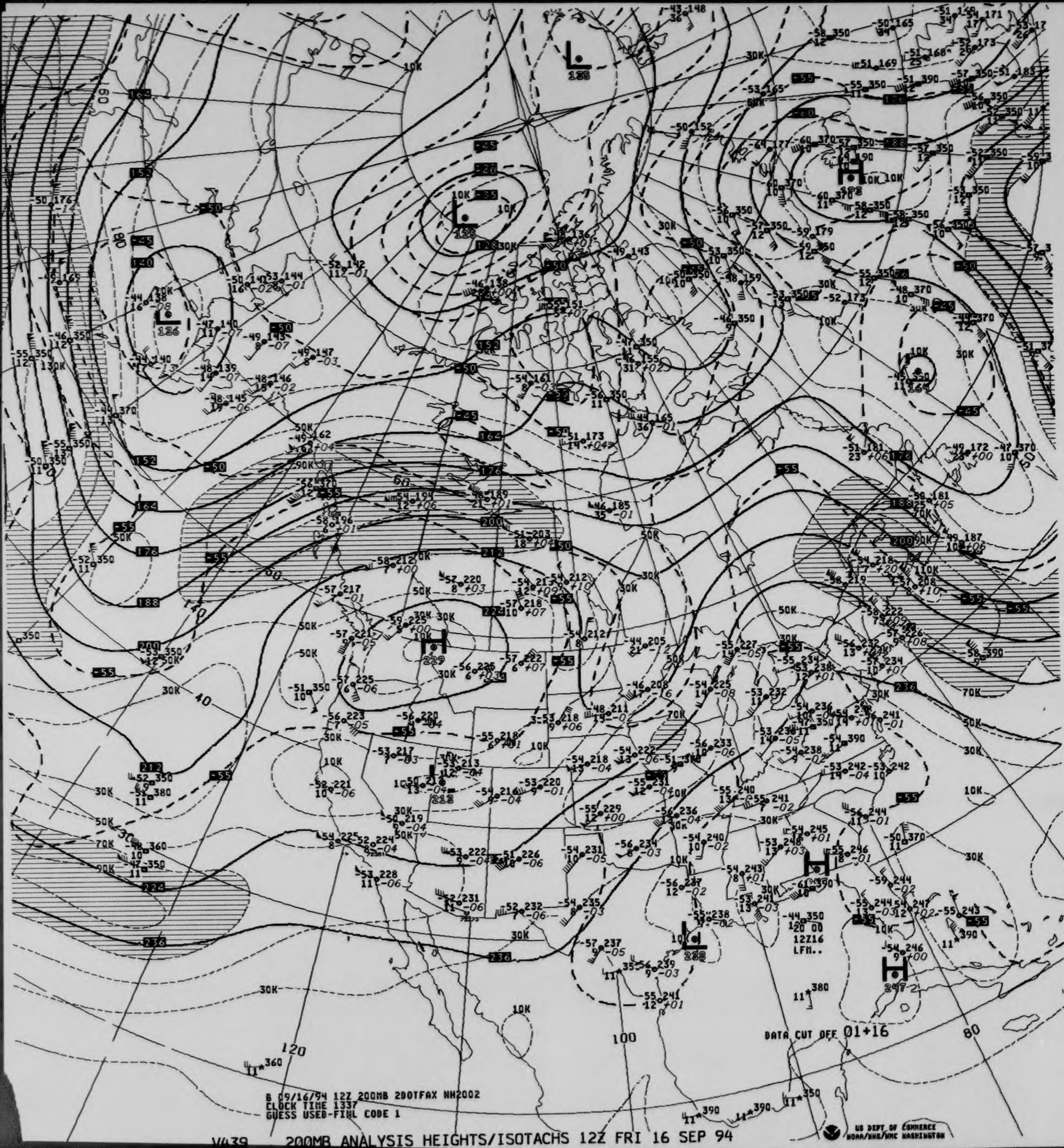
B 09/16/94 12Z 200MB 2DOTFAX NH2002
CLOCK TIME 1337
GUESS USED-FINL CODE 1
DATA CUT OFF 01+16
-44 350
120 00
12Z16
LFM..
120
100
80
US DEPT OF COMMERCE
NOAA/NWS/NMC WASHINGTON

V439 200MB ANALYSIS HEIGHTS/ISOTACHS 12Z FRI 16 SEP 94

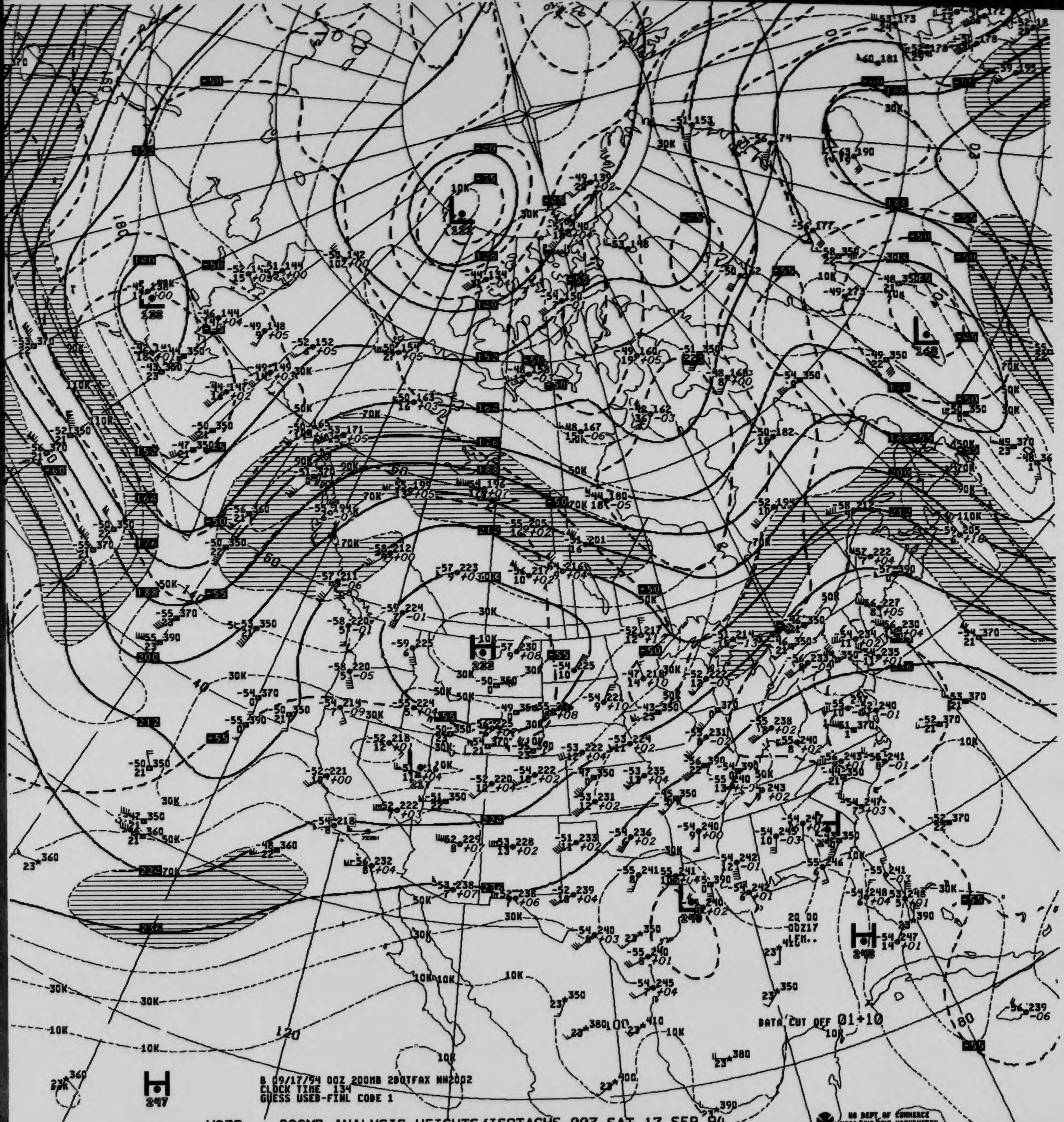
B 09/17/94 00Z 200MB 20DTFAX NH2002
CLOCK TIME 134
GUESS USED-FINL CODE 1
DATA CUT OFF 01+10
US DEPT OF COMMERCE
NOAA/NWS/NMC WASHINGTON

V039 .. 200MB ANALYSIS HEIGHTS/ISOTACHS 00Z SAT 17 SEP 94

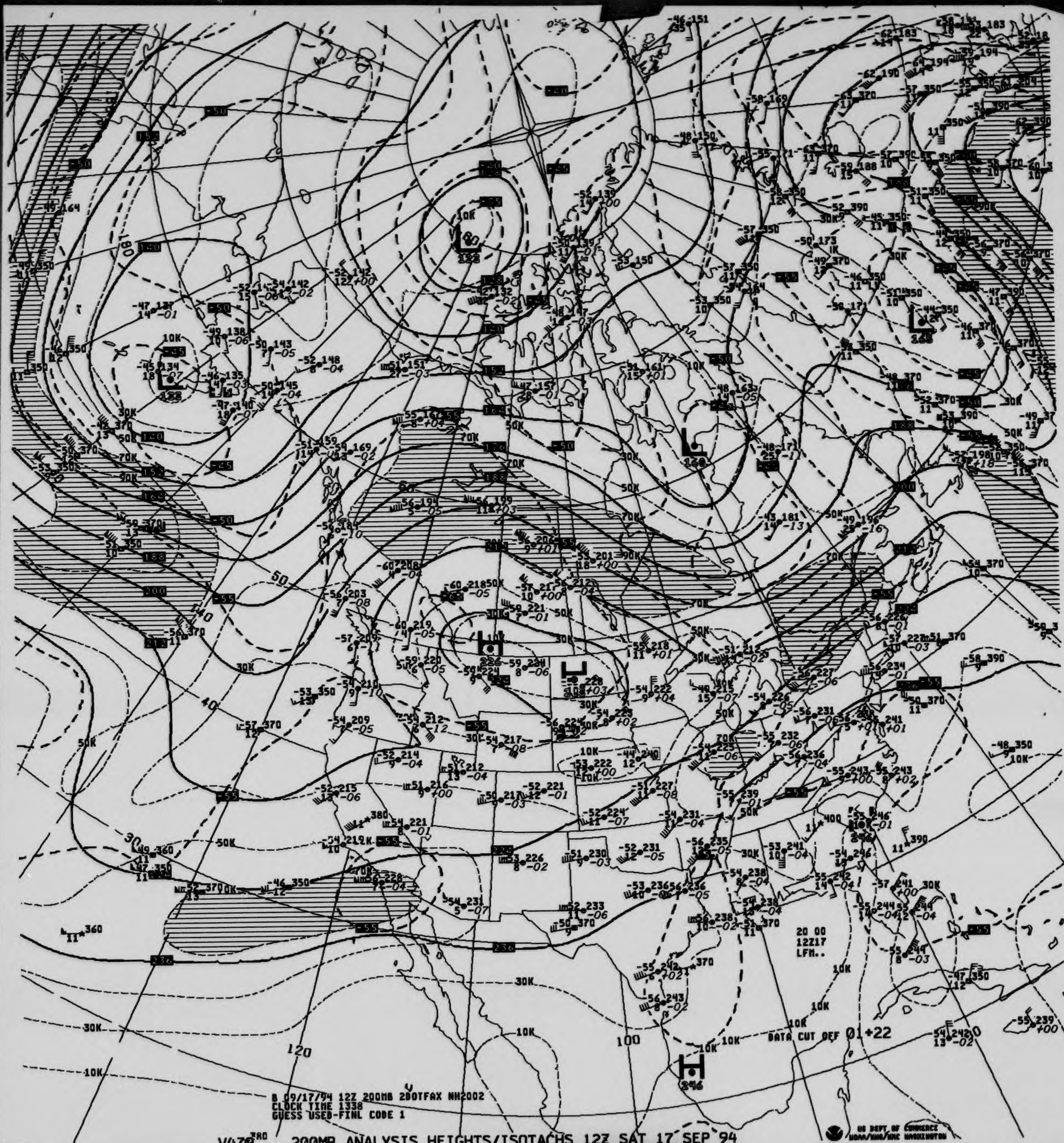
DATA CUT OFF 01+22
20 00
12Z17
LFM..
US DEPT OF COMMERCE
NOAA/NWS/NMC WASHINGTON

B 09/17/94 12Z 200MB 2DOTFAX NH2002
CLOCK TIME 1338
GUESS USED-FINL CODE 1

V479 .. 200MB ANALYSIS HEIGHTS/ISOTACHS 12Z SAT 17 SEP 94

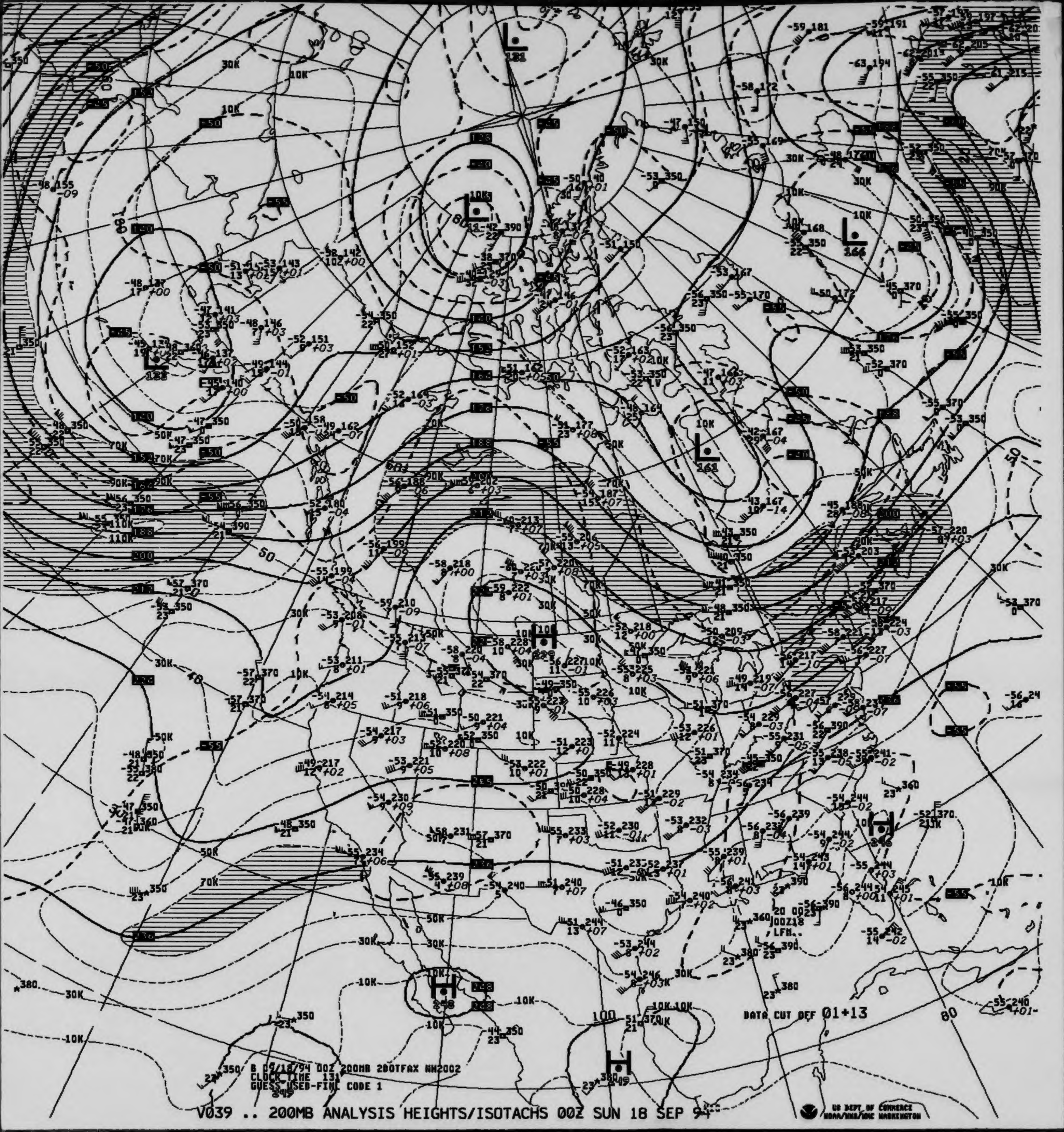
DATA CUT OFF 01+13
B 09/18/94 00Z 200MB 20OTFAX NH2002
CLOCK TIME 131
GUESS USED-FINL CODE 1
US DEPT OF COMMERCE
NOAA/NWS/NMC WASHINGTON

V039 .. 200MB ANALYSIS HEIGHTS/ISOTACHS 00Z SUN 18 SEP 94

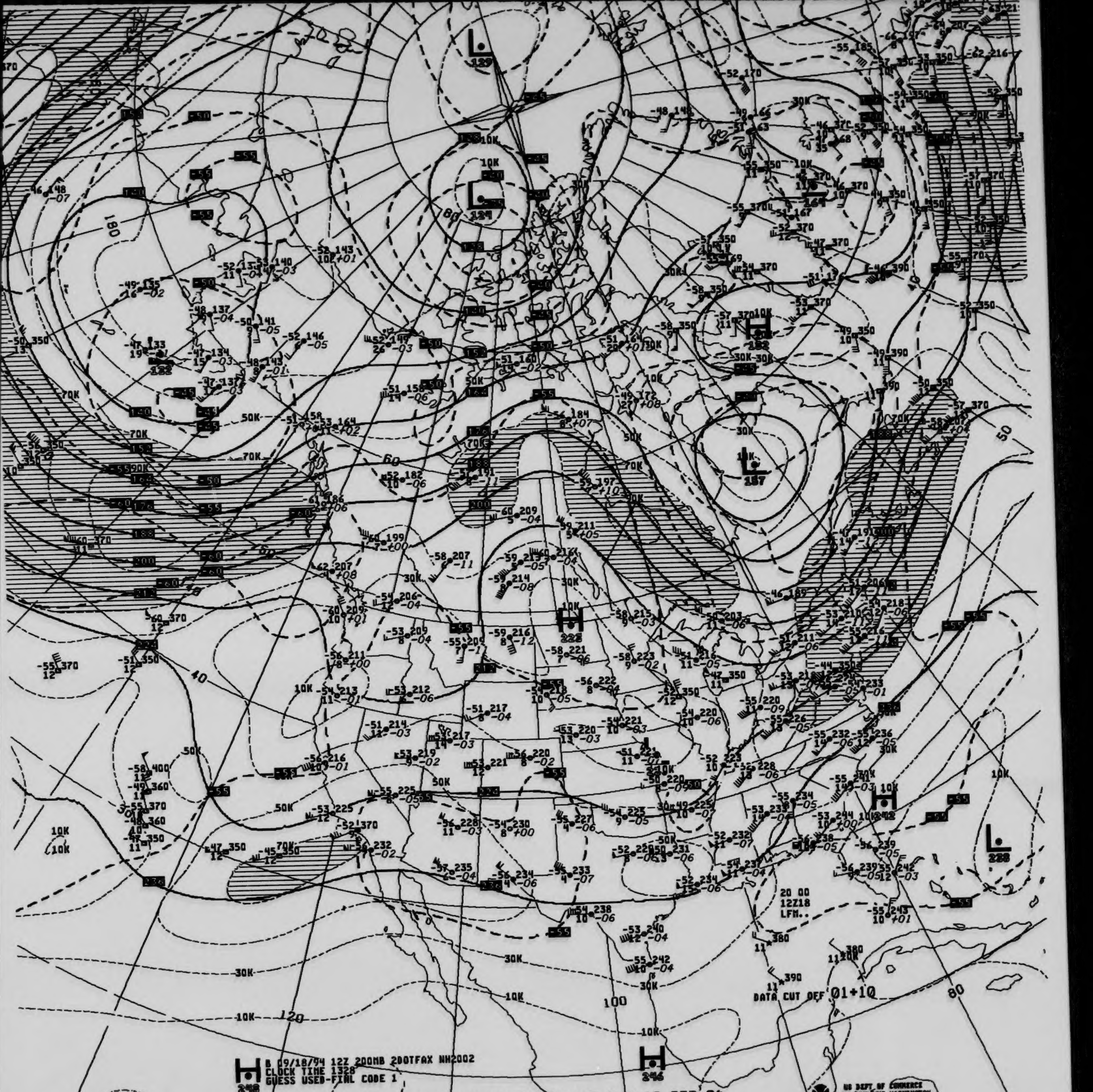
L 129
L 134
H 182
L 167
H 222
H 242
L 228
H 246
H 248
20 00
12Z18
LFM..
DATA CUT OFF 01+10
B 09/18/94 12Z 200MB 200TFAX NH2002
CLOCK TIME 1328
GUESS USED-FINAL CODE 1
US DEPT OF COMMERCE
NOAA/NWS/NMC WASHINGTON

V439 .. 200MB ANALYSIS HEIGHTS/ISOTACHS 12Z SUN 18 SEP 94

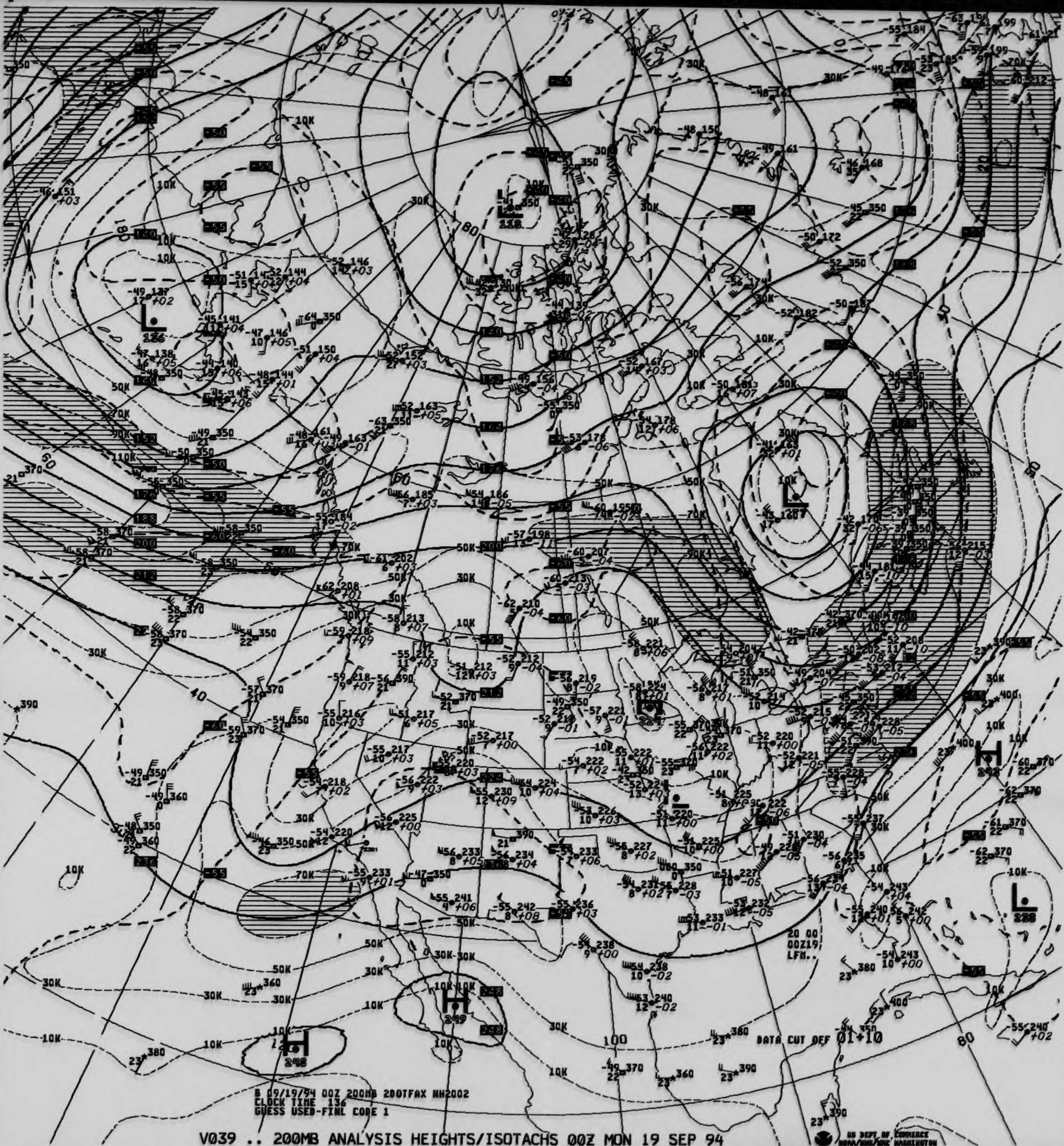
B 09/19/94 00Z 200MB 200TFAX NH2002
CLOCK TIME 136
GUESS USED-FINL CODE 1
DATA CUT OFF 01+10
20 00
00Z19
LFM..

V039 .. 200MB ANALYSIS HEIGHTS/ISOTACHS 00Z MON 19 SEP 94

US DEPT OF COMMERCE NOAA/NWS/NMC WASHINGTON

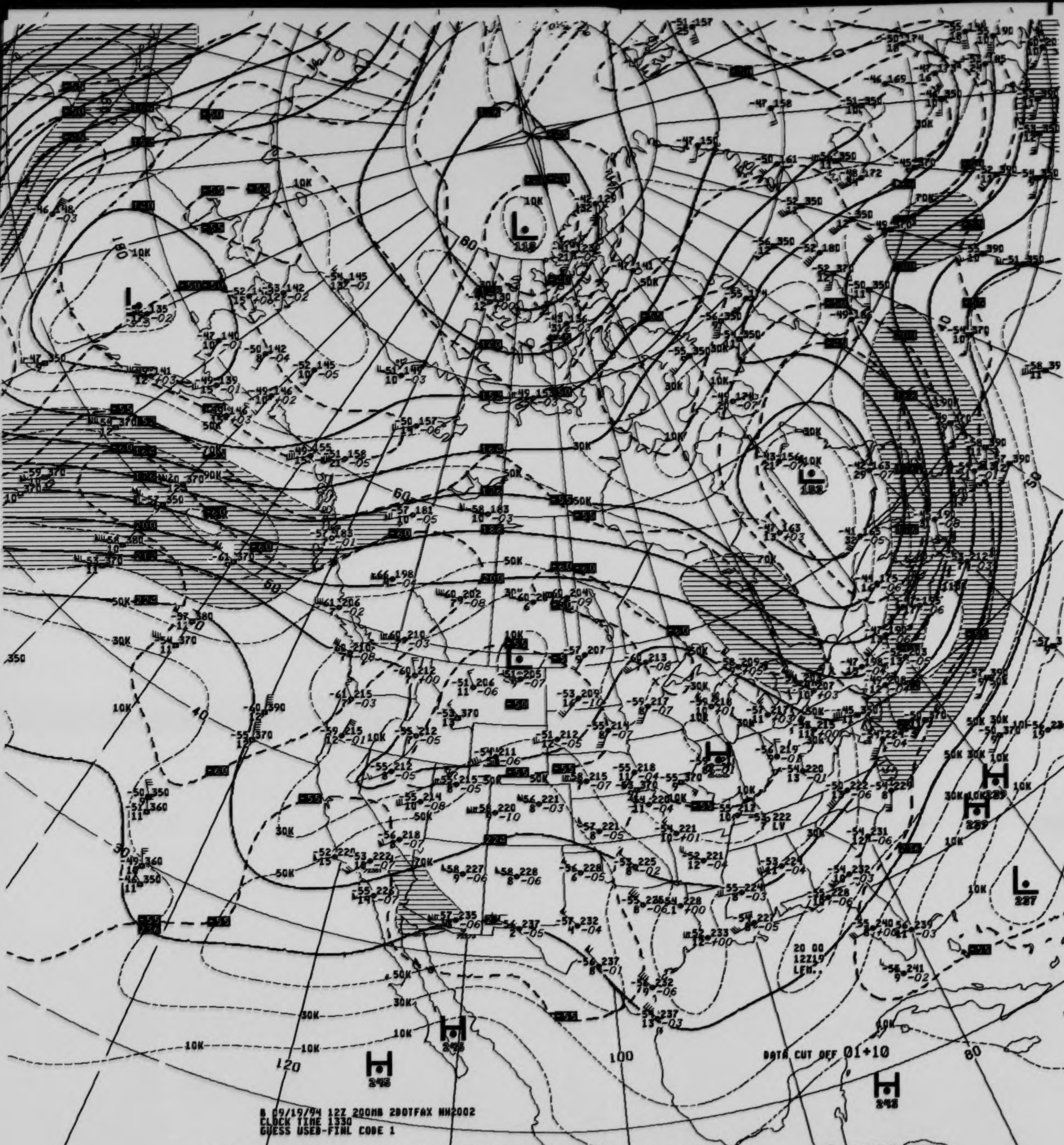
DATA CUT OFF 01+10
20 00
12Z19
LEH.
L
118
L
135
L
182
L
227
H
245
H
248
H
242
H
229
120
100
80
60
40
10K
30K
50K
70K
90K

B 09/19/94 12Z 200MB 2DOTFAX NH2002
CLOCK TIME 1330
GUESS USED-FINL CODE 1

V439 .. 200MB ANALYSIS HEIGHTS/ISOTACHS 12Z MON 19 SEP 94

US DEPT OF COMMERCE
NOAA/NWS/NMC WASHINGTON

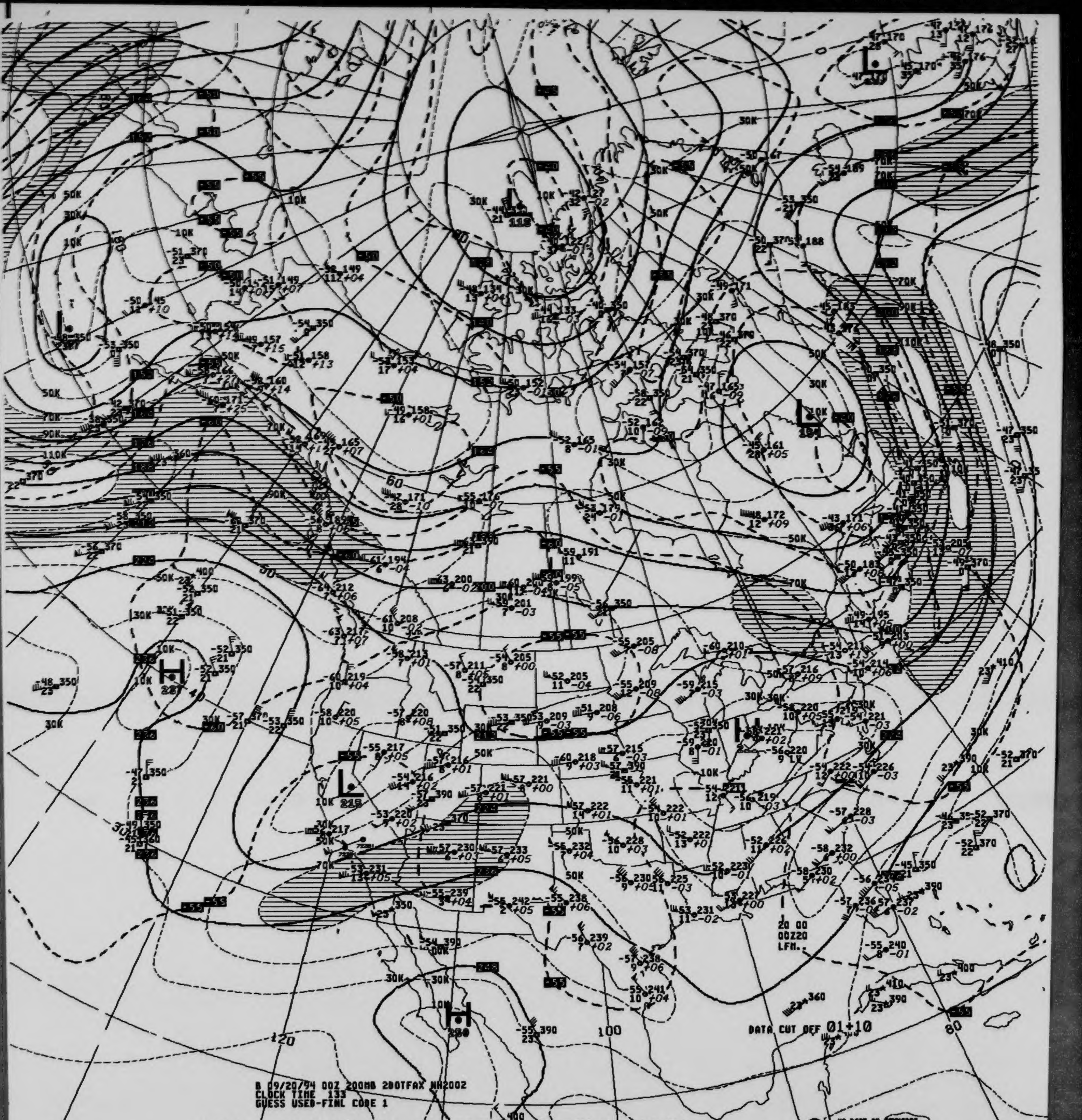
B 09/20/94 00Z 200MB 200TFAX NA2002
CLOCK TIME 133
GUESS USED-FINL CODE 1
DATA CUT OFF 01+10
20 00
00Z20
LFM..
120
100
80

V039 .. 200MB ANALYSIS HEIGHTS/ISOTACHS 00Z TUE 20 SEP 94

US DEPT OF COMMERCE
NOAA/NWS/NMC WASHINGTON

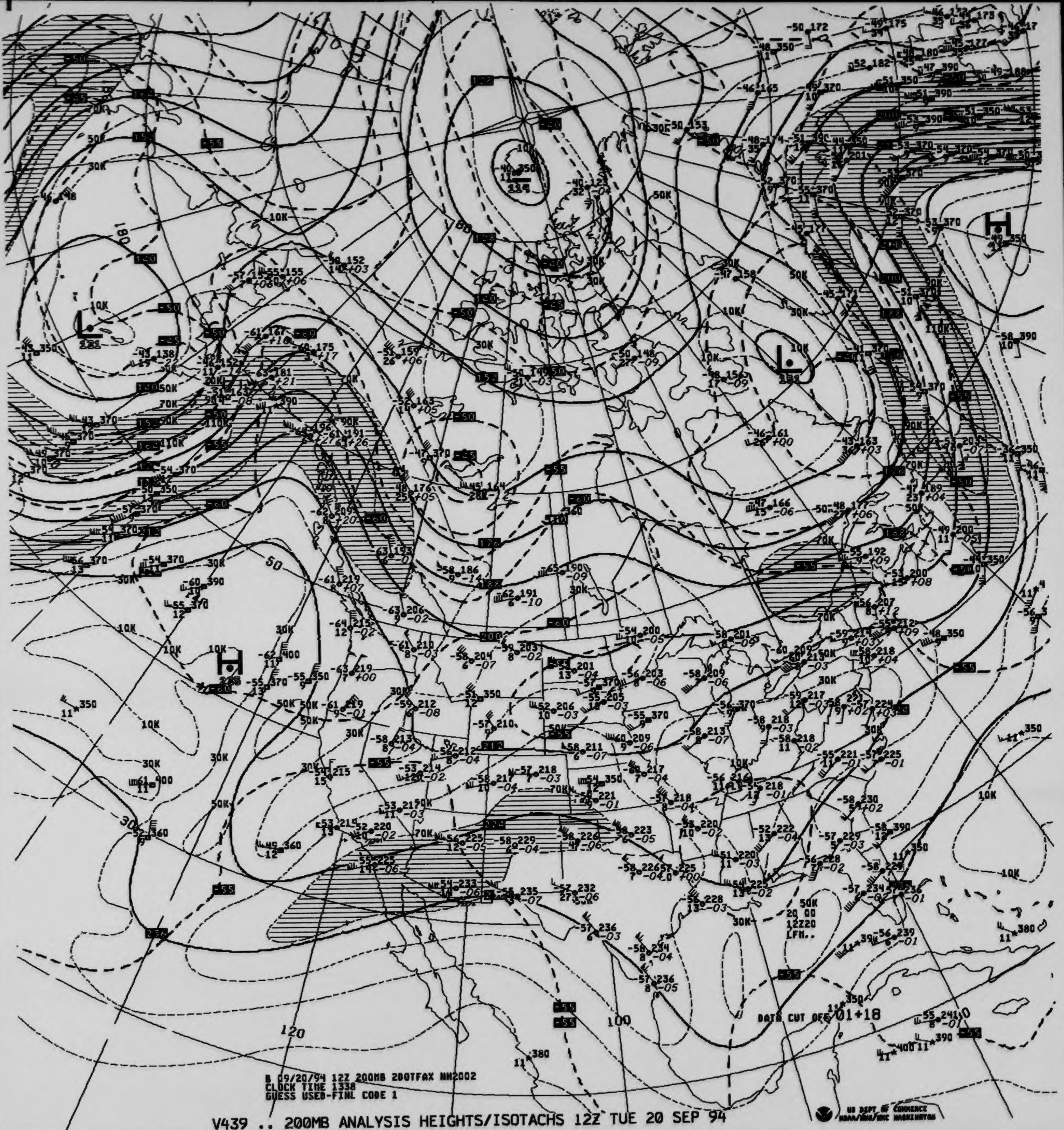
H
L
L
H
H
DATA CUT OFF 01+18
50K
20 00
12Z20
LFH..
B 09/20/94 12Z 200MB 2DOTFAX NH2002
CLOCK TIME 1338
GUESS USED-FINL CODE 1
US DEPT OF COMMERCE
NOAA/NWS/NMC WASHINGTON

V439 .. 200MB ANALYSIS HEIGHTS/ISOTACHS 12Z TUE 20 SEP 94

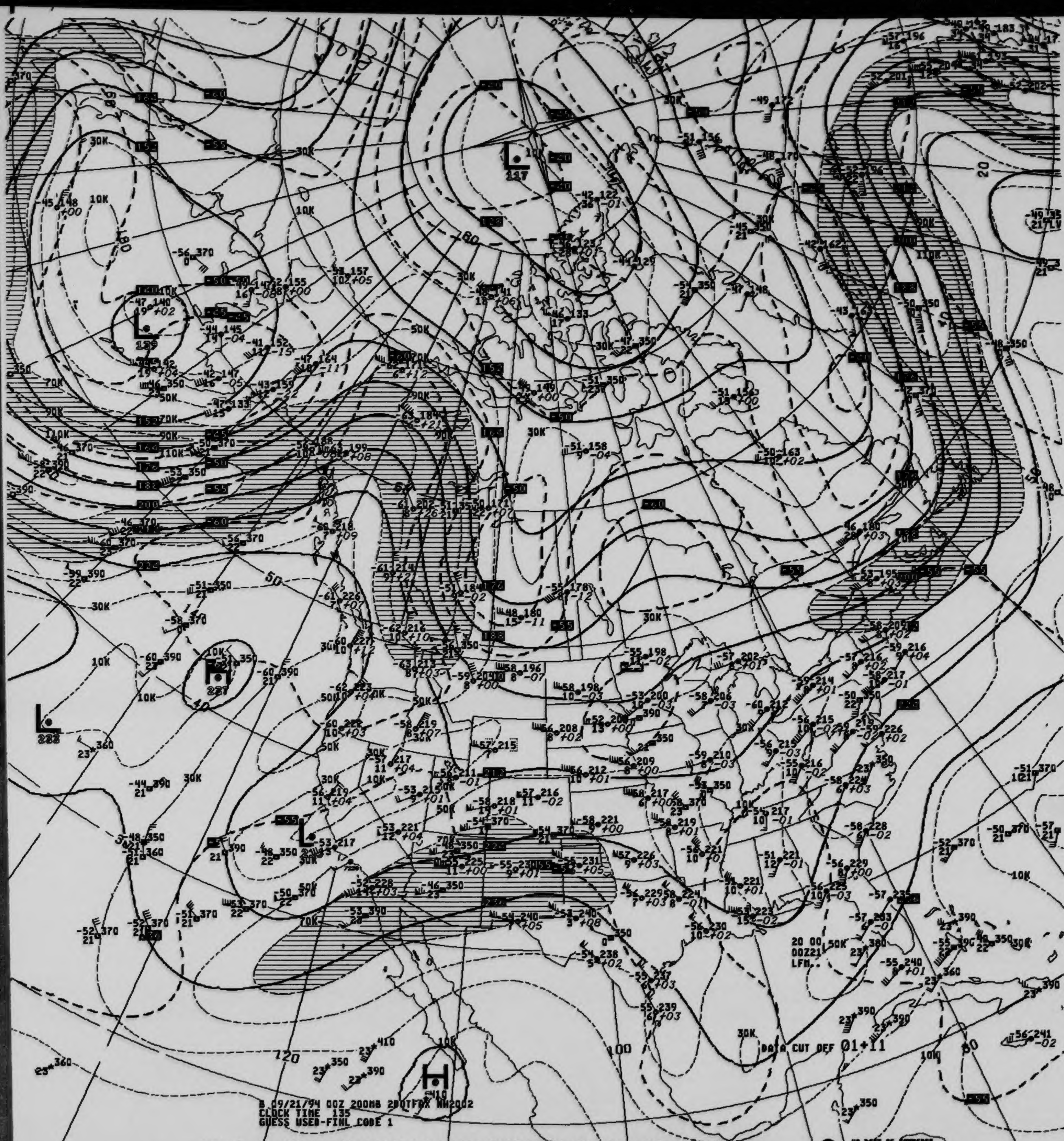
B 09/21/94 00Z 200MB 2ROTFAX NH2002
CLOCK TIME 135
GUESS USED-FINL CODE 1
DATA CUT OFF 01+11
20 00
00Z21
LFM..

V039 .. 200MB ANALYSIS HEIGHTS/ISOTACHS 00Z WED 21 SEP 94

US DEPT OF COMMERCE
NOAA/NWS/NMC WASHINGTON

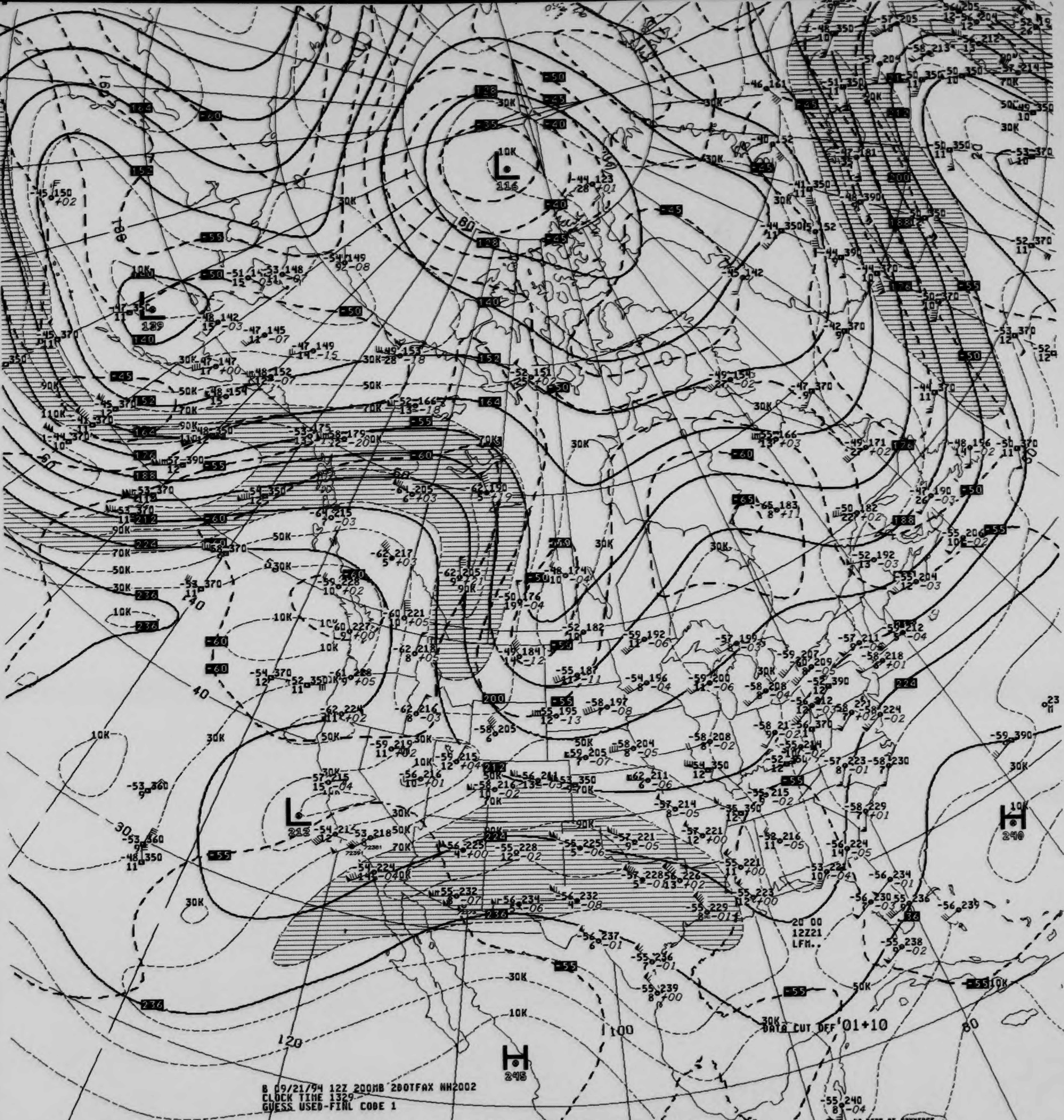
L
116
L
139
L
218
H
245
H
240
DATA CUT OFF 01+10
20 00
12Z21
LFM..
120
100
80
40
30

B 09/21/94 12Z 200MB 200TFAX NH2002
CLOCK TIME 1329
GUESS USED-FINL CODE 1

US DEPT OF COMMERCE
NOAA/NWS/NMC WASHINGTON

V439 .. 200MB ANALYSIS HEIGHTS/ISOTACHS 12Z WED 21 SEP 94


B 09/22/94 00Z 200MB 2DOTFAX NH2002
CLOCK TIME 131
GUESS USED-FINL CODE 1
DATA CUT OFF 01+11
20 00
00Z22
LFM..
US DEPT OF COMMERCE
NOAA/NWS/NMC WASHINGTON
H
L
10K
30K
50K
70K
90K
110K
100
120
80
60
40
20
0

V039 .. 200MB ANALYSIS HEIGHTS/ISOTACHS 00Z THU 22 SEP 94

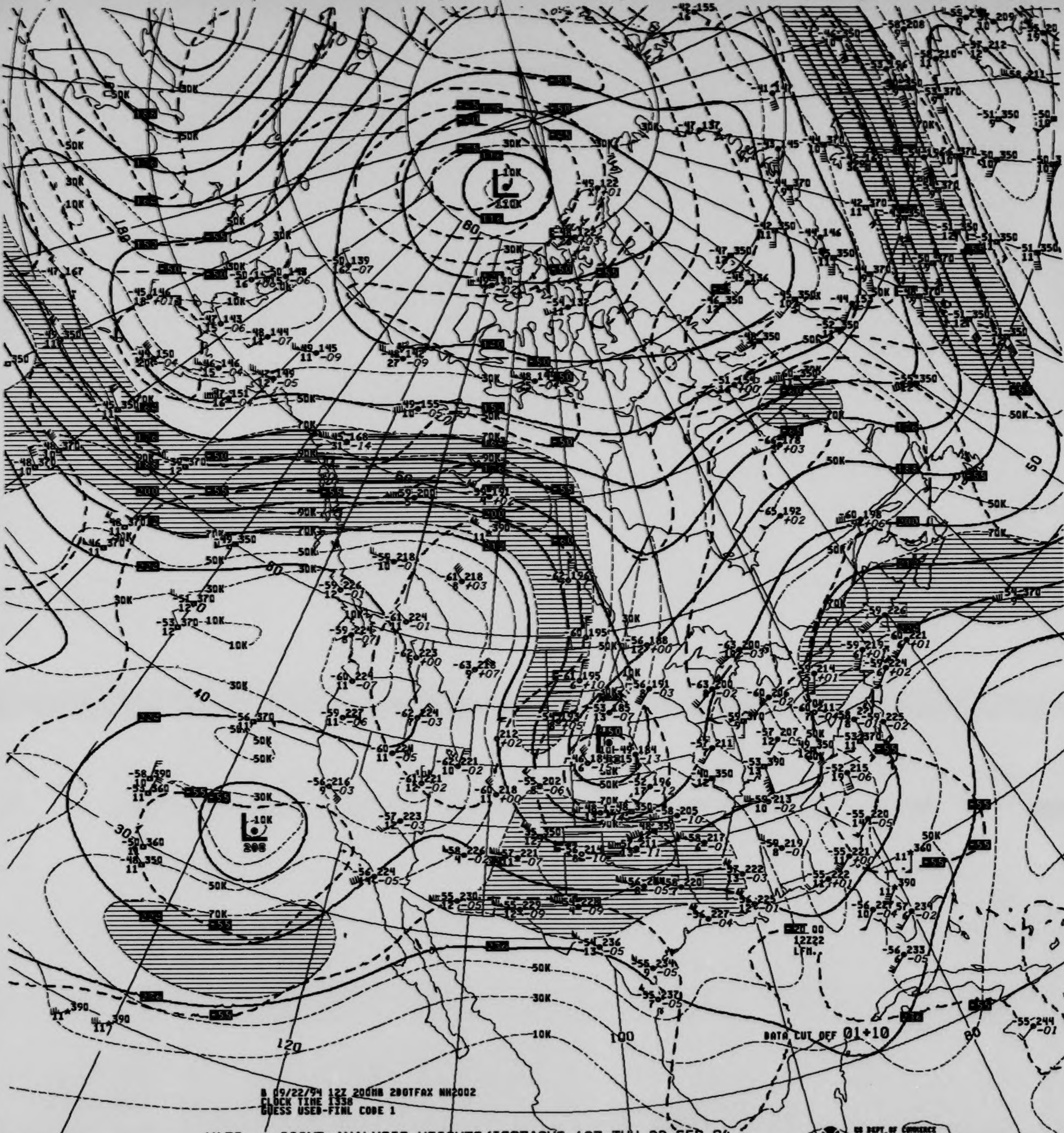

B 09/22/94 12Z 200MB 200TFAX NH2002
CLOCK TIME 1338
GUESS USED-FINAL CODE 1

DATA CUT OFF 01+10

V439 .. 200MB ANALYSIS HEIGHTS/ISOTACHS 12Z THU 22 SEP 94

US DEPT OF COMMERCE
NOAA/NWS/NMC WASHINGTON

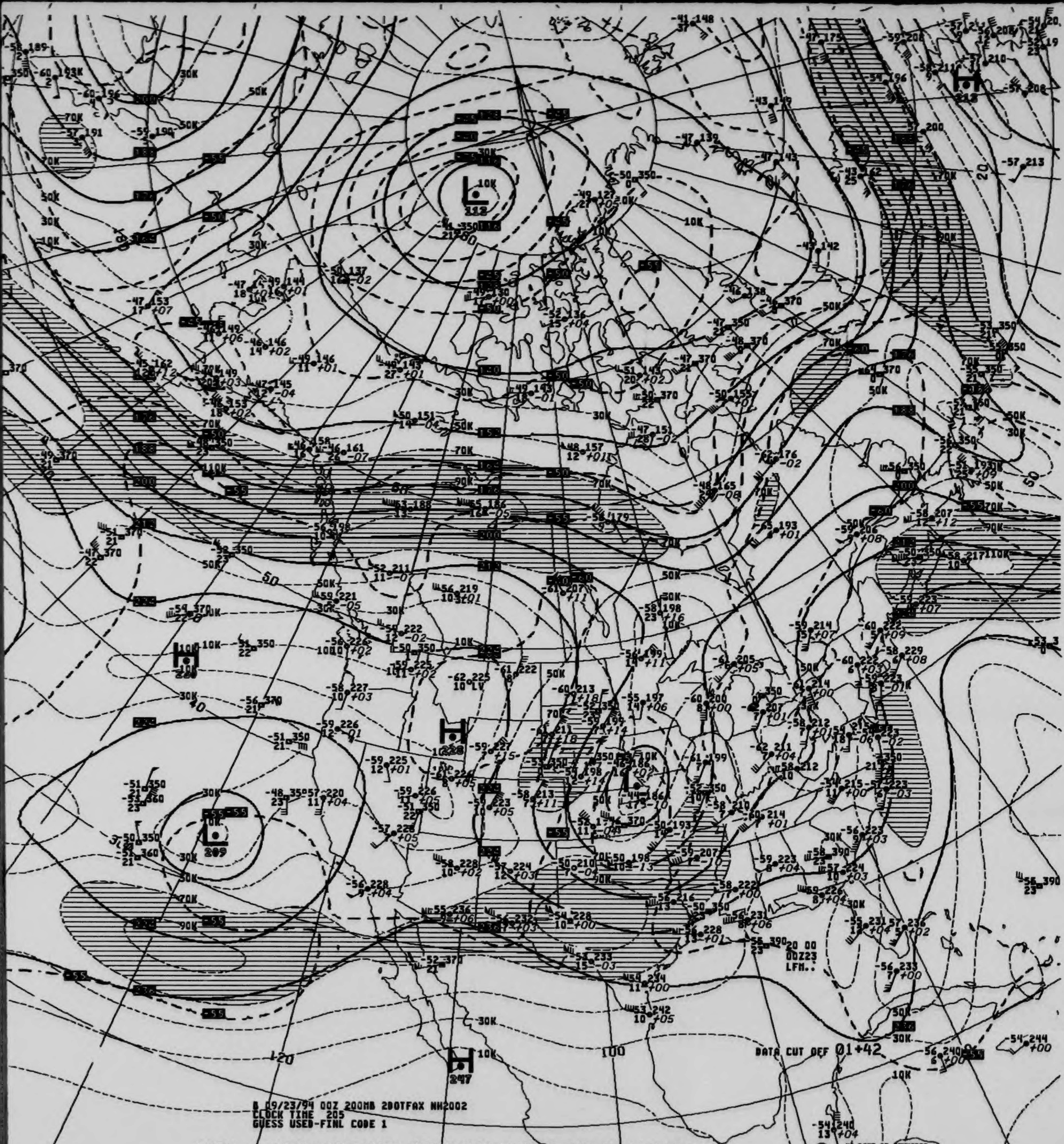
L
112
L
209
H
228
H
240
H
247
H
212
10K
30K
50K
70K
90K
110K
20
40
50
100
120
20 00
00Z23
LFM..
DATA CUT OFF 01+42

B 09/23/94 00Z 200MB 2DOTFAX NH2002
CLOCK TIME 205
GUESS USED-FINL CODE 1

V039 .. 200MB ANALYSIS HEIGHTS/ISOTACHS 00Z FRI 23 SEP 94

US DEPT OF COMMERCE
NOAA/NWS/NMC WASHINGTON

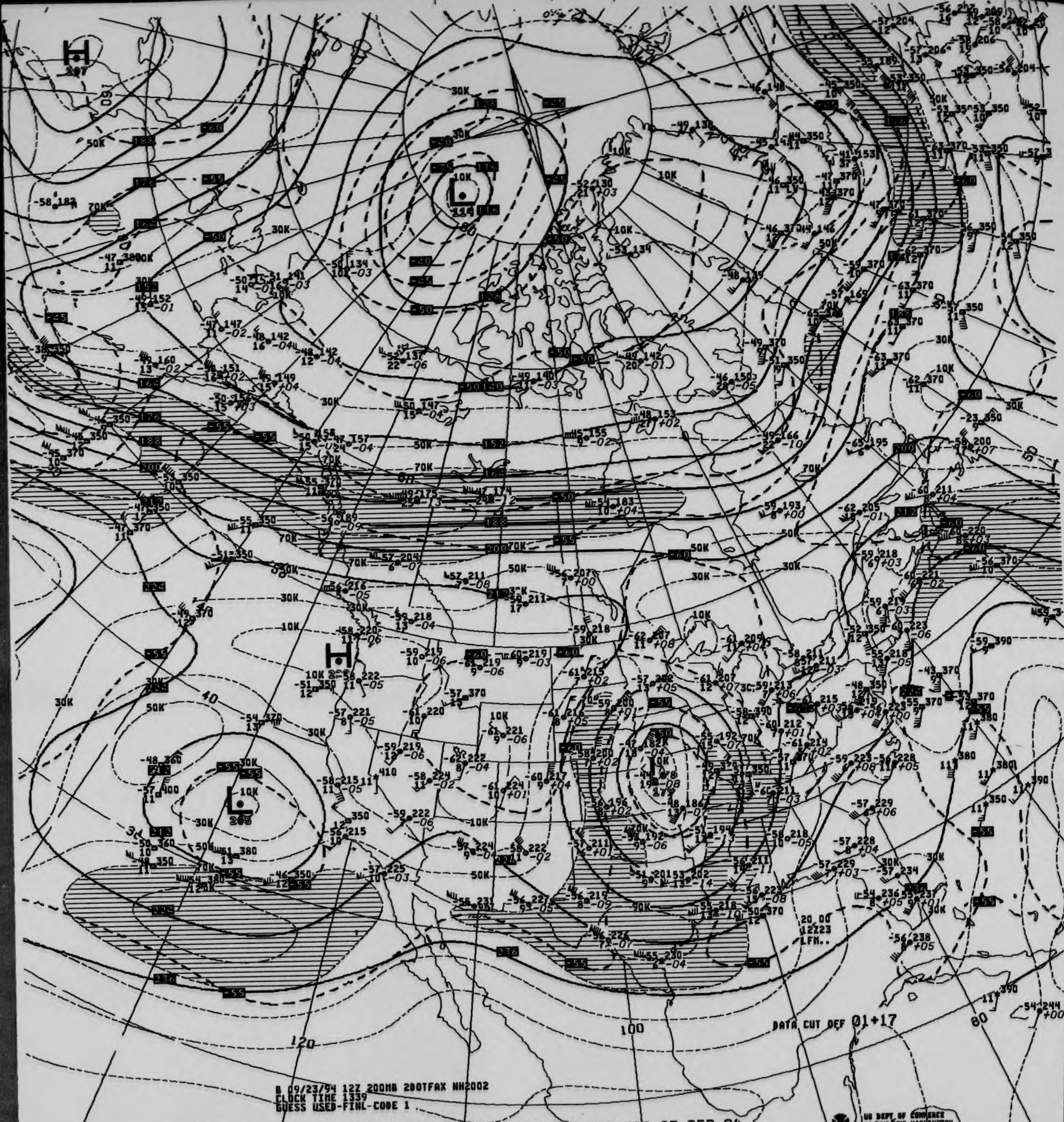
H
207
L
114
H
L
205
30K
50K
70K
10K
120
100
80
B 09/23/94 12Z 200MB 200TFAX NH2002
CLOCK TIME 1339
GUESS USED-FINL-CODE 1
DATA CUT OFF 01+17
20 00
12Z23
LFM..
US DEPT OF COMMERCE
NOAA/NWS/NMC WASHINGTON

11*350 V439 .. 200MB ANALYSIS HEIGHTS/ISOTACHS 12Z FRI 23 SEP 94

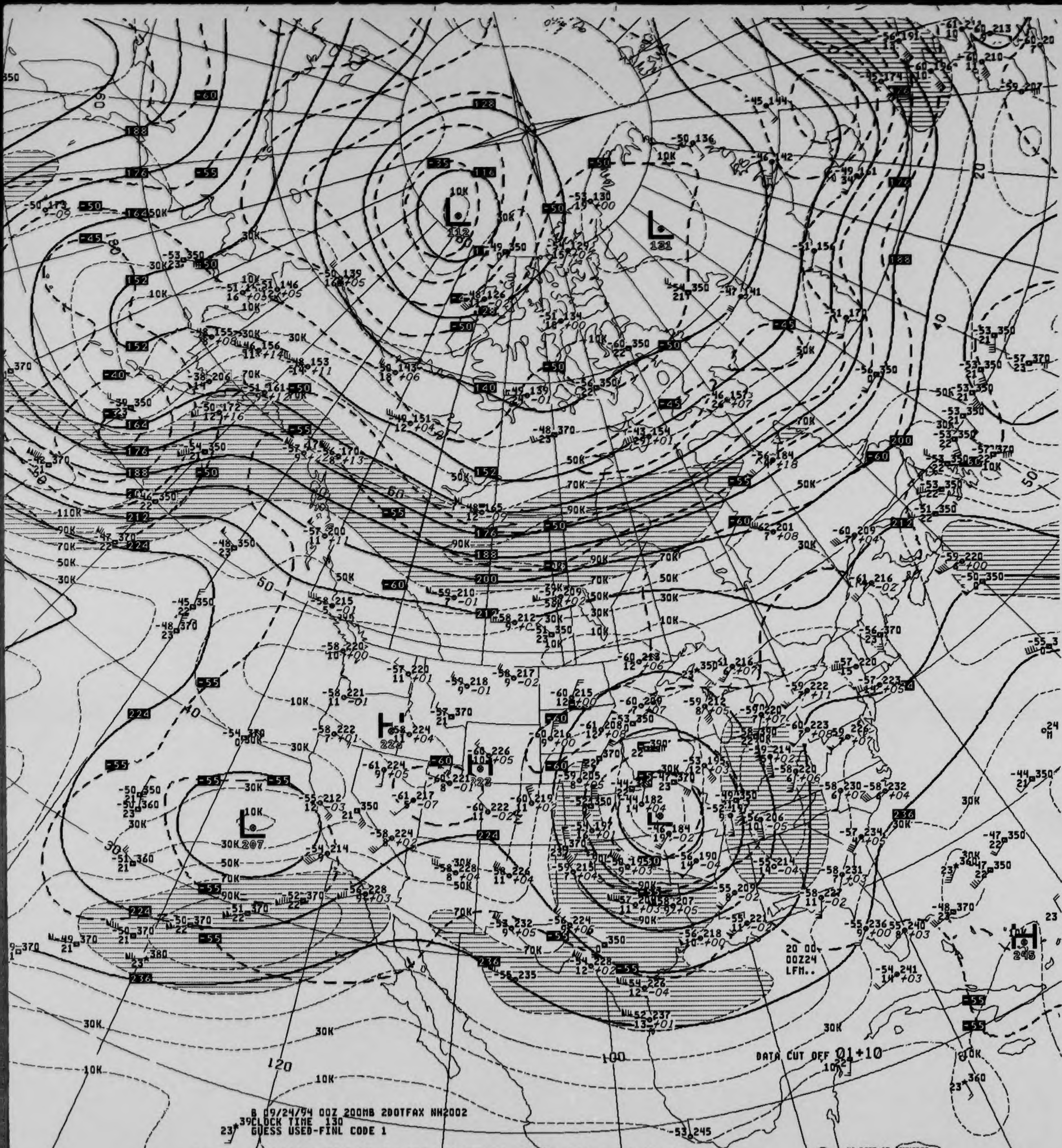
B 09/24/94 00Z 200MB 2DOTFAX NH2002
CLOCK TIME 130
GUESS USED-FINL CODE 1
DATA CUT OFF 01+10
20 00
00Z24
LFM..

V039 .. 200MB ANALYSIS HEIGHTS/ISOTACHS 00Z SAT 24 SEP 94

US DEPT OF COMMERCE
NOAA/NWS/NMC WASHINGTON

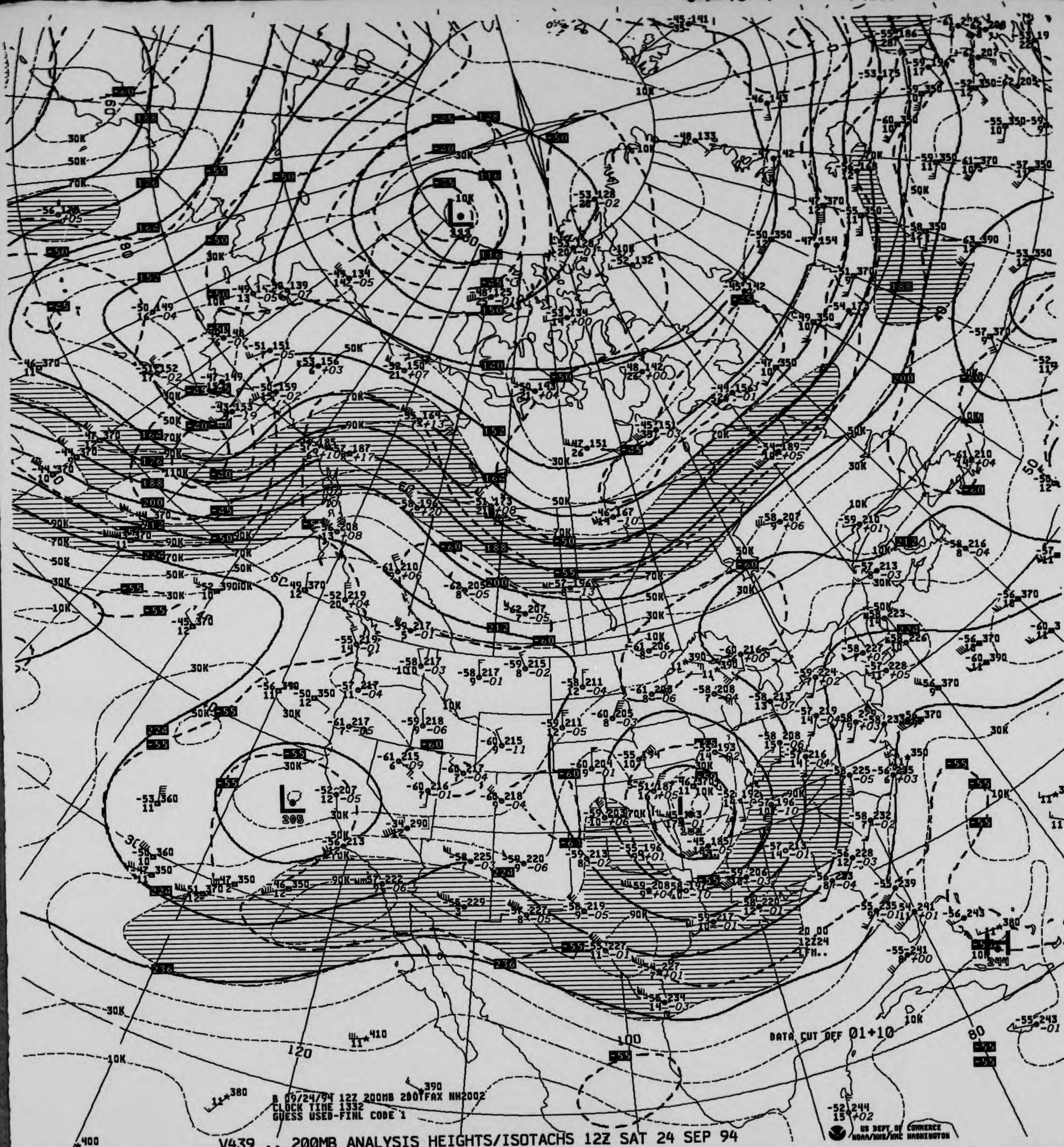
B 09/24/94 12Z 200MB 200TFAX NH2002
CLOCK TIME 1332
GUESS USED-FINL CODE 1
DATA CUT OFF 01+10
US DEPT OF COMMERCE
NOAA/NWS/NMC WASHINGTON

V439 .. 200MB ANALYSIS HEIGHTS/ISOTACHS 12Z SAT 24 SEP 94

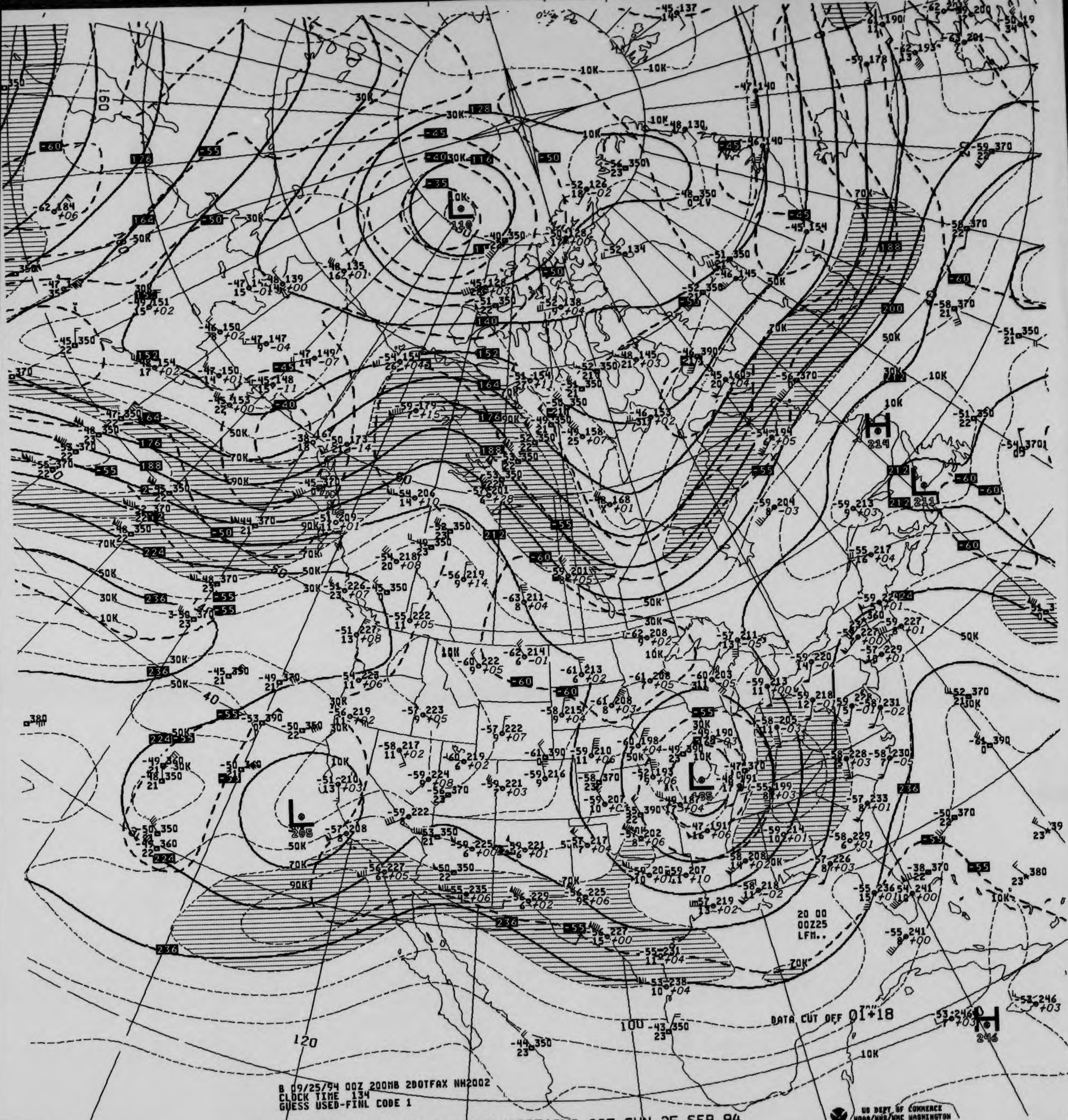
B 09/25/94 00Z 200MB 2DOTFAX NH2002
CLOCK TIME 134
GUESS USED-FINL CODE 1
DATA CUT OFF 01+18
20 00
00Z25
LFM..
US DEPT OF COMMERCE
NOAA/NWS/NMC WASHINGTON

V039 .. 200MB ANALYSIS HEIGHTS/ISOTACHS 00Z SUN 25 SEP 94

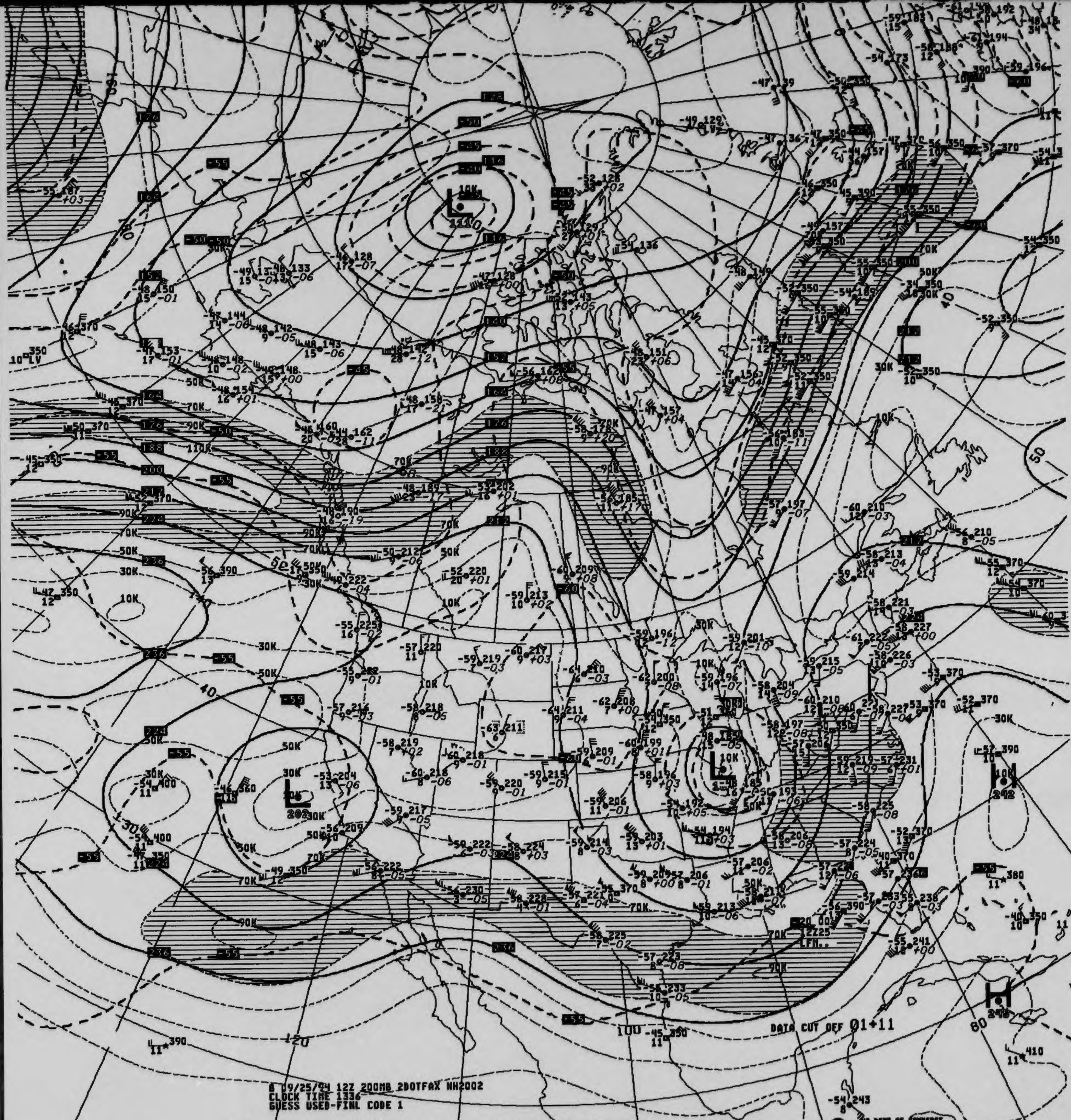
DATA CUT OFF 01+11
8 09/25/94 12Z 200MB 2DOTFAX NH2002
CLOCK TIME 1336
GUESS USED-FINL CODE 1
US DEPT OF COMMERCE
NOAA/NWS/NMC WASHINGTON

V439 .. 200MB ANALYSIS HEIGHTS/ISOTACHS 12Z SUN 25 SEP 94

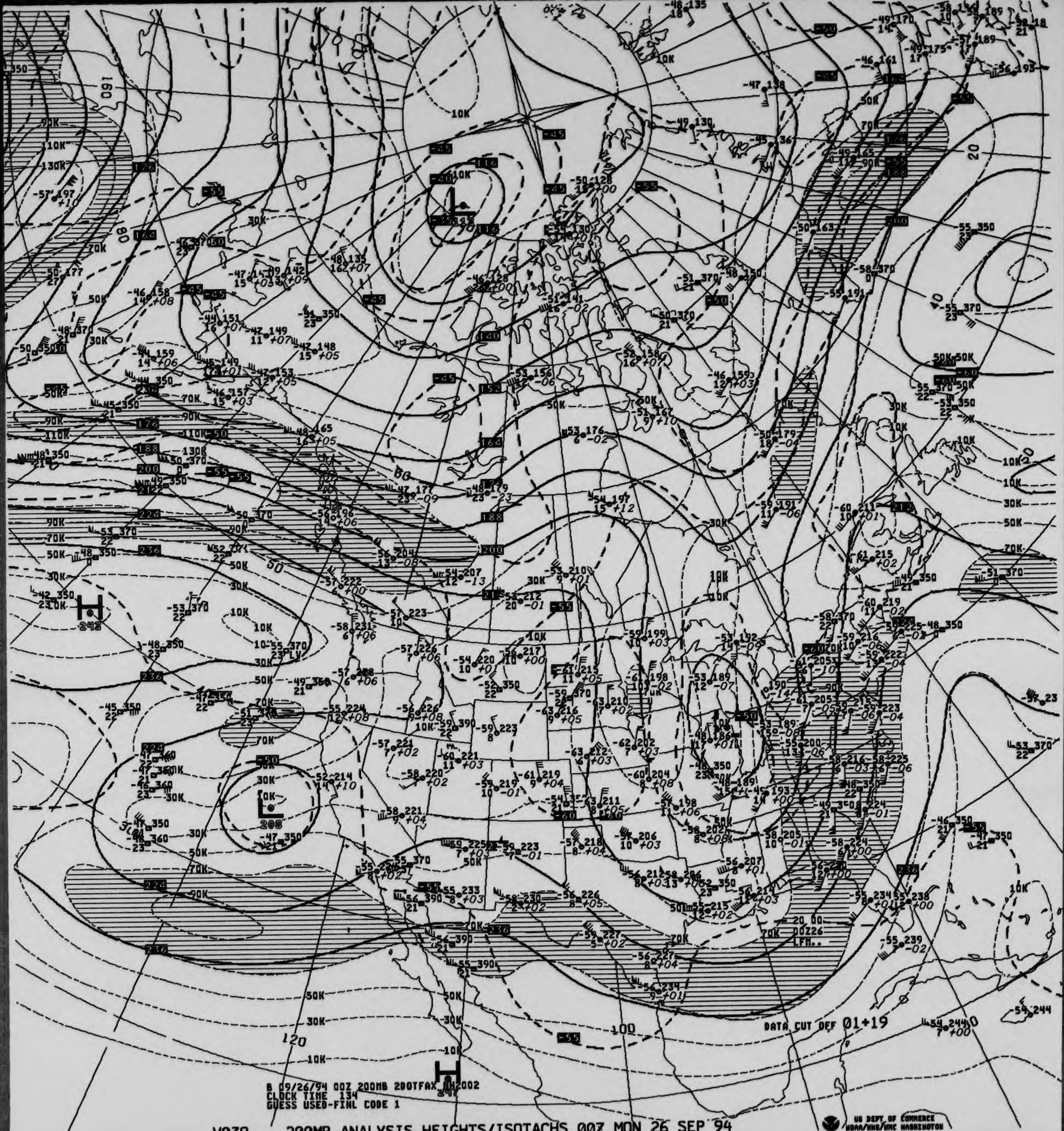
L
H
242
L
206
H
247
10K
30K
50K
70K
90K
110K
130K
-45
-50
-55
160
180
20
40
50
60
100
120
20 00
00Z26
LFM..

B 09/26/94 00Z 200MB 200TFAX NH2002
CLOCK TIME 134
GUESS USED-FINL CODE 1

DATA CUT OFF 01+19

V039 .. 200MB ANALYSIS HEIGHTS/ISOTACHS 00Z MON 26 SEP 94

US DEPT OF COMMERCE
NOAA/NWS/NMC WASHINGTON

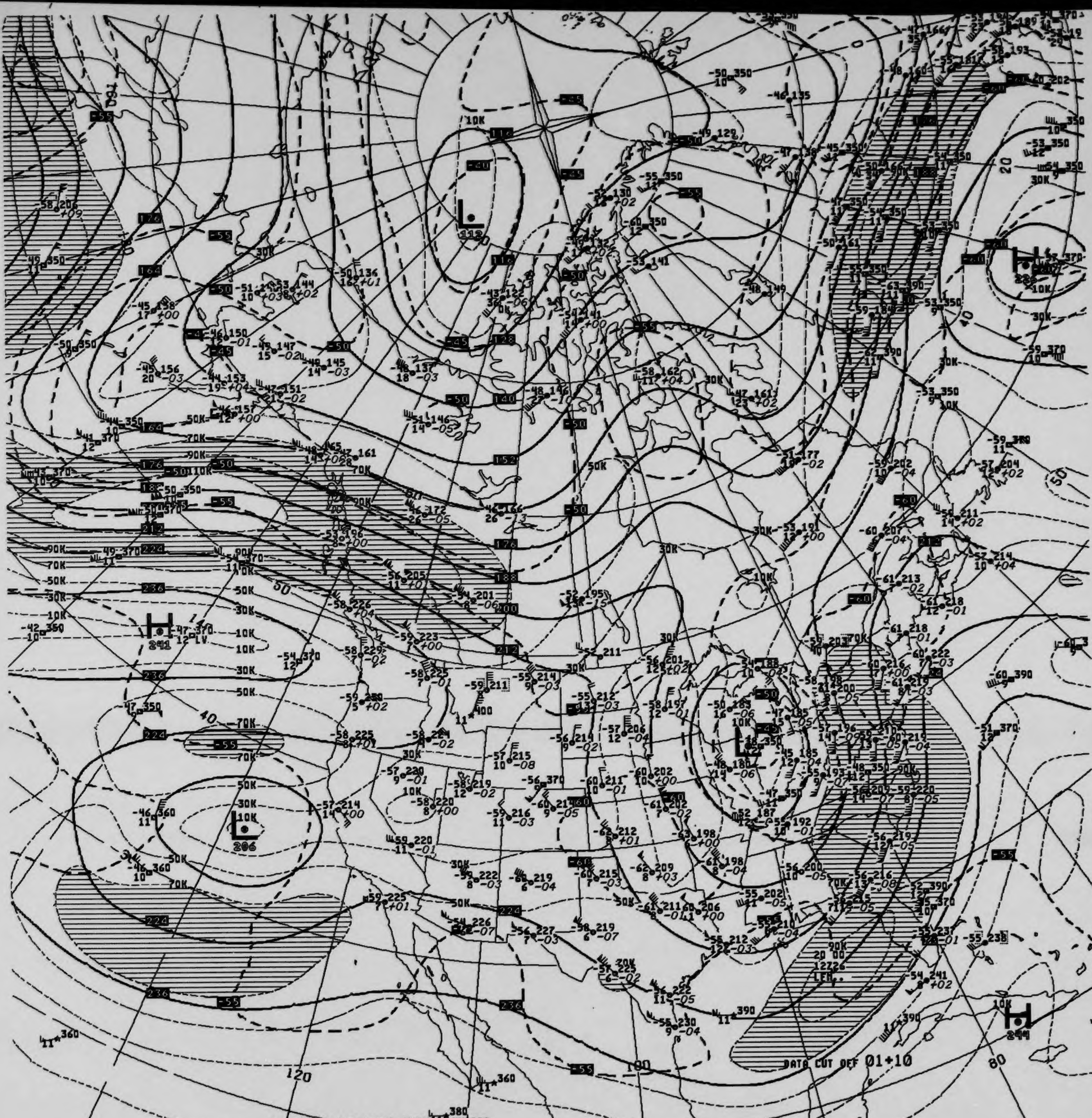

B 09/26/94 12Z 200MB 200TFAX NH2002
CLOCK TIME 1335
GUESS USED-FINL CODE 1

V439 .. 200MB ANALYSIS HEIGHTS/ISOTACHS 12Z MON 26 SEP 94

US DEPT OF COMMERCE
NOAA/NWS/NMC WASHINGTON

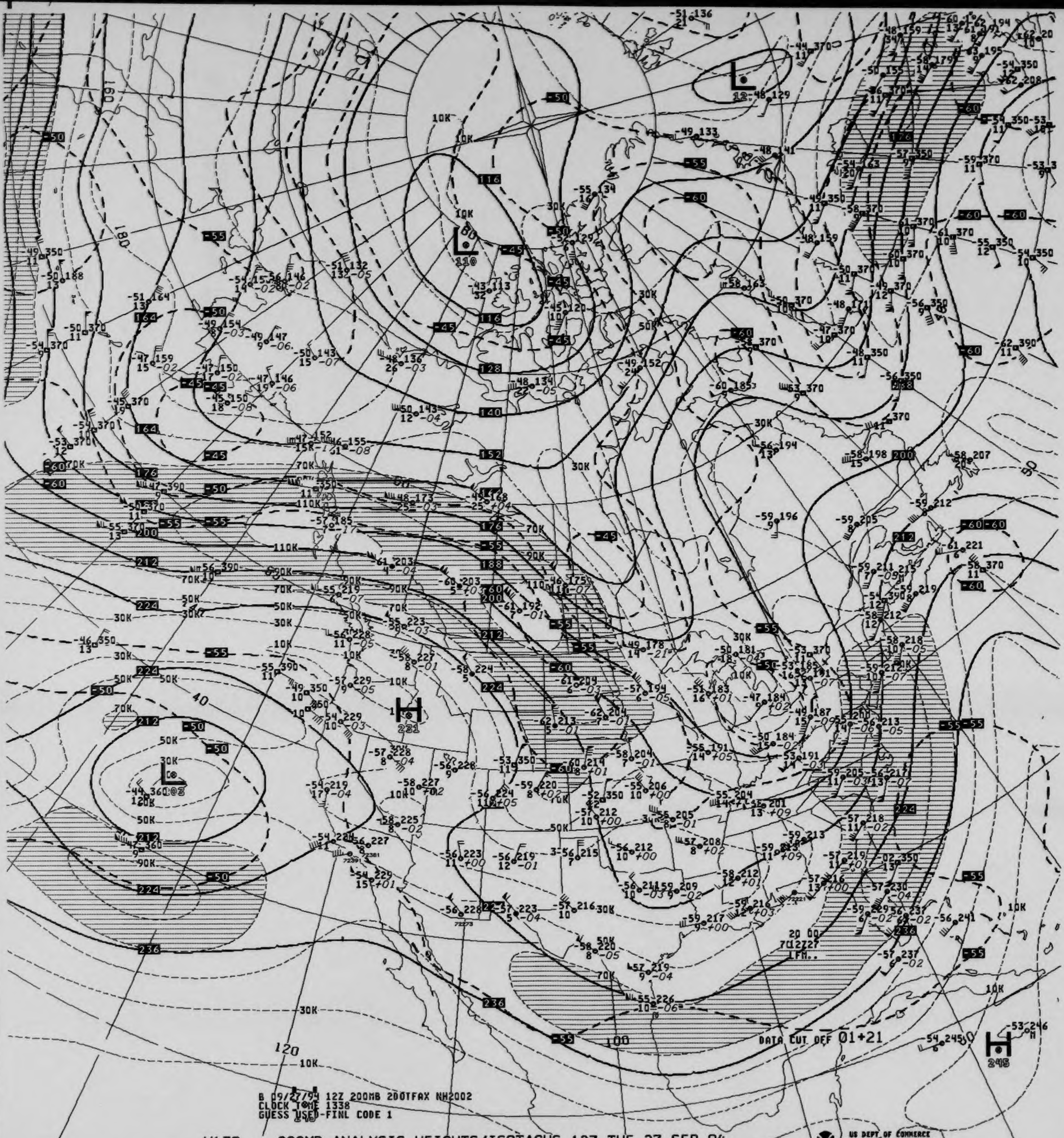
DATA CUT OFF 01+21
H
245
H
231
L
110
L
103

B 09/27/94 12Z 200MB 200TFAX NH2002
CLOCK TIME 1338
GUESS USED-FINL CODE 1

V439 .. 200MB ANALYSIS HEIGHTS/ISOTACHS 12Z TUE 27 SEP 94

US DEPT OF COMMERCE
NOAA/NWS/NMC WASHINGTON

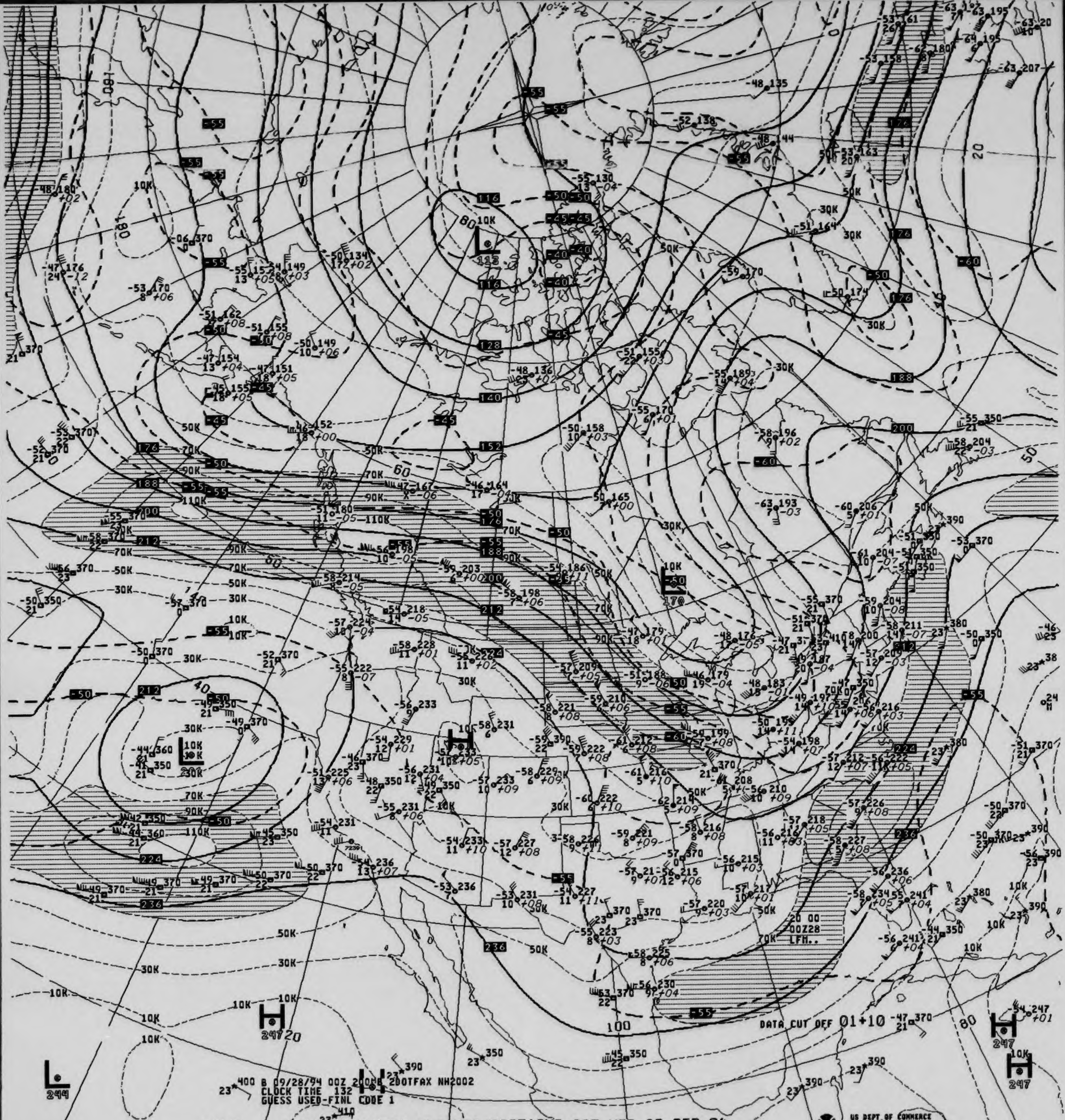
B 09/28/94 00Z 200MB 200TFAX NH2002
CLOCK TIME 132
GUESS USED-FINL CODE 1
DATA CUT OFF 01+10
20 00
00Z28
LFM..
US DEPT OF COMMERCE
NOAA/NWS/NMC WASHINGTON

V039 .. 200MB ANALYSIS HEIGHTS/ISOTACHS 00Z WED 28 SEP 94

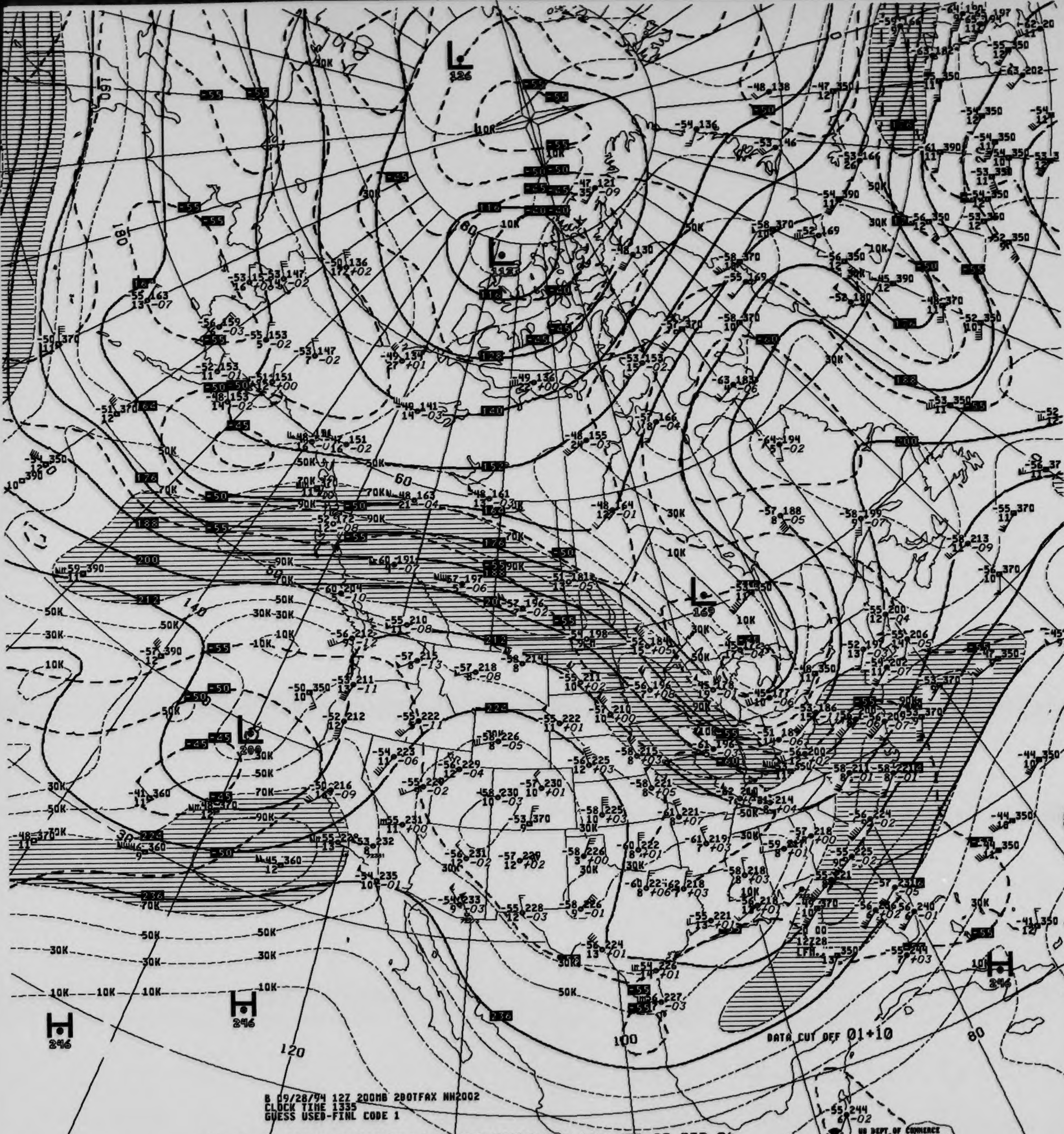

DATA CUT OFF 01+10
B 09/28/94 12Z 200MB 2DOTFAX NH2002
CLOCK TIME 1335
GUESS USED-FINL CODE 1
US DEPT OF COMMERCE
NOAA/NWS/NMC WASHINGTON

V439 .. 200MB ANALYSIS HEIGHTS/ISOTACHS 12Z WED 28 SEP 94

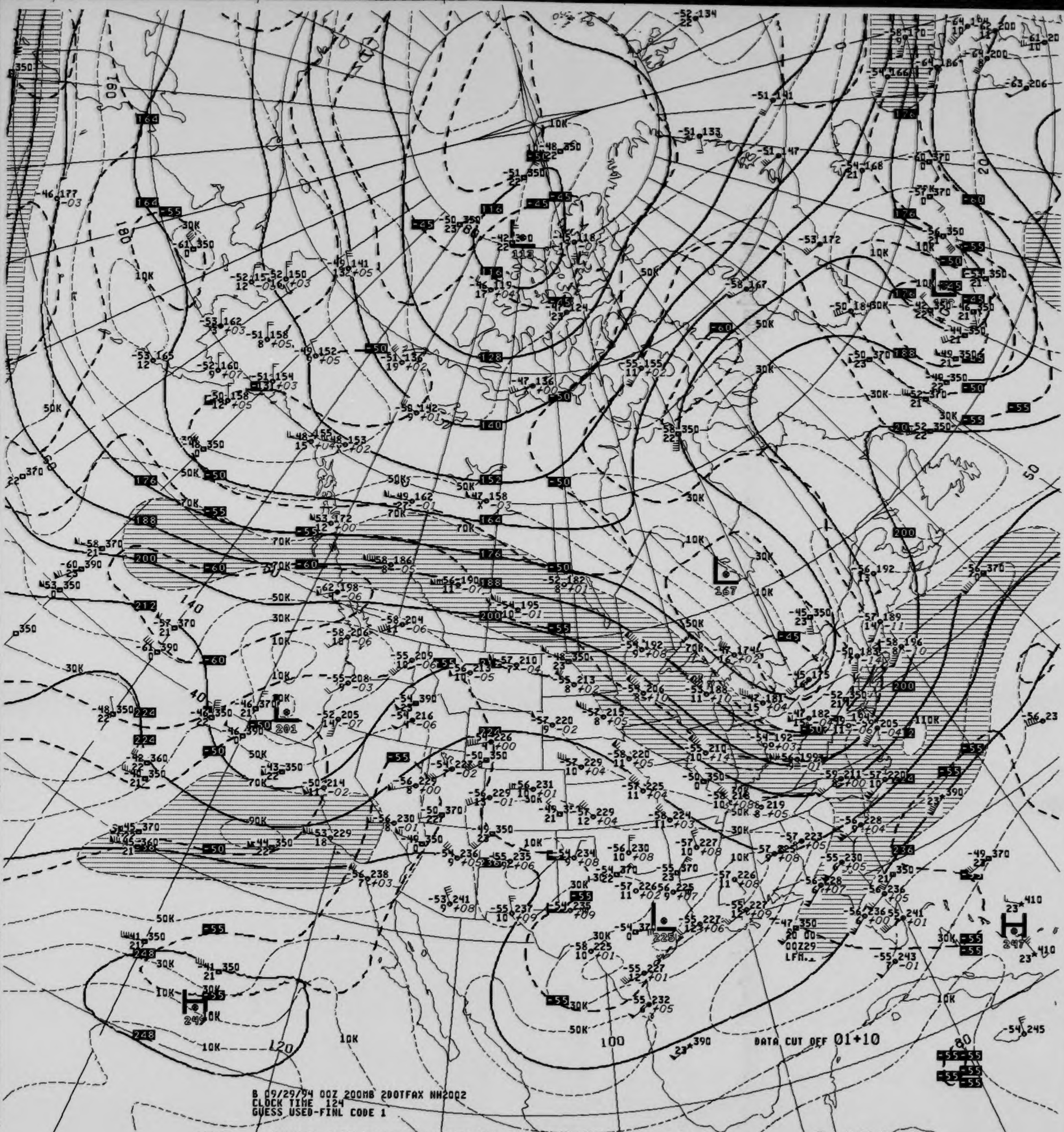

B 09/29/94 00Z 200MB 200TFAX NH2002
CLOCK TIME 124
GUESS USED-FINL CODE 1
DATA CUT OFF 01+10

V039 .. 200MB ANALYSIS HEIGHTS/ISOTACHS 00Z THU 29 SEP 94

US DEPT OF COMMERCE
NOAA/NWS/NMC WASHINGTON

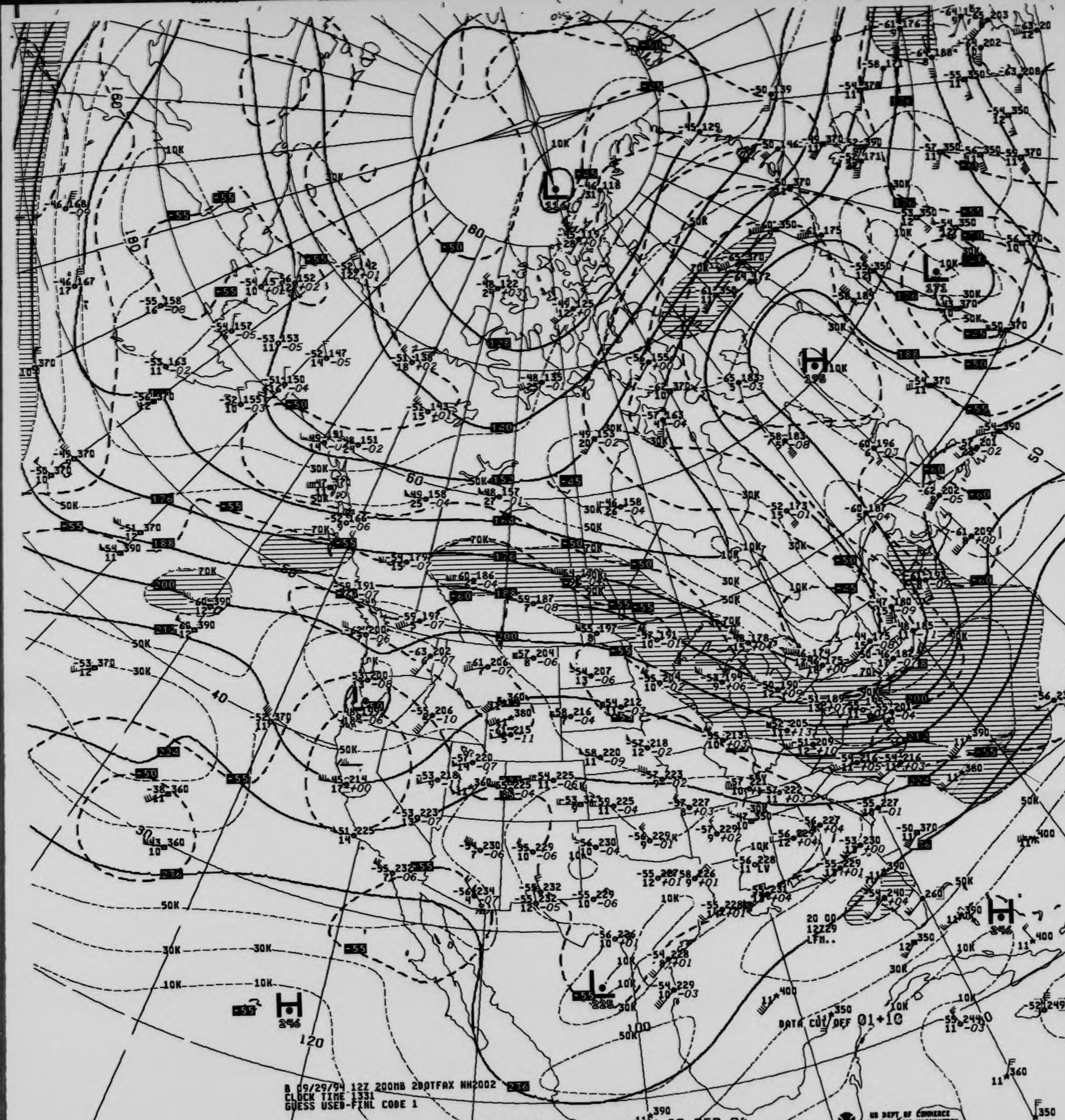
DATA CUT OFF 01+10
20 00
12Z29
LFM..
US DEPT OF COMMERCE
NOAA/NWS/NMC WASHINGTON

B 09/29/94 12Z 200MB 200TFAX NH2002
CLOCK TIME 1331
GUESS USED-FINL CODE 1

V439 .. 200MB ANALYSIS HEIGHTS/ISOTACHS 12Z THU 29 SEP 94

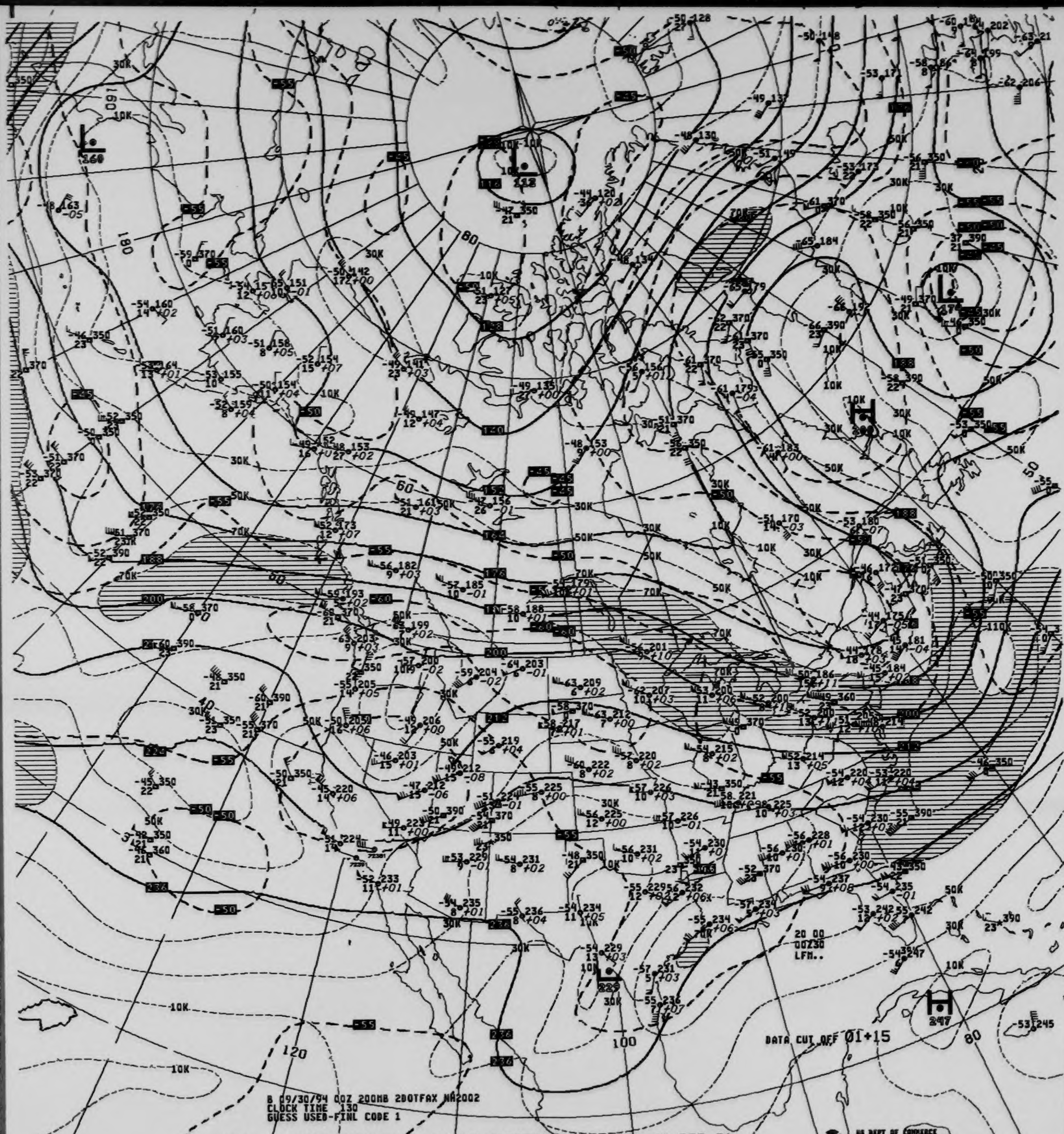

B 09/30/94 00Z 200MB 2DOTFAX NA2002
CLOCK TIME 130
GUESS USED-FINL CODE 1

DATA CUT OFF 01+15

20 00
00Z30
LFM..

V039 .. 200MB ANALYSIS HEIGHTS/ISOTACHS 00Z FRI 30 SEP 94

US DEPT OF COMMERCE
NOAA/NWS/NMC WASHINGTON


DATA CUT OFF 01+10
H
L

B 09/30/94 12Z 200MB 200TFAX NH2002
CLOCK TIME 1331
GUESS USED-FINL CODE 1

V439 ... 200MB ANALYSIS HEIGHTS/ISOTACHS 12Z FRI 30 SEP 94

US DEPT OF COMMERCE
NOAA/NWS/NMC WASHINGTON

OAA Form 48-365A
Rev. 8 - 83)

U.S. Department of Commerce
National Oceanic and Atmospheric Administration
National Environmental Satellite, Data, and Information Service
National Climatic Data Center

100 MB CONSTANT PRESSURE CHARTS

NORTH AMERICAN NMC

ALL RECORDS ARE THE BEST AVAILABLE FOR FILMING

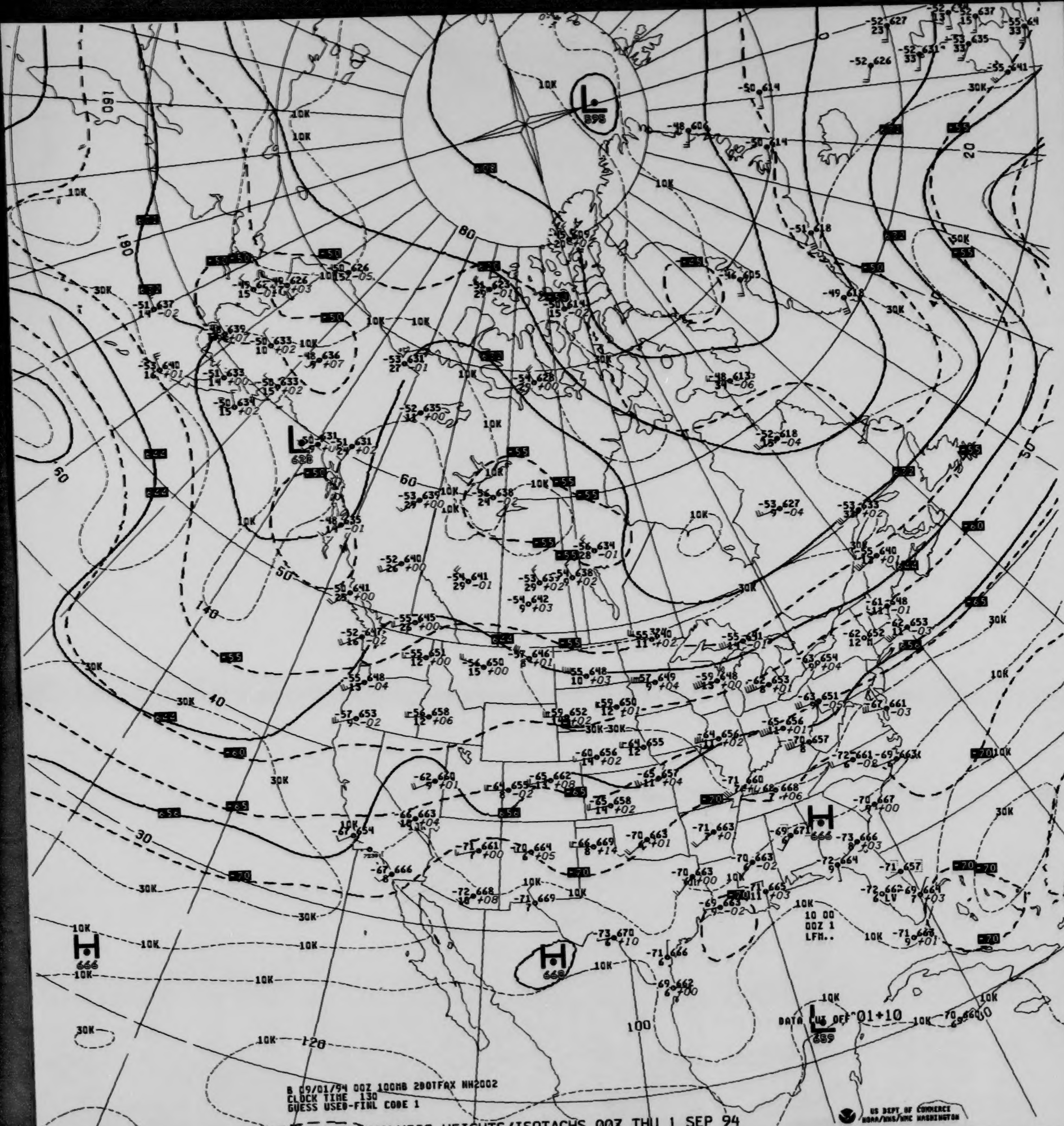
L
598
L
628
H
666
H
668
H
666
L
889
DATA CUT OFF 01+10
10 00
00Z 1
LFM..
US DEPT OF COMMERCE
NOAA/NWS/NMC WASHINGTON

B 09/01/94 00Z 100MB 280TFAX NH2002
CLOCK TIME 130
GUESS USED-FINL CODE 1

V4328.. 100MB ANALYSIS HEIGHTS/ISOTACHS 00Z THU 1 SEP 94

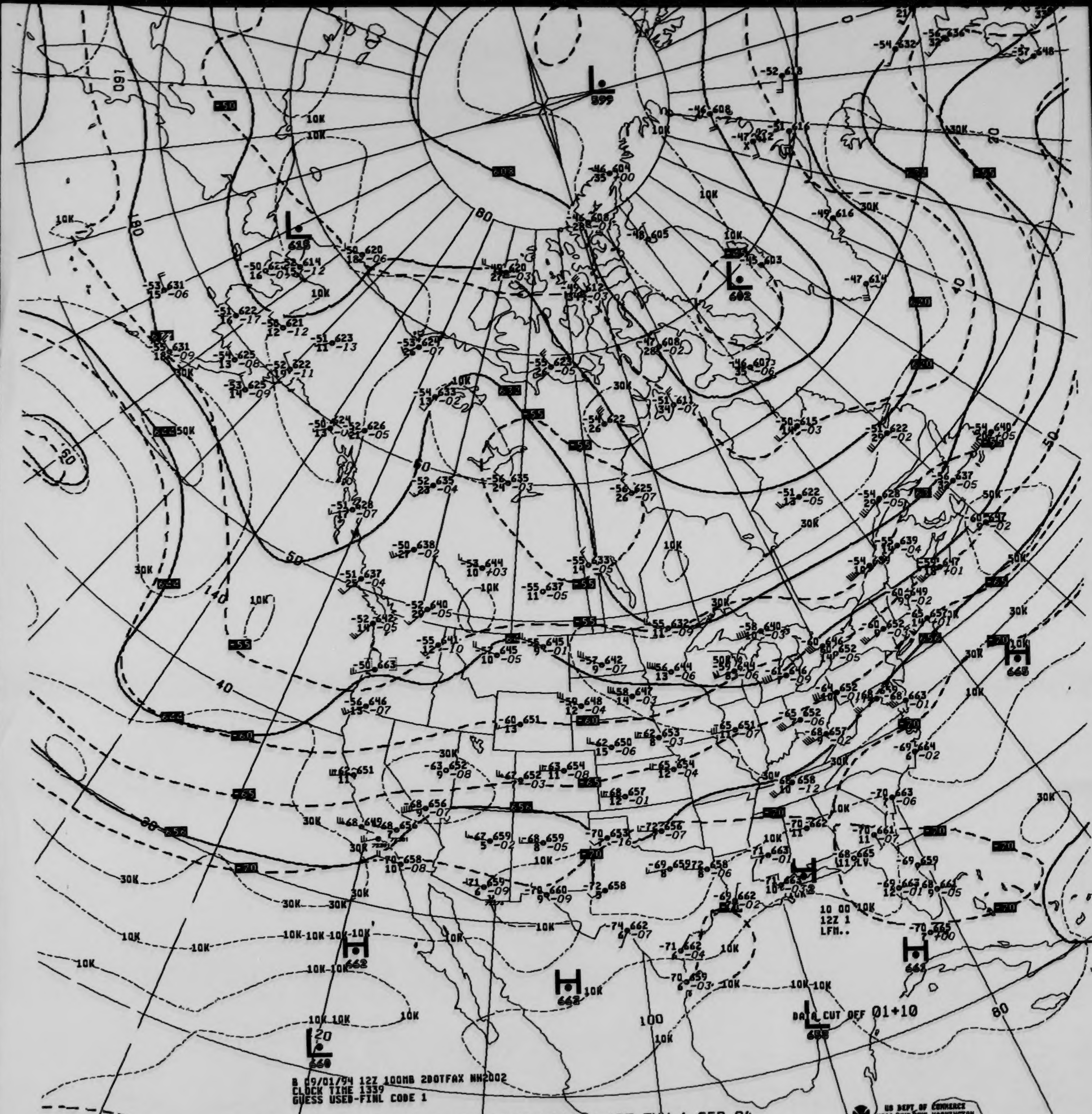
10 00
12Z 1
LFM..
DATA CUT OFF 01+10
US DEPT OF COMMERCE
NOAA/NWS/NMC WASHINGTON

B 09/01/94 12Z 100MB 2DOTFAX NH2002
CLOCK TIME 1339
GUESS USED-FINL CODE 1

V4329.. 100MB ANALYSIS HEIGHTS/ISOTACHS 12Z THU 1 SEP 94

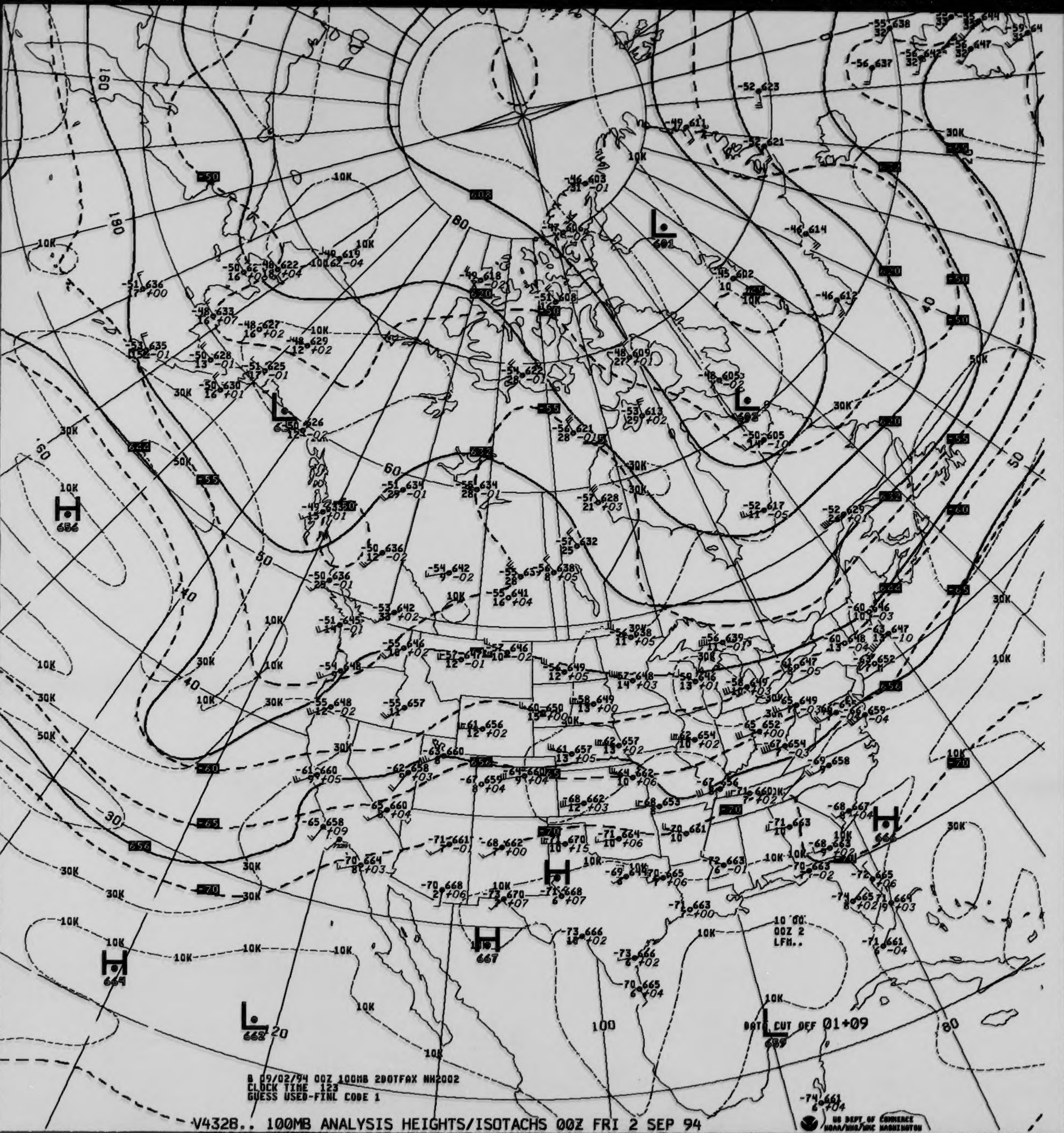
10 00
00Z 2
LFM..
DATA CUT OFF 01+09

B 09/02/94 00Z 100MB 2DOTFAX NH2002
CLOCK TIME 123
GUESS USED-FINL CODE 1

V4328.. 100MB ANALYSIS HEIGHTS/ISOTACHS 00Z FRI 2 SEP 94

US DEPT OF COMMERCE
NOAA/NWS/NMC WASHINGTON

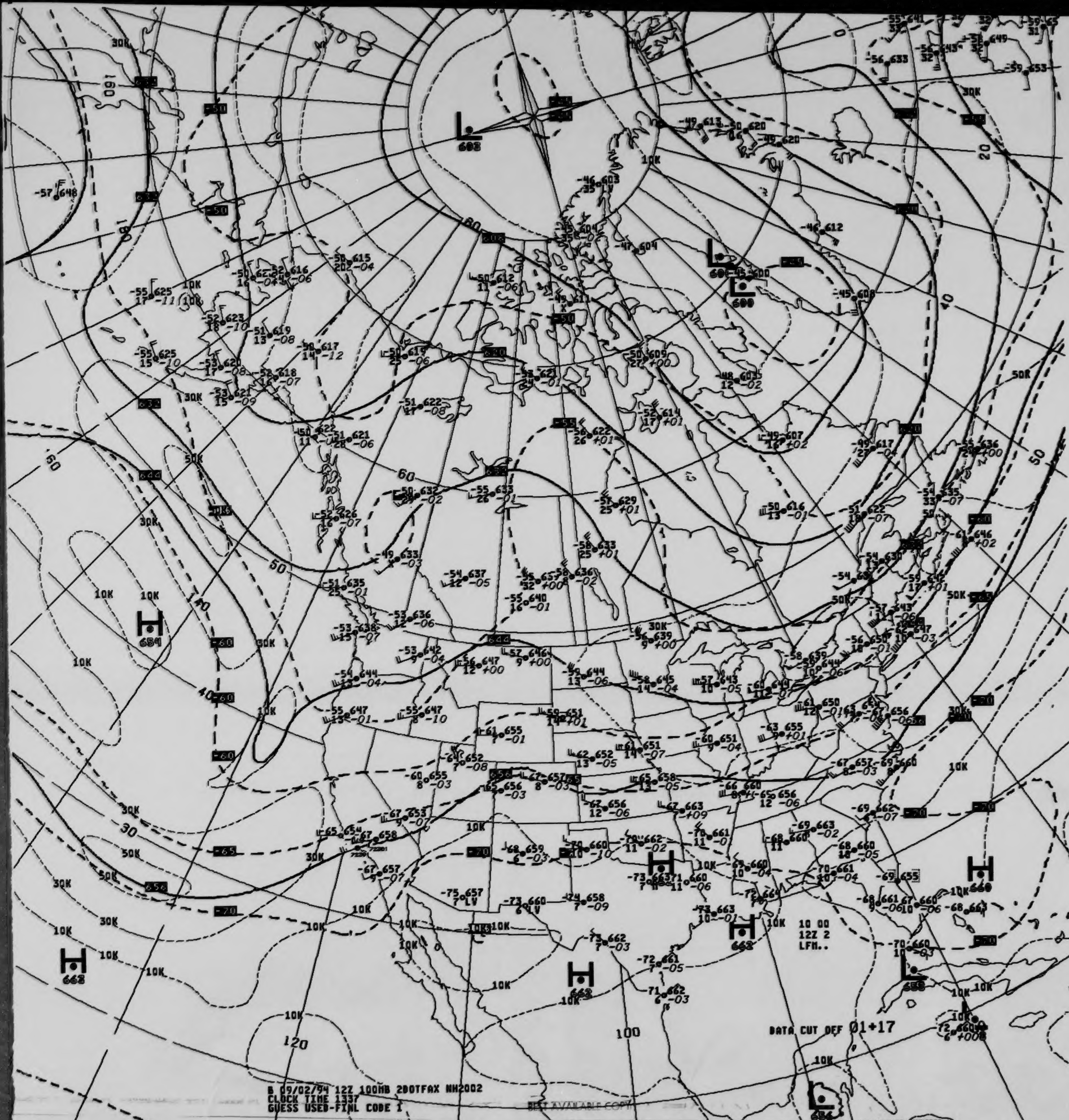
B 09/02/94 12Z 100MB 20OTFAX NH2002
CLOCK TIME 1337
GUESS USED-FINL CODE 1
DATA CUT OFF 01+17
10 00
12Z 2
LFM..
BEST AVAILABLE COPY
US DEPT OF COMMERCE
NOAA/NWS/NMC WASHINGTON

V4329.. 100MB ANALYSIS HEIGHTS/ISOTACHS 12Z FRI 2 SEP 94

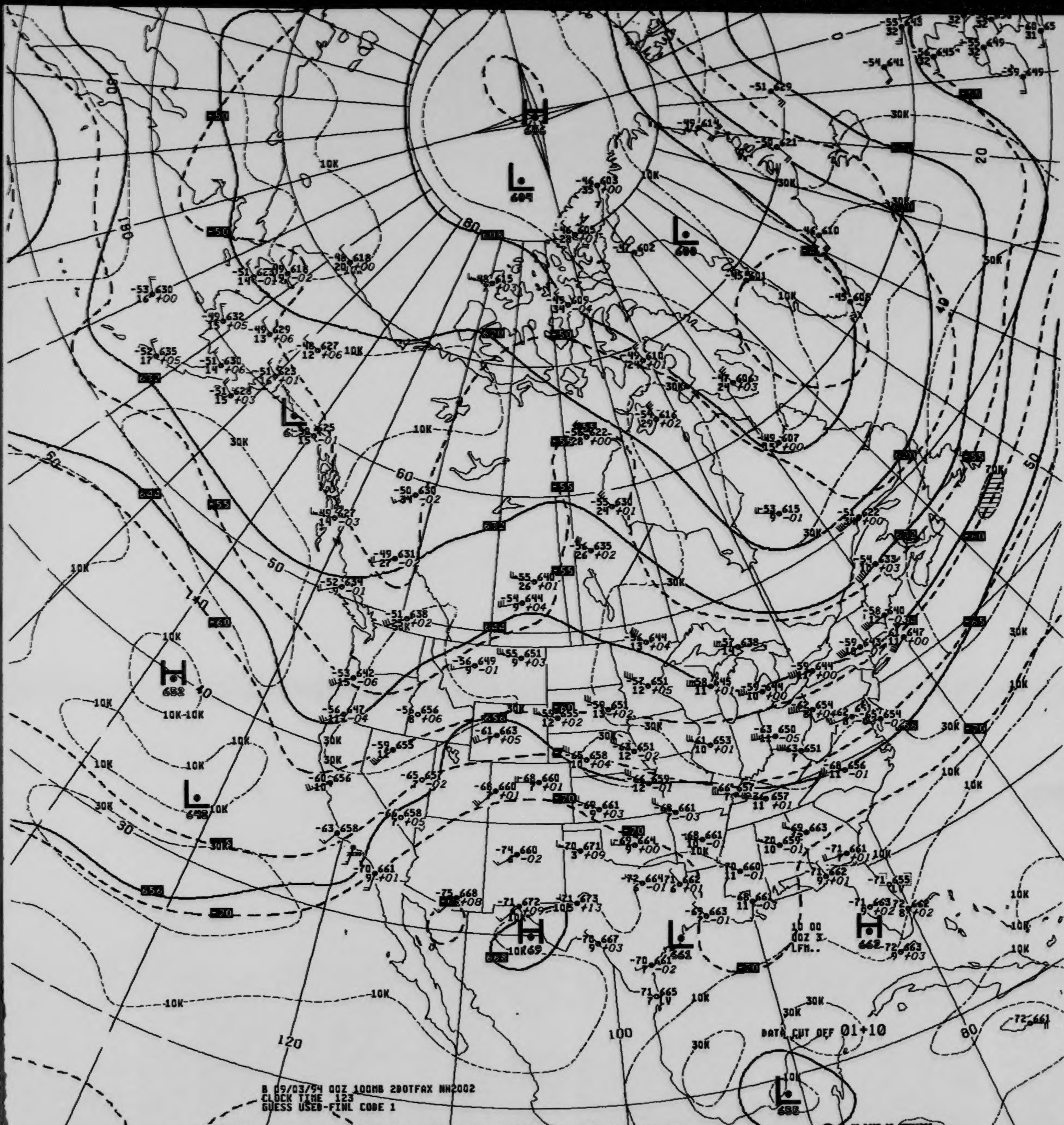
H
604
L
604
L
600
H
652
L
648
H
669
L
661
H
662
L
688
180
160
140
120
100
80
20
30
40
50
60
80
10K
30K
50K
70K
-50
-55
-60
-70
DATA CUT OFF 01+10
10 00
00Z 3
LFM..
8 09/03/94 00Z 100MB 2DOTFAX NH2002
CLOCK TIME 123
GUESS USED-FINL CODE 1
US DEPT OF COMMERCE
NOAA/NWS/NMC WASHINGTON

V4328.. 100MB ANALYSIS HEIGHTS/ISOTACHS 00Z SAT 3 SEP 94

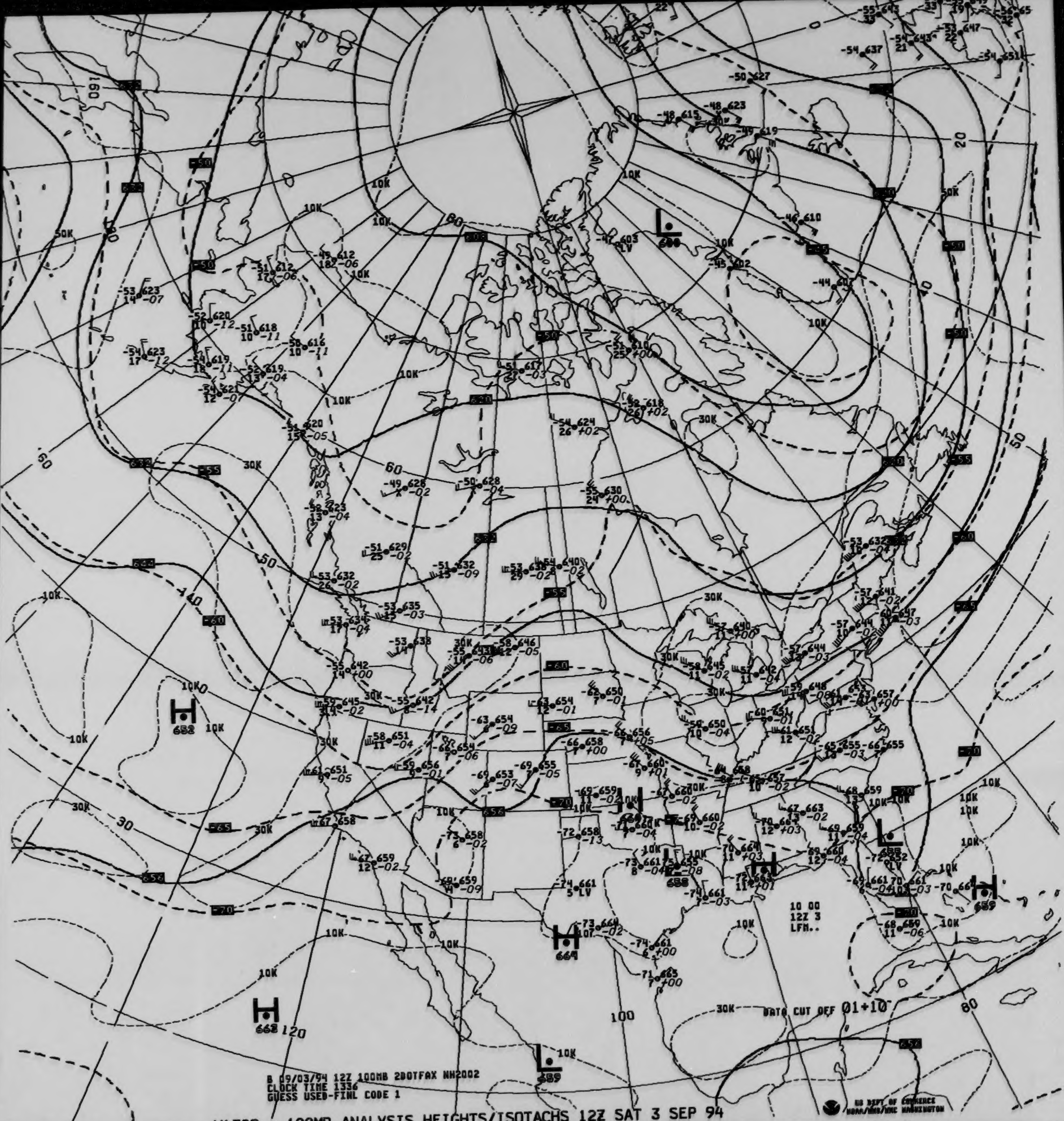
B 09/03/94 12Z 100MB 2DOTFAX NH2002
CLOCK TIME 1336
GUESS USED-FINL CODE 1
DATA CUT OFF 01+10
10 00
12Z 3
LFM..
US DEPT OF COMMERCE
NOAA/NWS/NMC WASHINGTON

V4329 100MB ANALYSIS HEIGHTS/ISOTACHS 12Z SAT 3 SEP 94

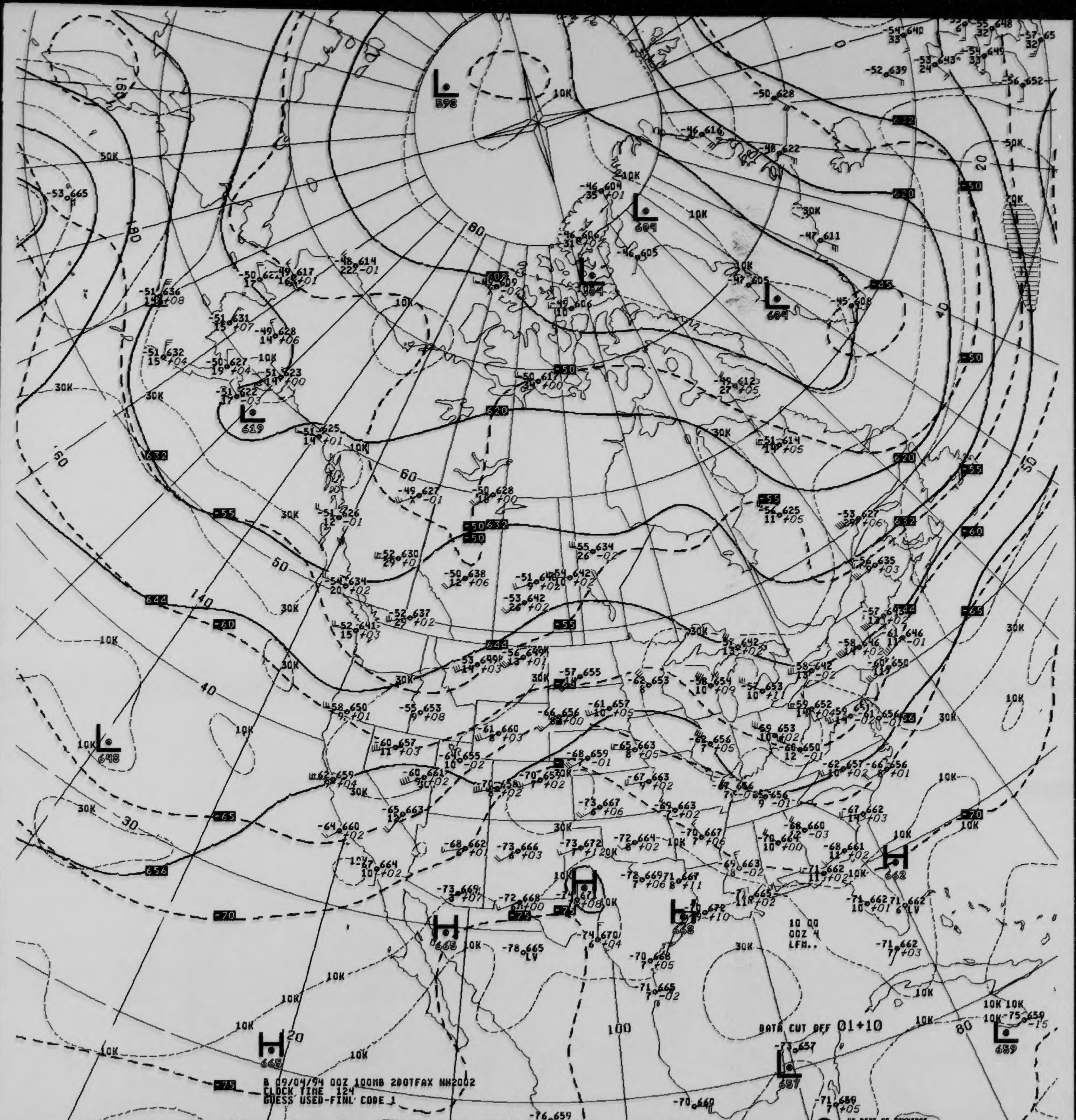
B 09/04/94 00Z 100MB 200TFAX NH2002
CLOCK TIME 124
GUESS USED-FINL CODE 1
DATA CUT OFF 01+10
10 00
00Z 4
LFM..
596
604
604
604
619
648
665
665
668
662
657
659
US DEPT OF COMMERCE
NOAA/NWS/NMC WASHINGTON

V4328.. 100MB ANALYSIS HEIGHTS/ISOTACHS 00Z SUN 4 SEP 94

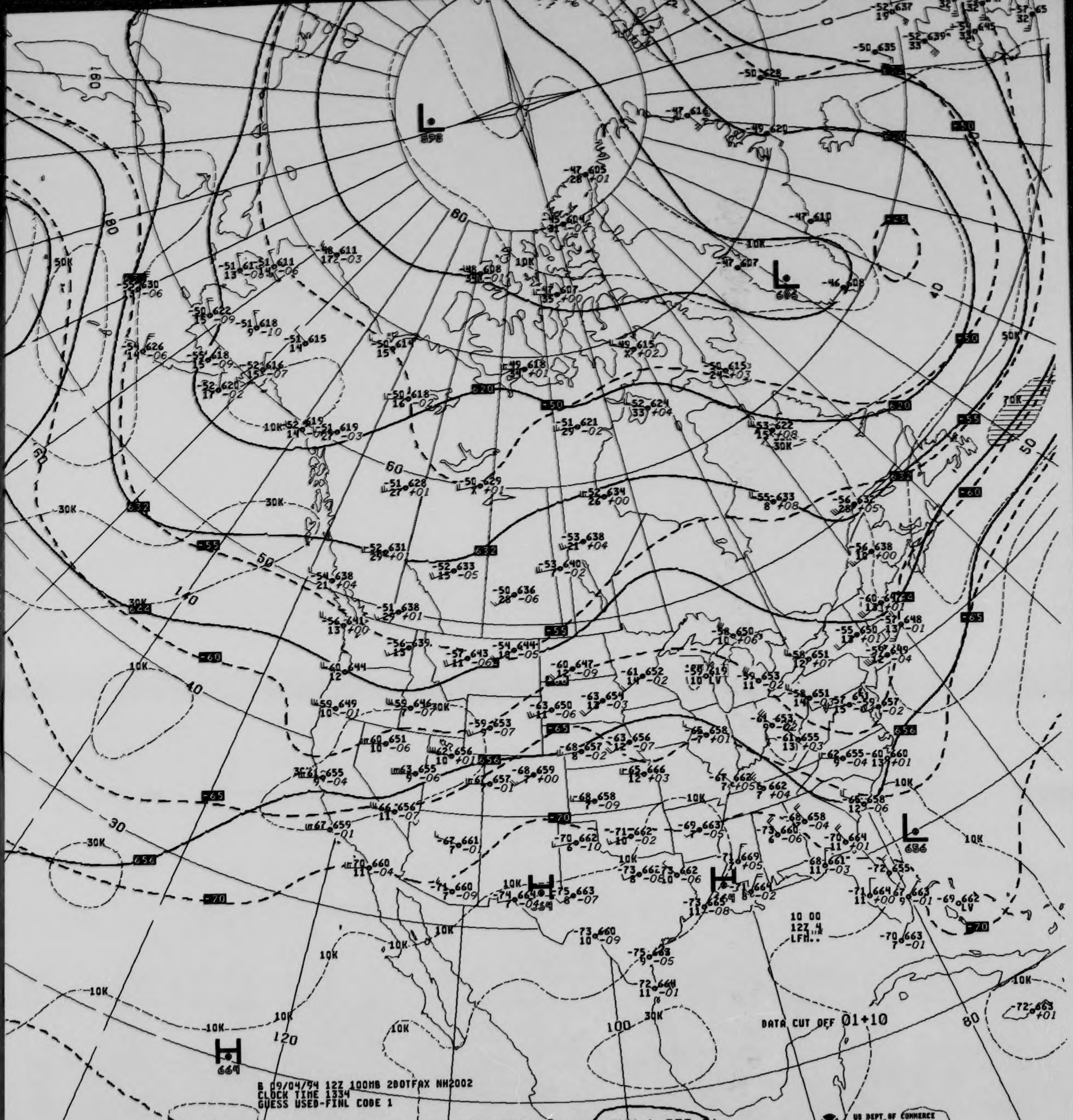
L
598
L
606
L
656
H
664
H
664
H
669
DATA CUT OFF 01+10
10 00
12Z 4
LFM..

B 09/04/94 12Z 100MB 2DOTFAX NH2002
CLOCK TIME 1334
GUESS USED-FINL CODE 1

V4329.. 100MB ANALYSIS HEIGHTS/ISOTACHS 12Z SUN 4 SEP 94

US DEPT OF COMMERCE
NOAA/NWS/NMC WASHINGTON

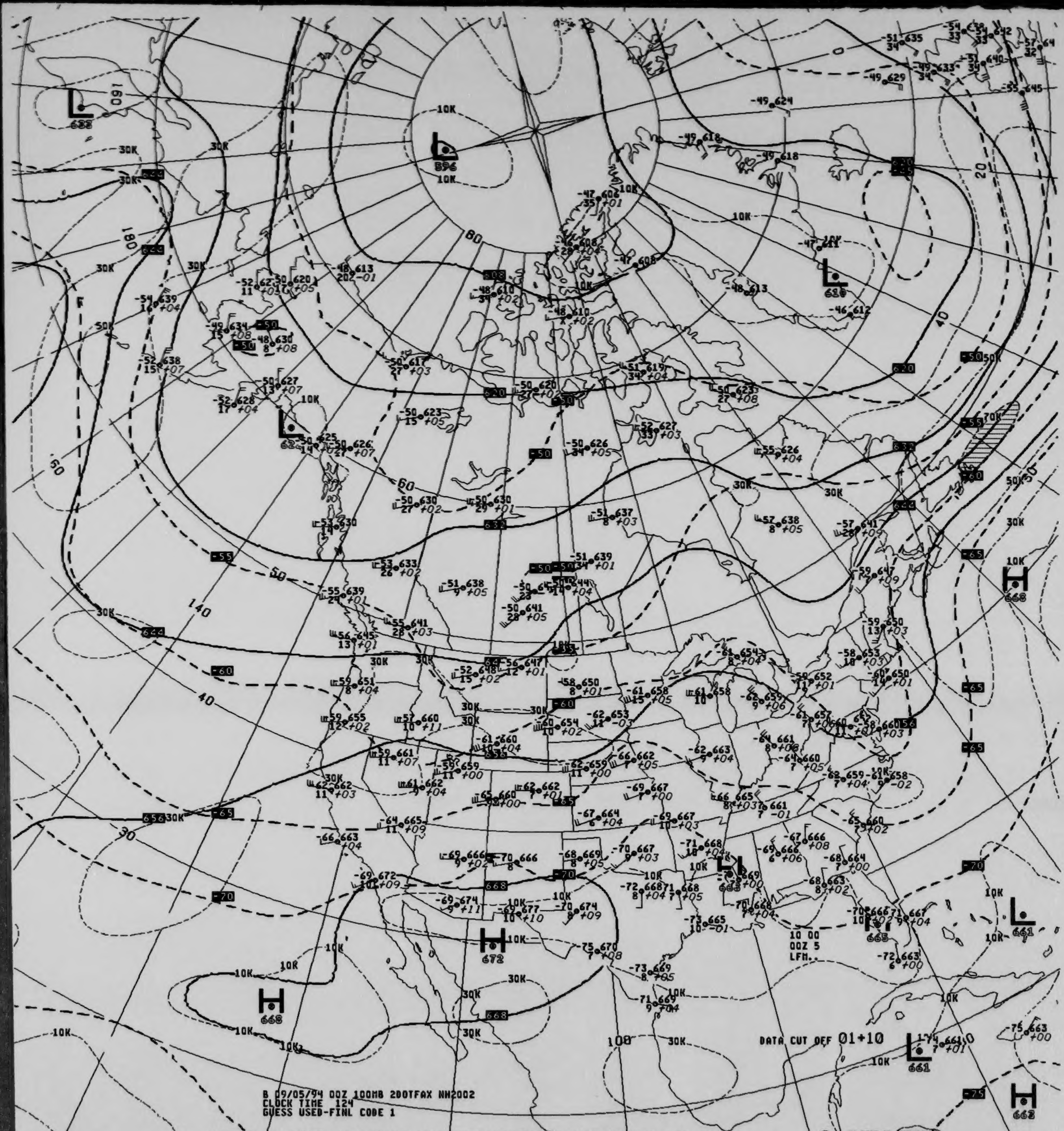
B 09/05/94 00Z 100MB 200TFAX NH2002
CLOCK TIME 124
GUESS USED-FINL CODE 1
DATA CUT OFF 01+10
10 00
00Z 5
LFM..
L
896
H
672
H
668
H
668
H
662
L
661
L
661
10K
30K
50K
70K

V4328.. 100MB ANALYSIS HEIGHTS/ISOTACHS 00Z MON 5 SEP 94

US DEPT OF COMMERCE
NOAA/NWS/NMC WASHINGTON

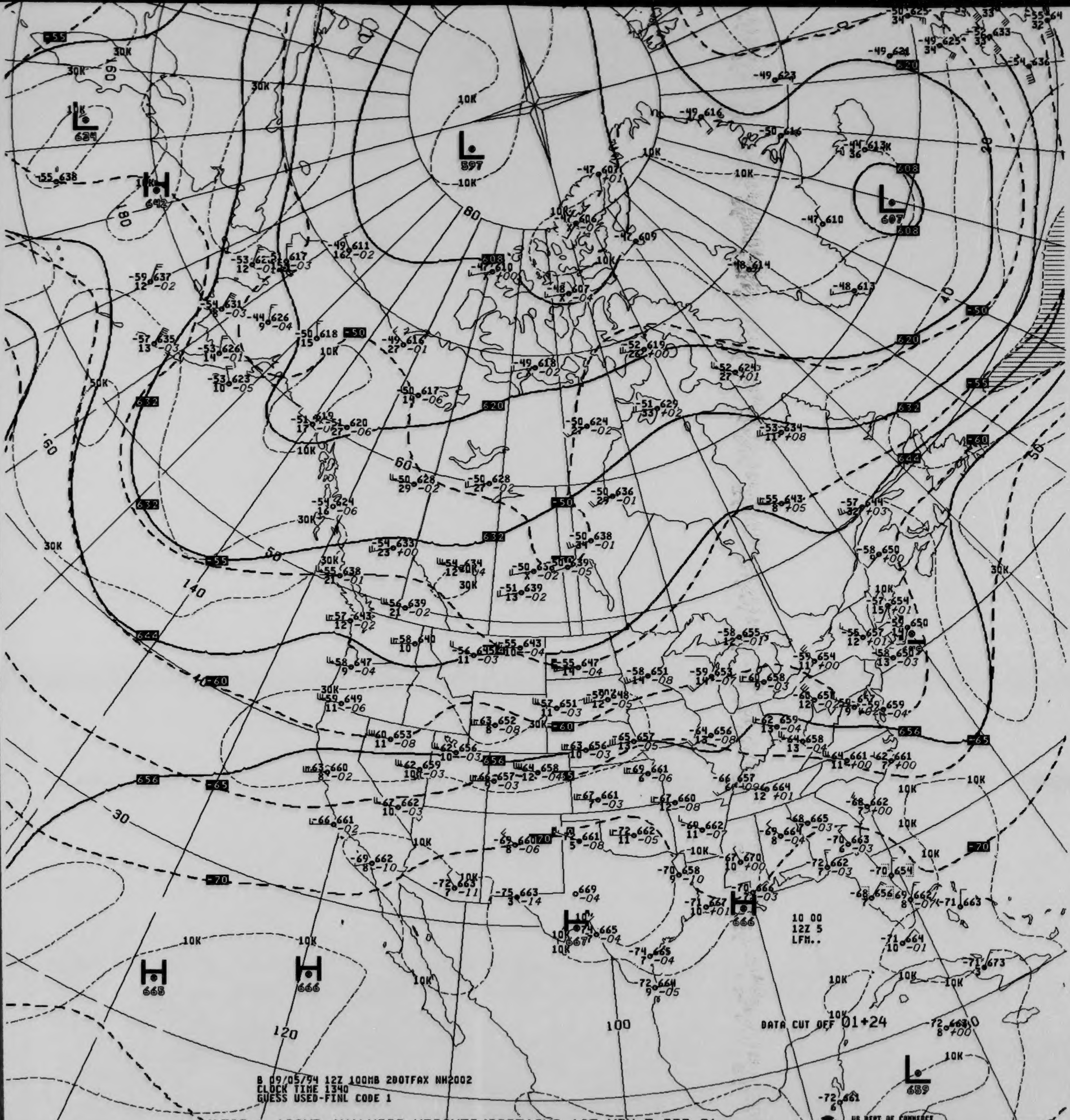
10 00
12Z 5
LFM..
DATA CUT OFF 01+24

B 09/05/94 12Z 100MB 2DOTFAX NH2002
CLOCK TIME 1340
GUESS USED-FINL CODE 1

V4329.. 100MB ANALYSIS HEIGHTS/ISOTACHS 12Z MON 5 SEP 94

US DEPT OF COMMERCE
NOAA/NWS/NMC WASHINGTON

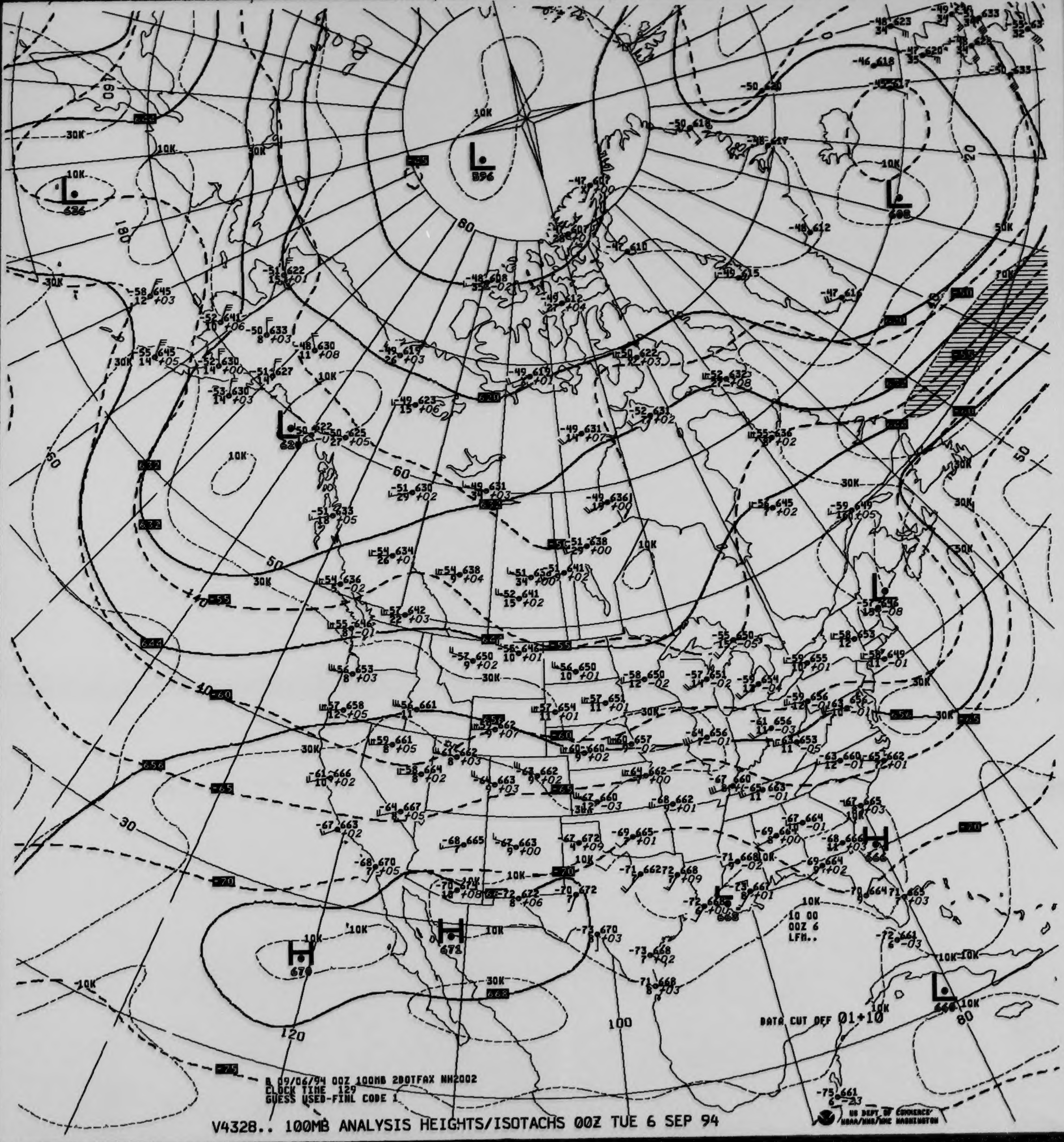
L
596
L
626
L
620
L
608
L
636
L
668
L
666
H
670
H
671
H
666
10K
30K
50K
70K
60
50
40
30
20
80
120
100
180
160
140
DATA CUT OFF 01+10
10 00
00Z 6
LFM..

B 09/06/94 00Z 100MB 2DOTFAX NH2002
CLOCK TIME 129
GUESS USED-FINL CODE 1

V4328.. 100MB ANALYSIS HEIGHTS/ISOTACHS 00Z TUE 6 SEP 94

US DEPT OF COMMERCE/
NOAA/NWS/NMC WASHINGTON

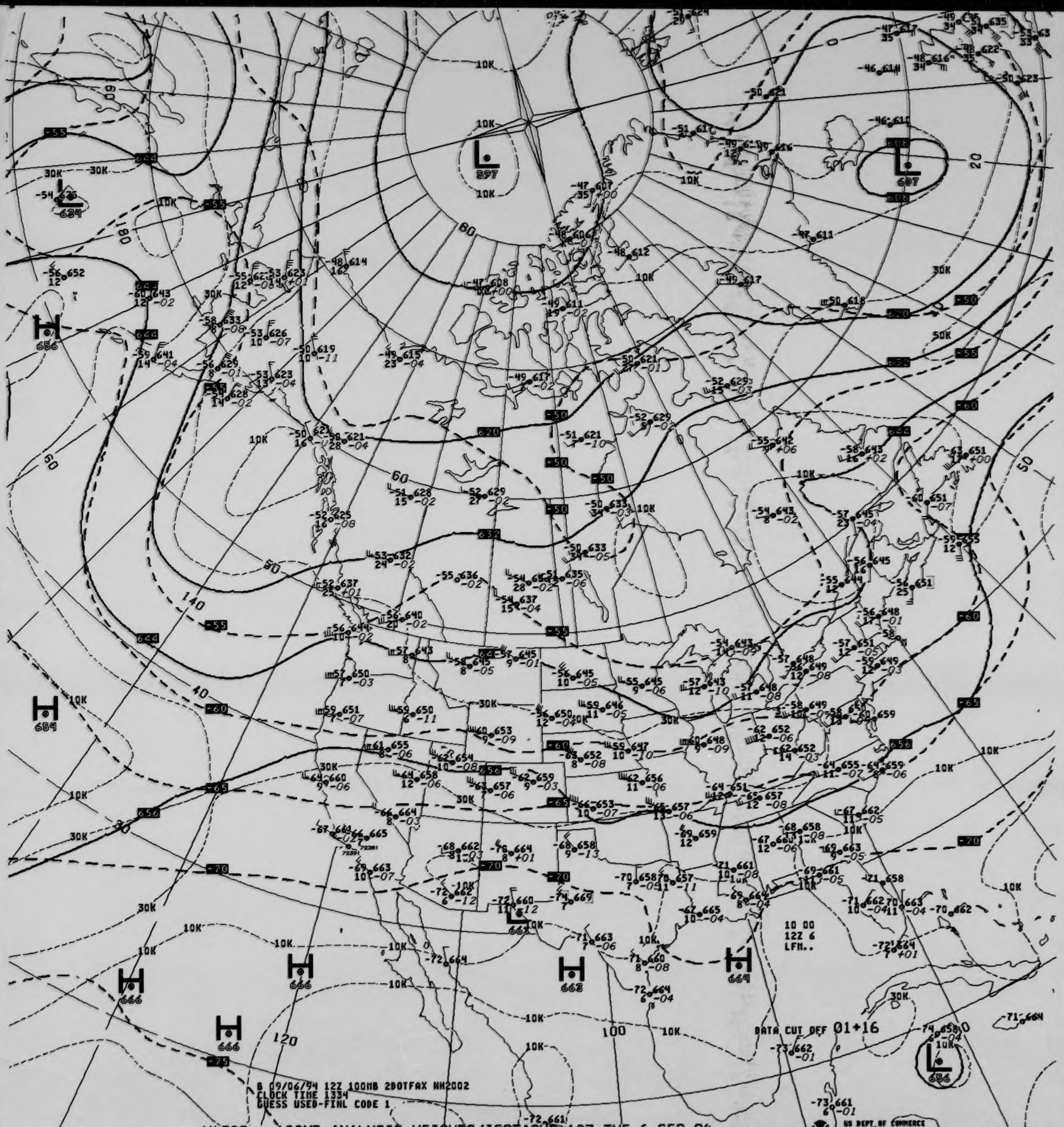

B 09/06/94 12Z 100MB 2DOTFAX NH2002
CLOCK TIME 1334
GUESS USED-FINL CODE 1

DATA CUT OFF 01+16

10 00
12Z 6
LFM..

US DEPT OF COMMERCE
NOAA/NWS/NMC WASHINGTON

V4329.. 100MB ANALYSIS HEIGHTS/ISOTACHS 12Z TUE 6 SEP 94

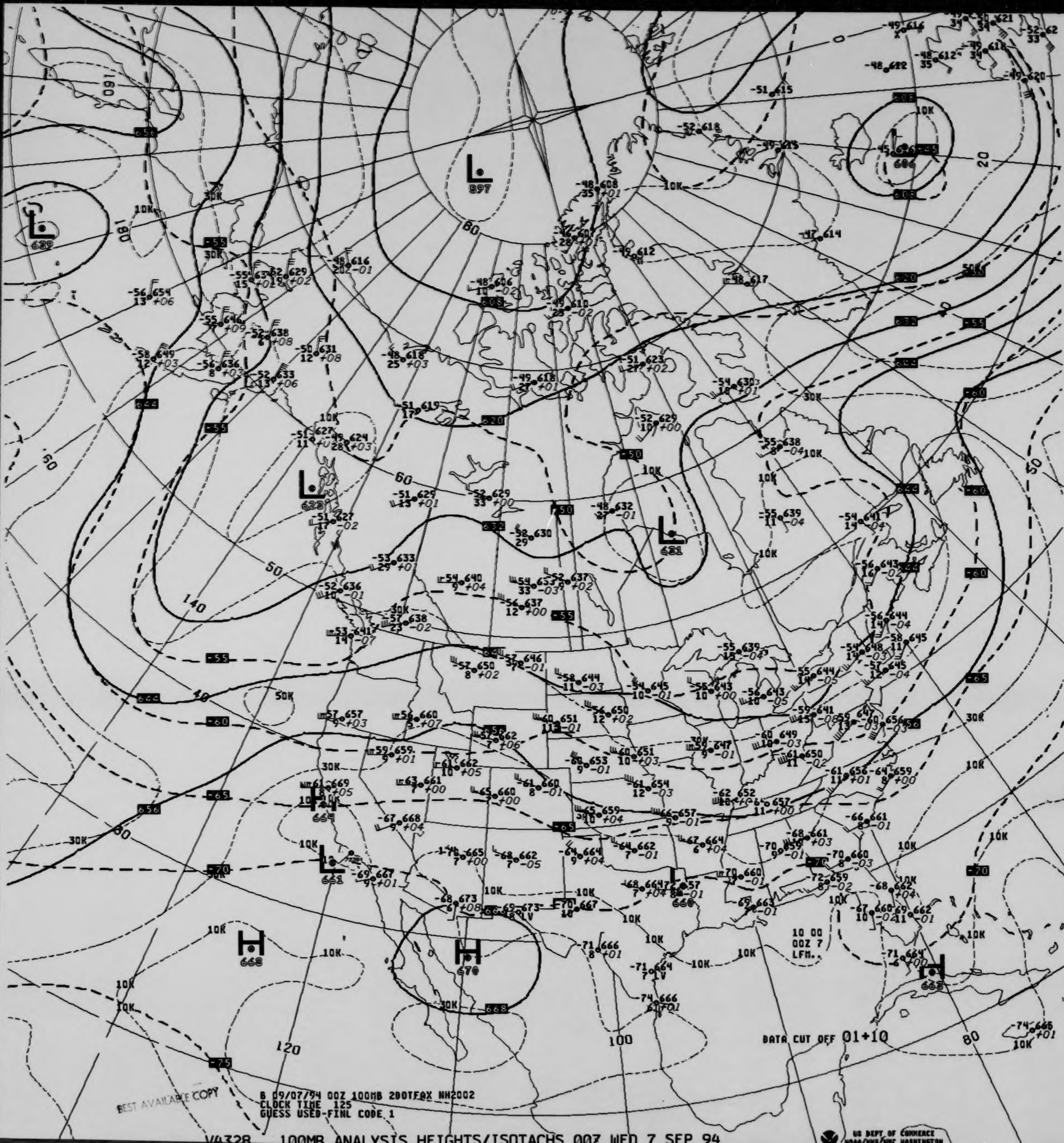
L
597
L
629
L
625
L
621
L
661
H
664
H
668
H
670
H
663
10 00
00Z 7
LFM.
DATA CUT OFF 01+10
180
160
140
120
100
80
60
50
40
20
0
10K
30K
50K
-50
-55
-60
-65
-70
-75
BEST AVAILABLE COPY

B 09/07/94 00Z 100MB 200TFAX NH2002
CLOCK TIME 125
GUESS USED-FINL CODE 1

V4328 100MB ANALYSIS HEIGHTS/ISOTACHS 00Z WED 7 SEP 94

US DEPT OF COMMERCE
NOAA/NWS/NMC WASHINGTON

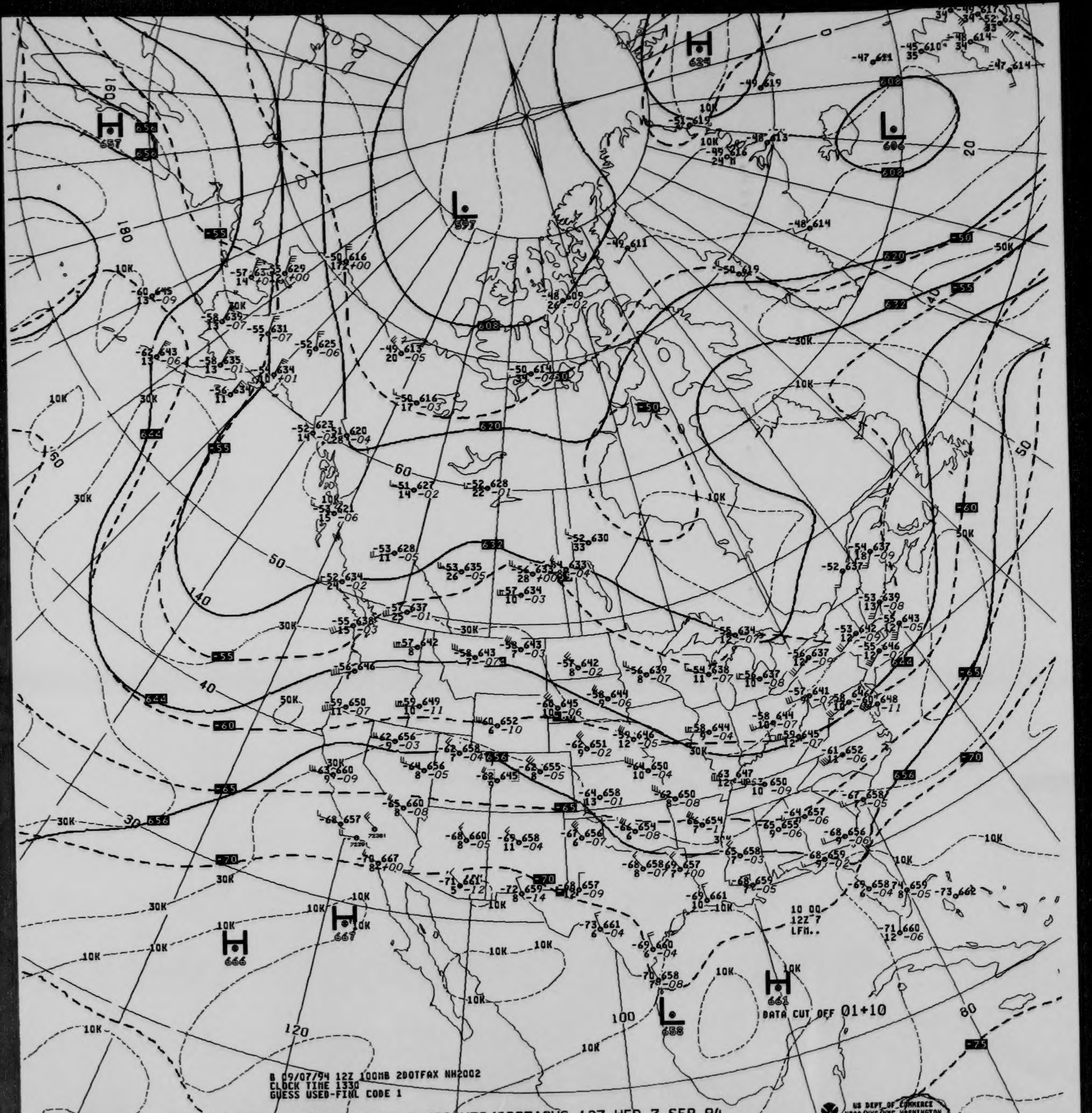
H 657
L 597
H 624
L 606
H 667
H 666
H 661
L 658
656
608
620
632
644
-50
-55
-60
-65
-70
-75
10K
30K
50K
160
180
120
100
80
60
50
40
20
B 09/07/94 12Z 100MB 2DOTFAX NH2002
CLOCK TIME 1330
GUESS USED-FINL CODE 1
10 00
12Z 7
LFM..
DATA CUT OFF 01+10
US DEPT OF COMMERCE
NOAA/NWS/NMC WASHINGTON

V4329 100MB ANALYSIS HEIGHTS/ISOTACHS 12Z WED 7 SEP 94

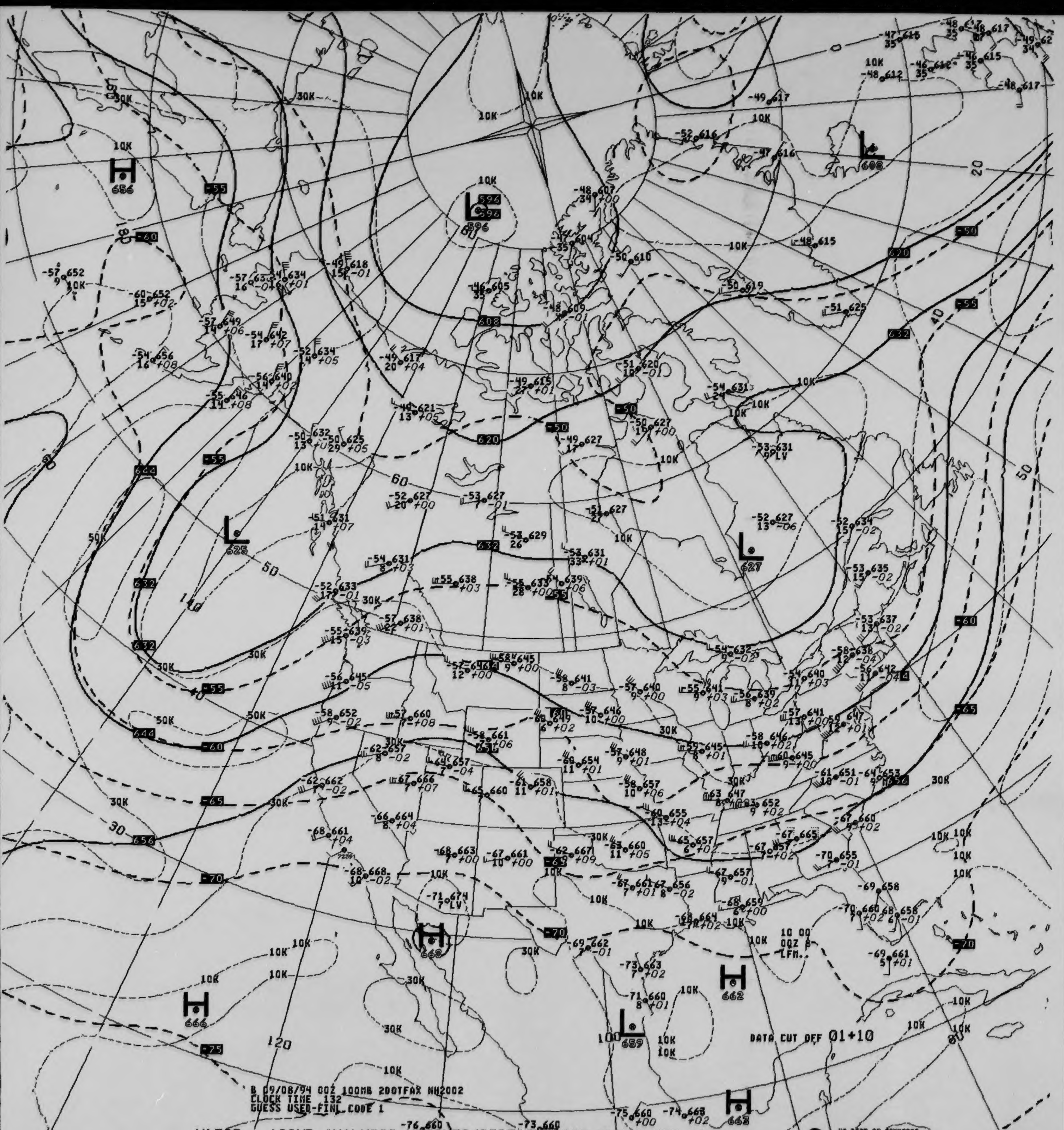
H
656
L
596
L
608
L
625
L
627
H
668
H
666
H
662
L
659
H
662
10K
30K
50K
DATA CUT OFF 01+10
10 00
00Z 8
LFM..

B 09/08/94 00Z 100MB 200TFAX NH2002
CLOCK TIME 132
GUESS USED-FINL CODE 1

V4328.. 100MB ANALYSIS HEIGHTS/ISOTACHS 00Z THU 8 SEP 94

US DEPT OF COMMERCE
NOAA/NWS/NMC WASHINGTON

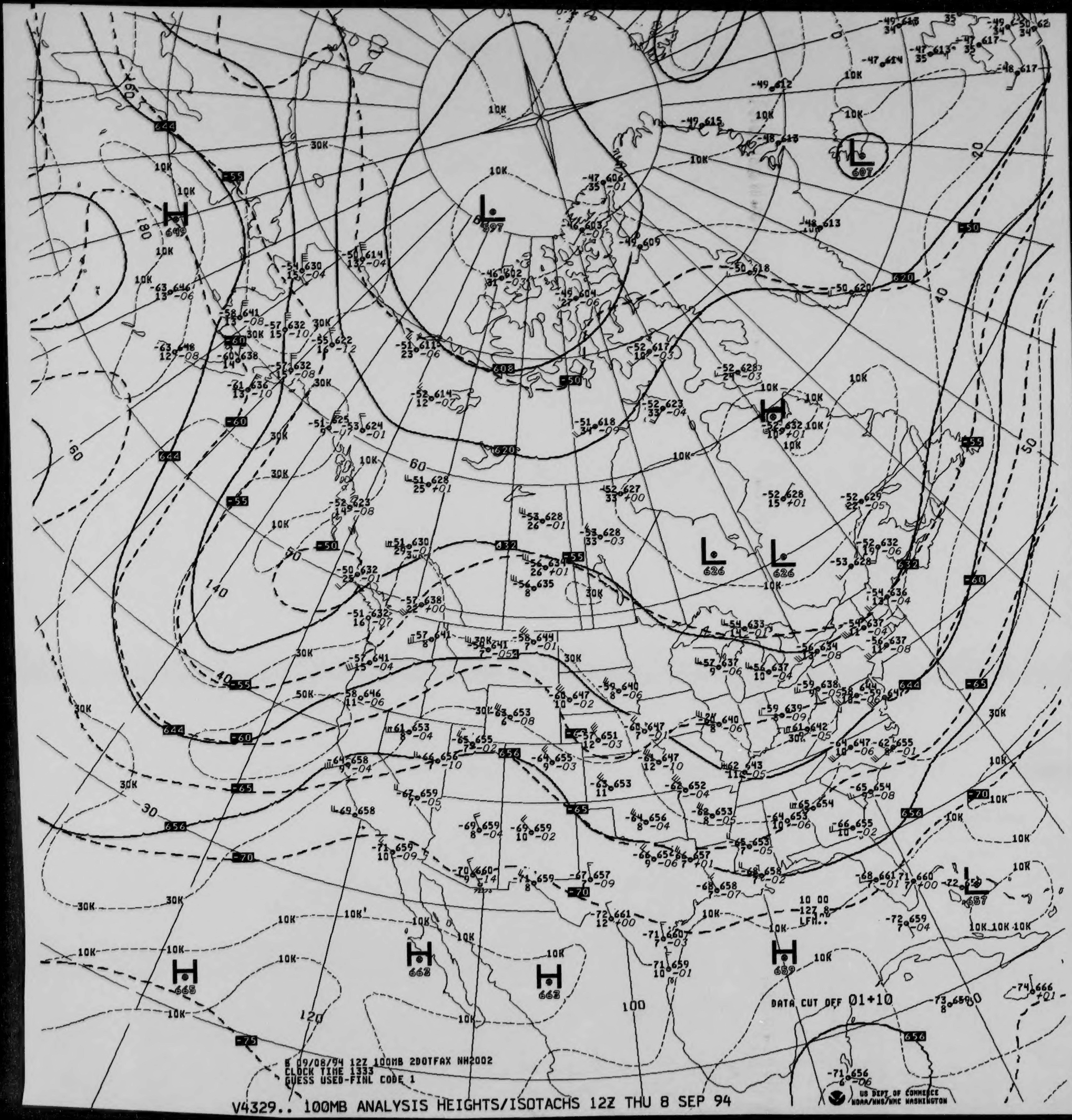
H
649
L
597
L
607
H
632
L
626
L
626
H
665
H
662
H
663
H
659
L
657
DATA CUT OFF 01+10
10 00
-12Z 8
LFM..
US DEPT OF COMMERCE
NOAA/NWS/NMC WASHINGTON

B 09/08/94 12Z 100MB 2DOTFAX NH2002
CLOCK TIME 1333
GUESS USED-FINL CODE 1

V4329.. 100MB ANALYSIS HEIGHTS/ISOTACHS 12Z THU 8 SEP 94

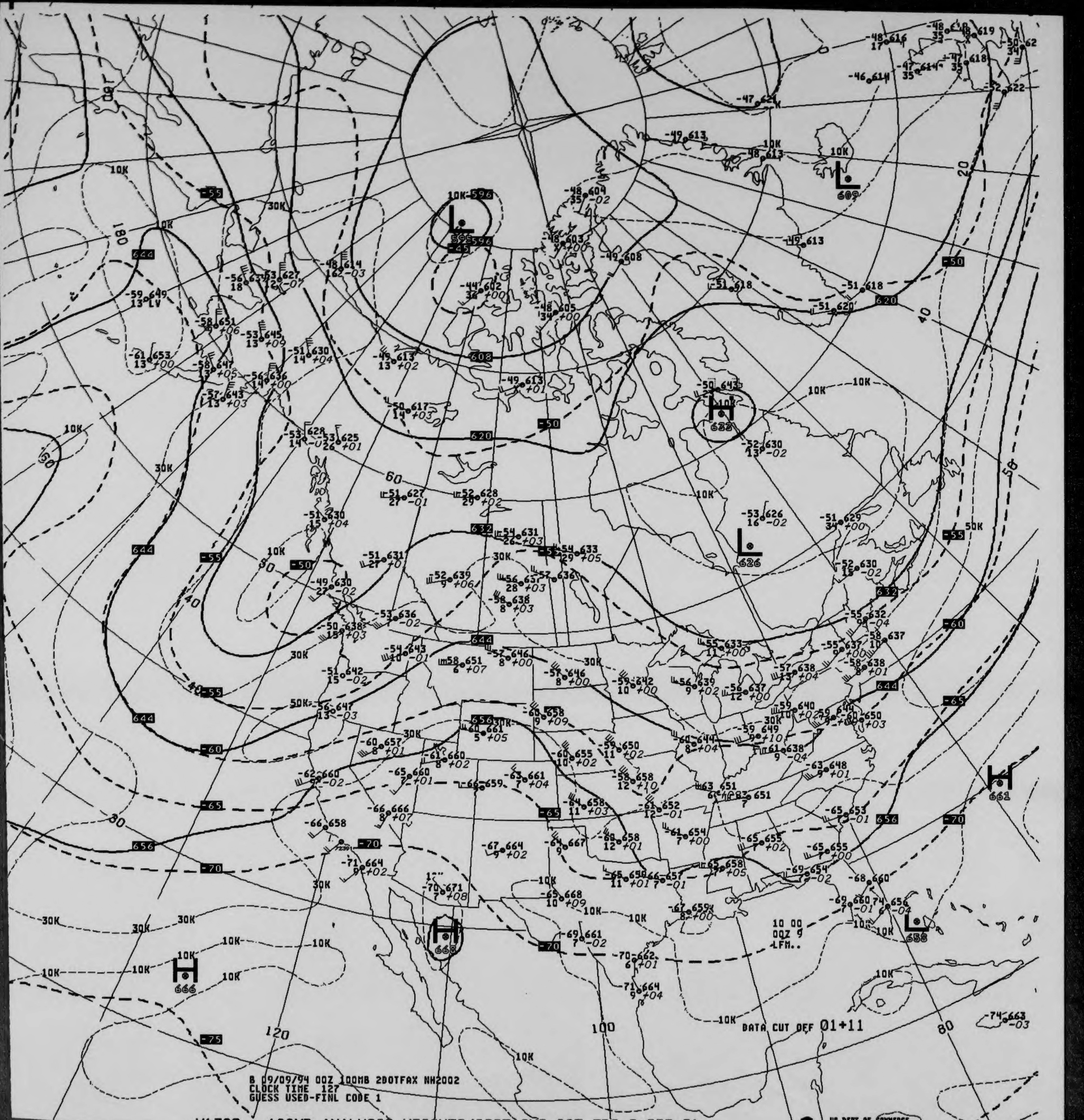

DATA CUT OFF 01+11
10 00
00Z 9
LFM..
596
608
620
632
644
656
-45
-50
-55
-60
-65
-70
-75
10K
30K
50K
H
L
180
160
120
100
80
60
40
30
20
50

B 09/09/94 00Z 100MB 2DOTFAX NH2002
CLOCK TIME 127
GUESS USED-FINL CODE 1

V4328.. 100MB ANALYSIS HEIGHTS/ISOTACHS 00Z FRI 9 SEP 94

US DEPT OF COMMERCE
NOAA/NWS/NMC WASHINGTON

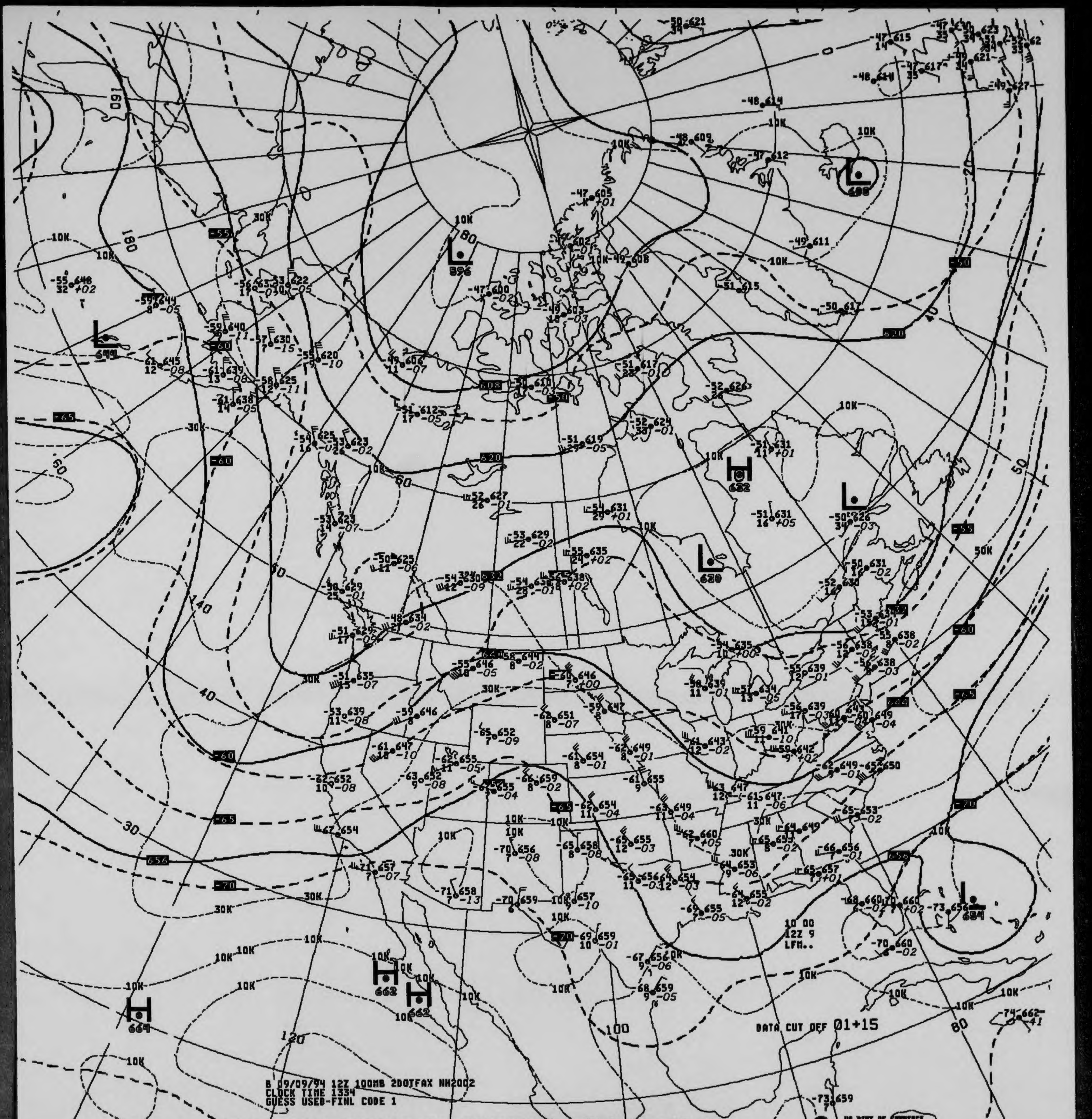
10K
20K
30K
40
50
60
140
120
100
80
180
160
-55
-60
-65
-70
-50
608
620
632
644
656
596
608
620
632
662
664
684
H
L

DATA CUT OFF 01+15

10 00
12Z 9
LFM..

B 09/09/94 12Z 100MB 2DOTFAX NH2002
CLOCK TIME 1334
GUESS USED-FINL CODE 1

V4329.. 100MB ANALYSIS HEIGHTS/ISOTACHS 12Z FRI 9 SEP 94

US DEPT OF COMMERCE
NOAA/NWS/NMC WASHINGTON

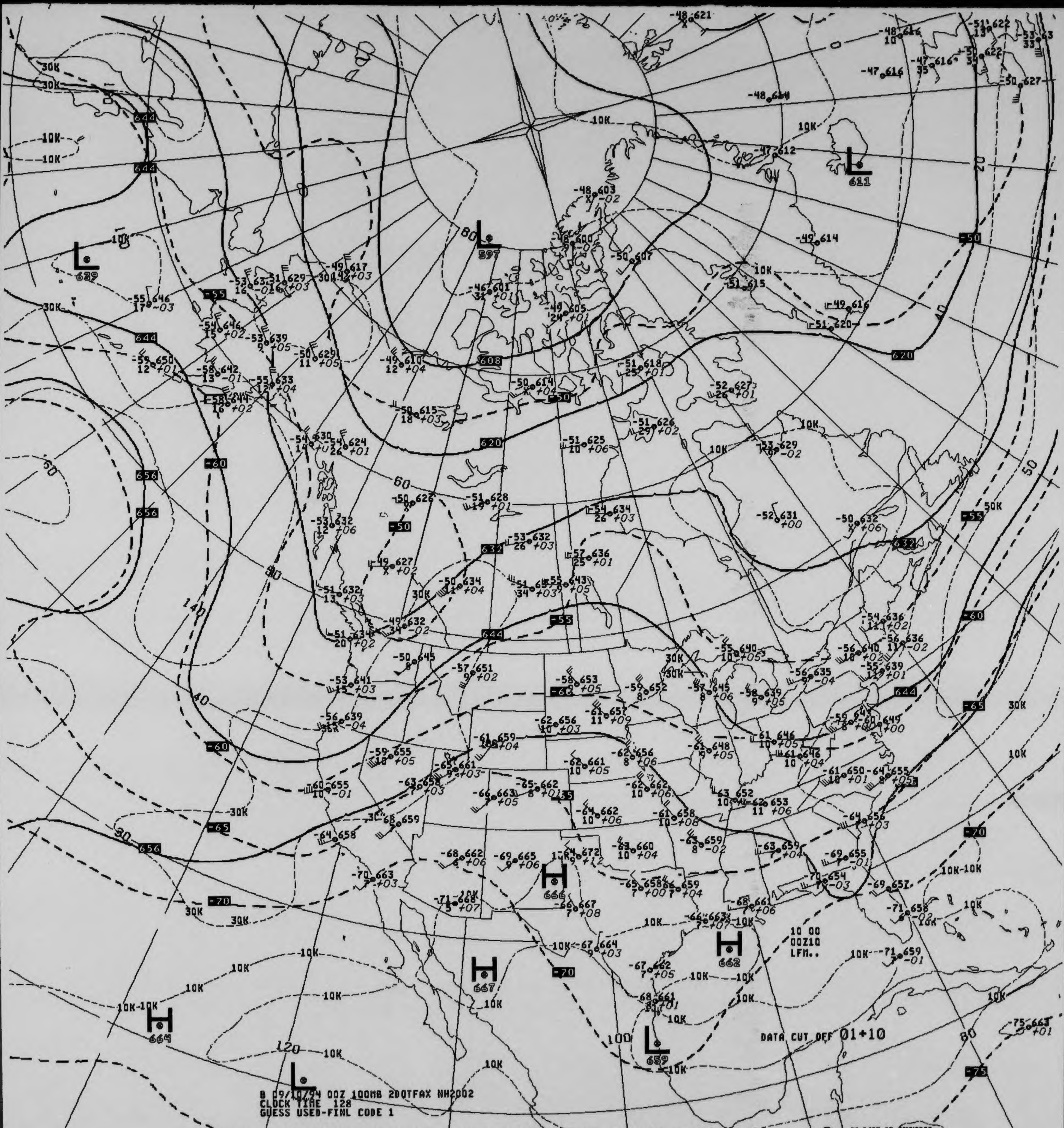
L
629
L
597
L
611
H
666
H
662
H
667
H
669
L
659
L
644
656
608
620
632
-50
-55
-60
-65
-70
-75
10K
30K
50K
10 00
00Z10
LFM..

B 09/10/94 00Z 100MB 2DOTFAX NH2002
CLOCK TIME 128
GUESS USED-FINL CODE 1

DATA CUT OFF 01+10

V4328.. 100MB ANALYSIS HEIGHTS/ISOTACHS 00Z SAT 10 SEP 94

US DEPT OF COMMERCE
NOAA/NWS/NMC WASHINGTON

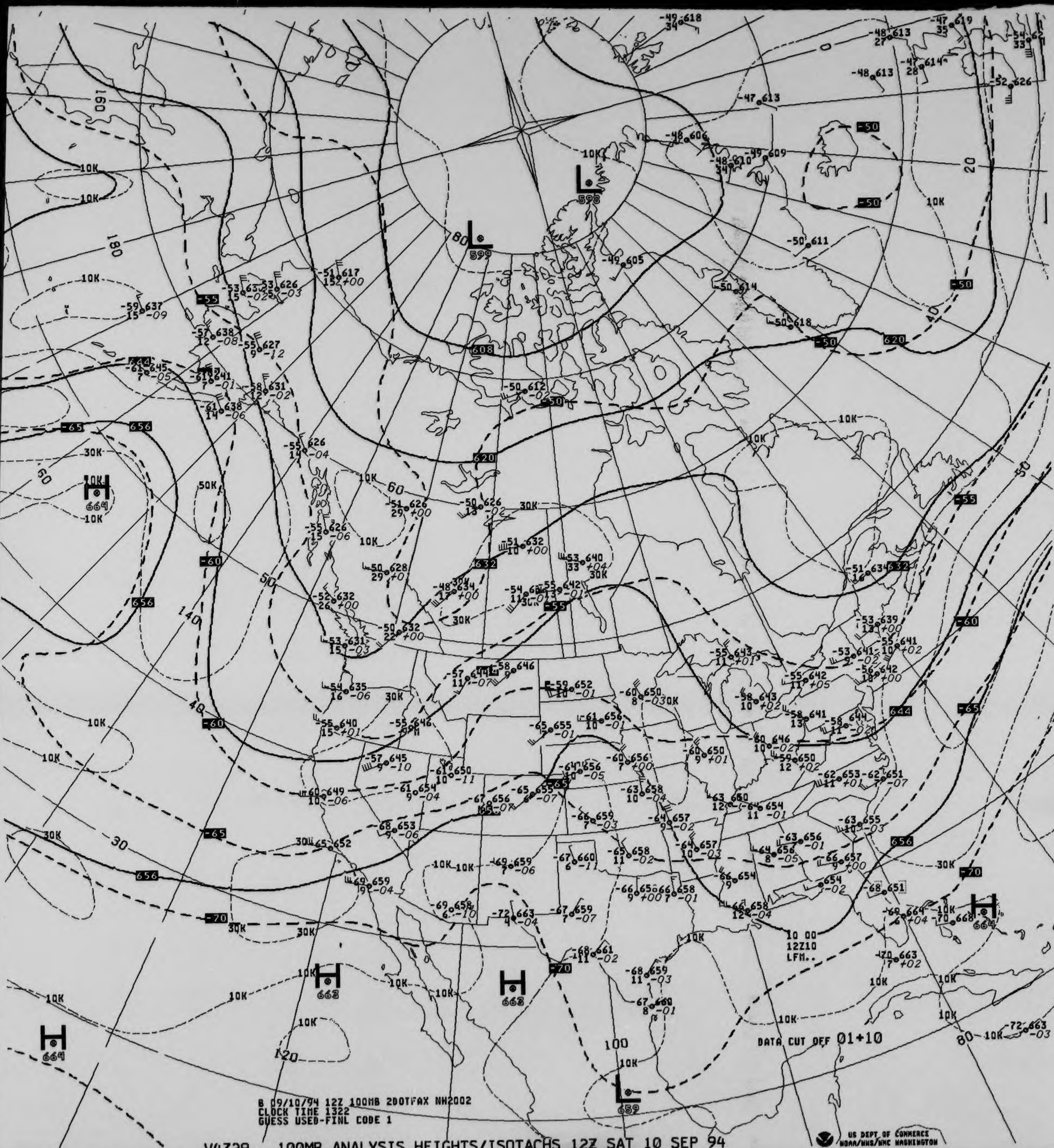

DATA CUT OFF 01+10
10 00
12Z10
LFM..
598
599
608
620
632
644
656
664
662
663
659

B 09/10/94 12Z 100MB 2DOTFAX NH2002
CLOCK TIME 1322
GUESS USED-FINL CODE 1

V4329.. 100MB ANALYSIS HEIGHTS/ISOTACHS 12Z SAT 10 SEP 94

US DEPT OF COMMERCE
NOAA/NWS/NMC WASHINGTON

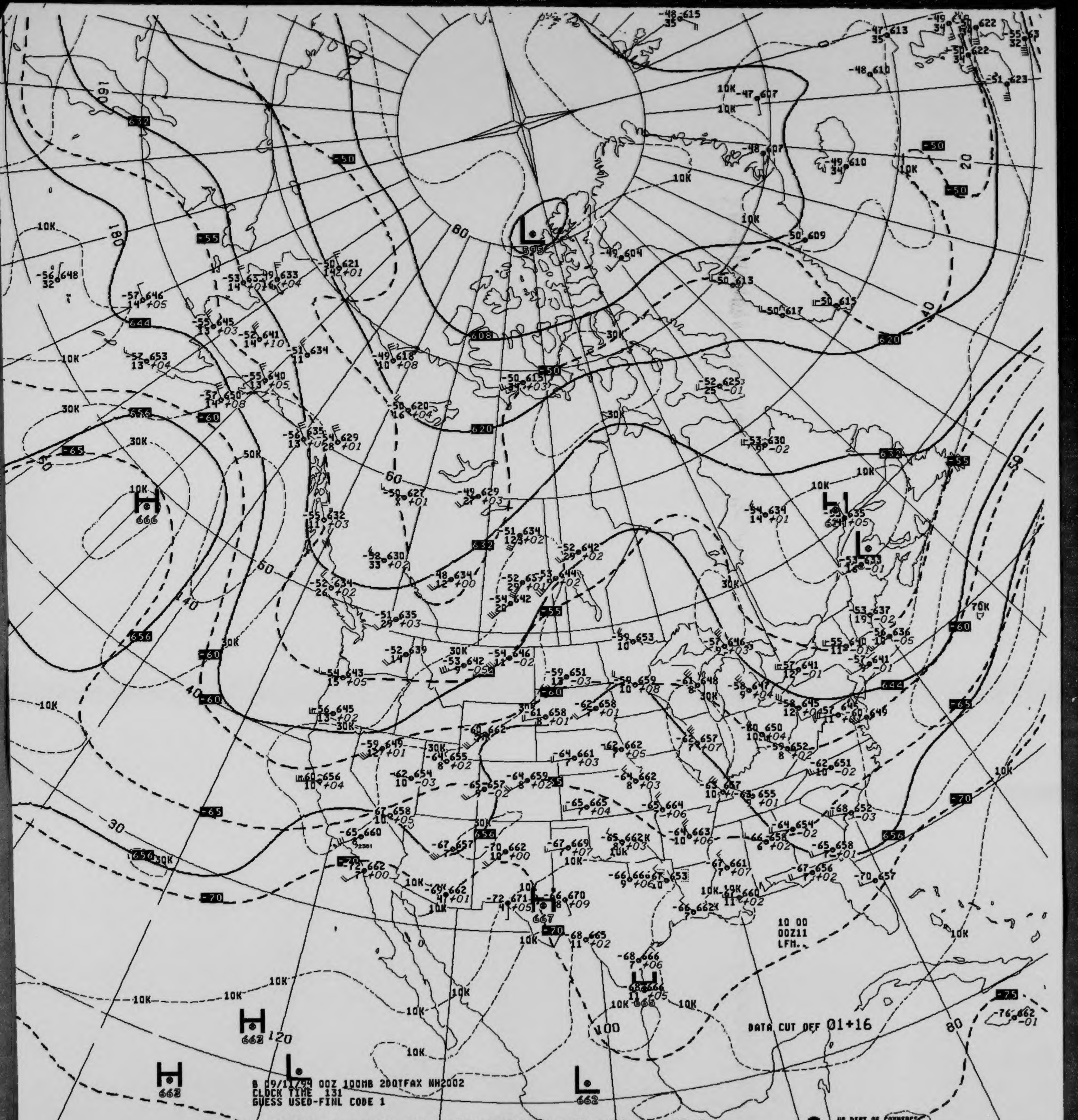
DATA CUT OFF 01+16
10 00
00Z11
LFM.
B 09/11/94 00Z 100MB 2DOTFAX NH2002
CLOCK TIME 131
GUESS USED-FINL CODE 1

V4328.. 100MB ANALYSIS HEIGHTS/ISOTACHS 00Z SUN 11 SEP 94

US DEPT OF COMMERCE
NOAA/NWS/NMC WASHINGTON

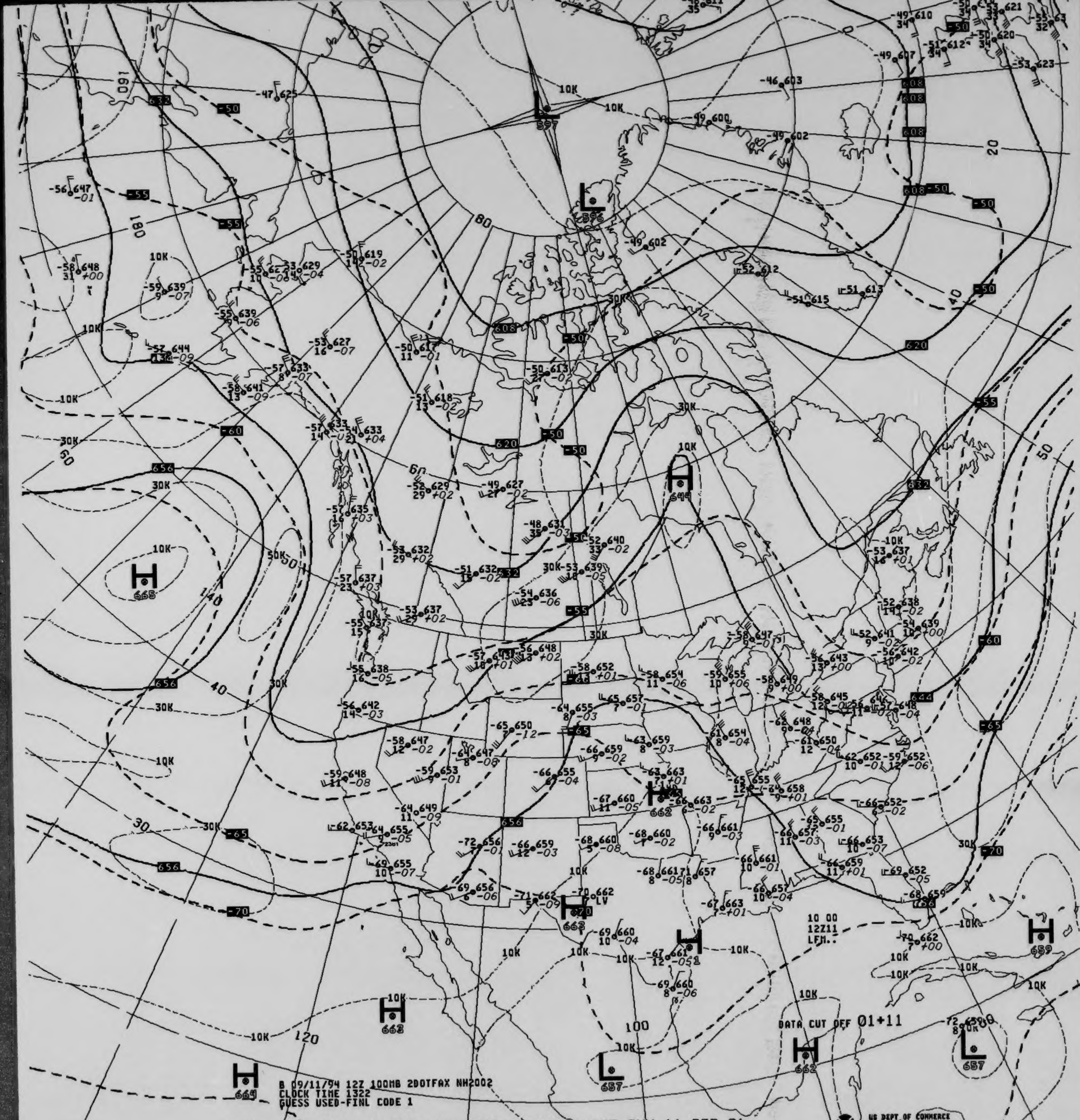

DATA CUT OFF 01+11
10 00
12Z11
LFM..
US DEPT OF COMMERCE
NOAA/NWS/NMC WASHINGTON

B 09/11/94 12Z 100MB 2DOTFAX NH2002
CLOCK TIME 1322
GUESS USED-FINL CODE 1

V4329.. 100MB ANALYSIS HEIGHTS/ISOTACHS 12Z SUN 11 SEP 94

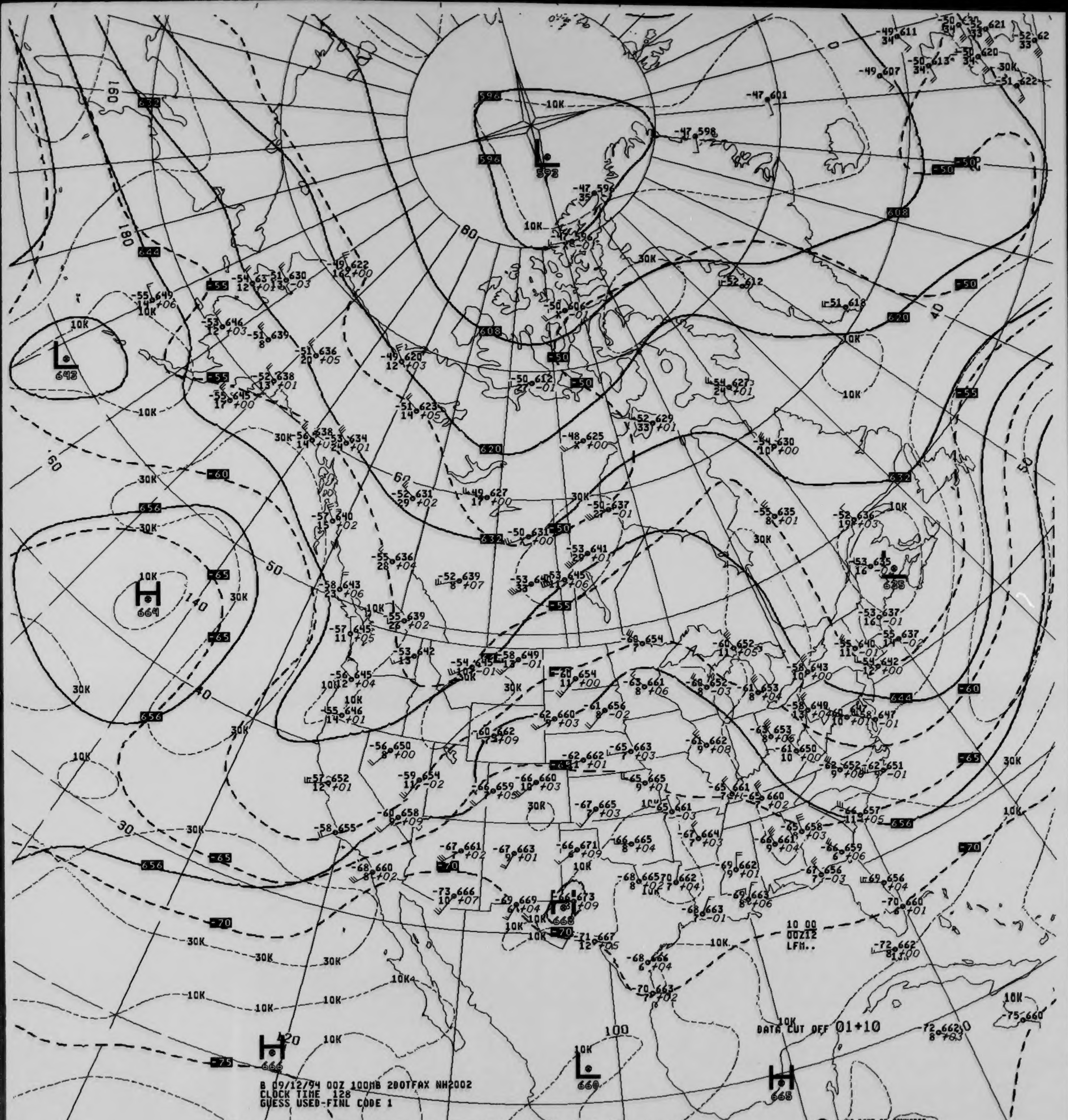
DATA CUT OFF 01+10
10 00
00Z12
LFM..
B 09/12/94 00Z 100MB 200TFAX NH2002
CLOCK TIME 128
GUESS USED-FINL CODE 1

V4328.. 100MB ANALYSIS HEIGHTS/ISOTACHS 00Z MON 12 SEP 94

US DEPT OF COMMERCE
NOAA/NWS/NMC WASHINGTON

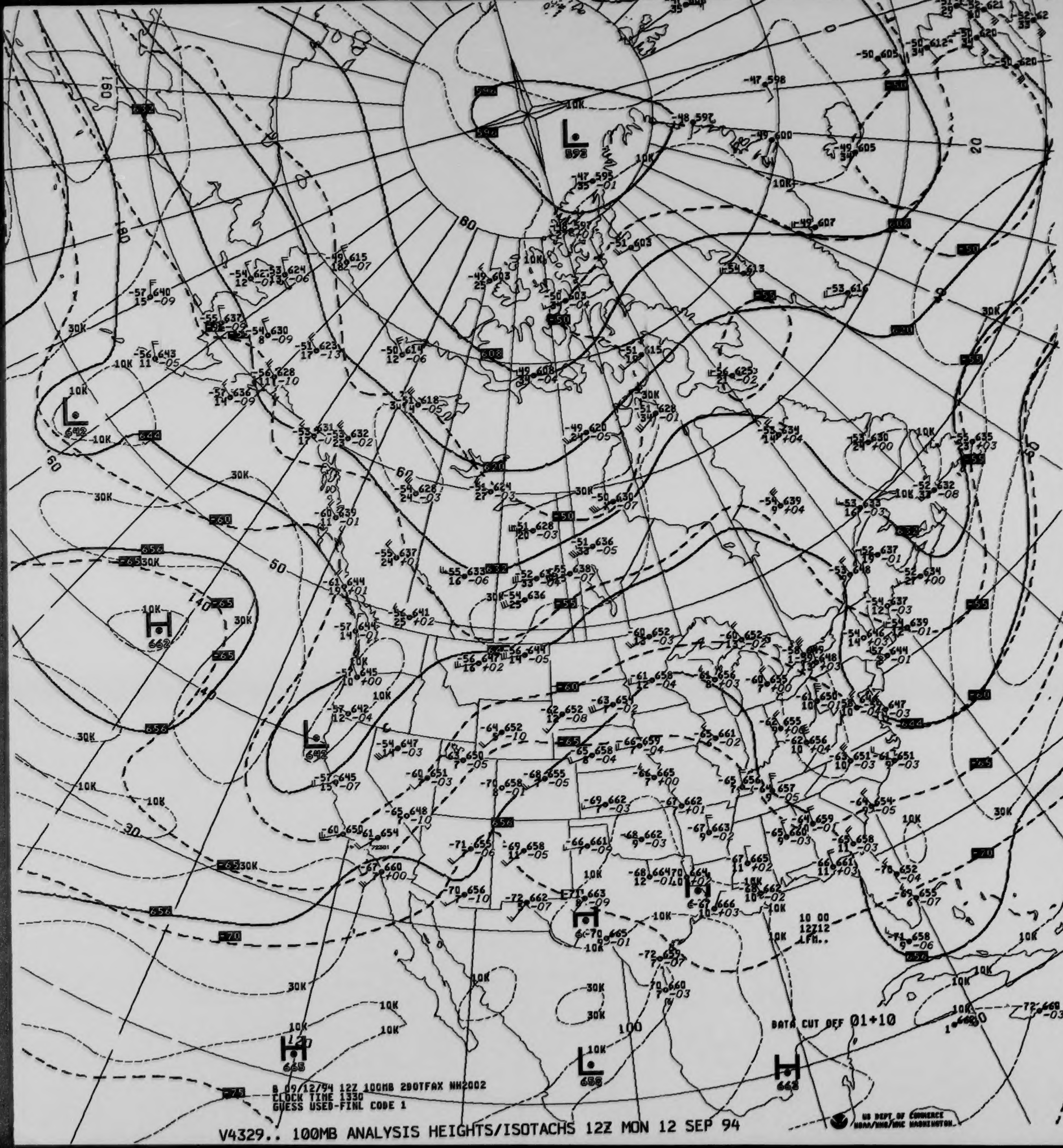

DATA CUT OFF 01+10

B 09/12/94 12Z 100MB 200TFAX NH2002
CLOCK TIME 1330
GUESS USED-FINL CODE 1

V4329.. 100MB ANALYSIS HEIGHTS/ISOTACHS 12Z MON 12 SEP 94

US DEPT OF COMMERCE
NOAA/NWS/NMC WASHINGTON

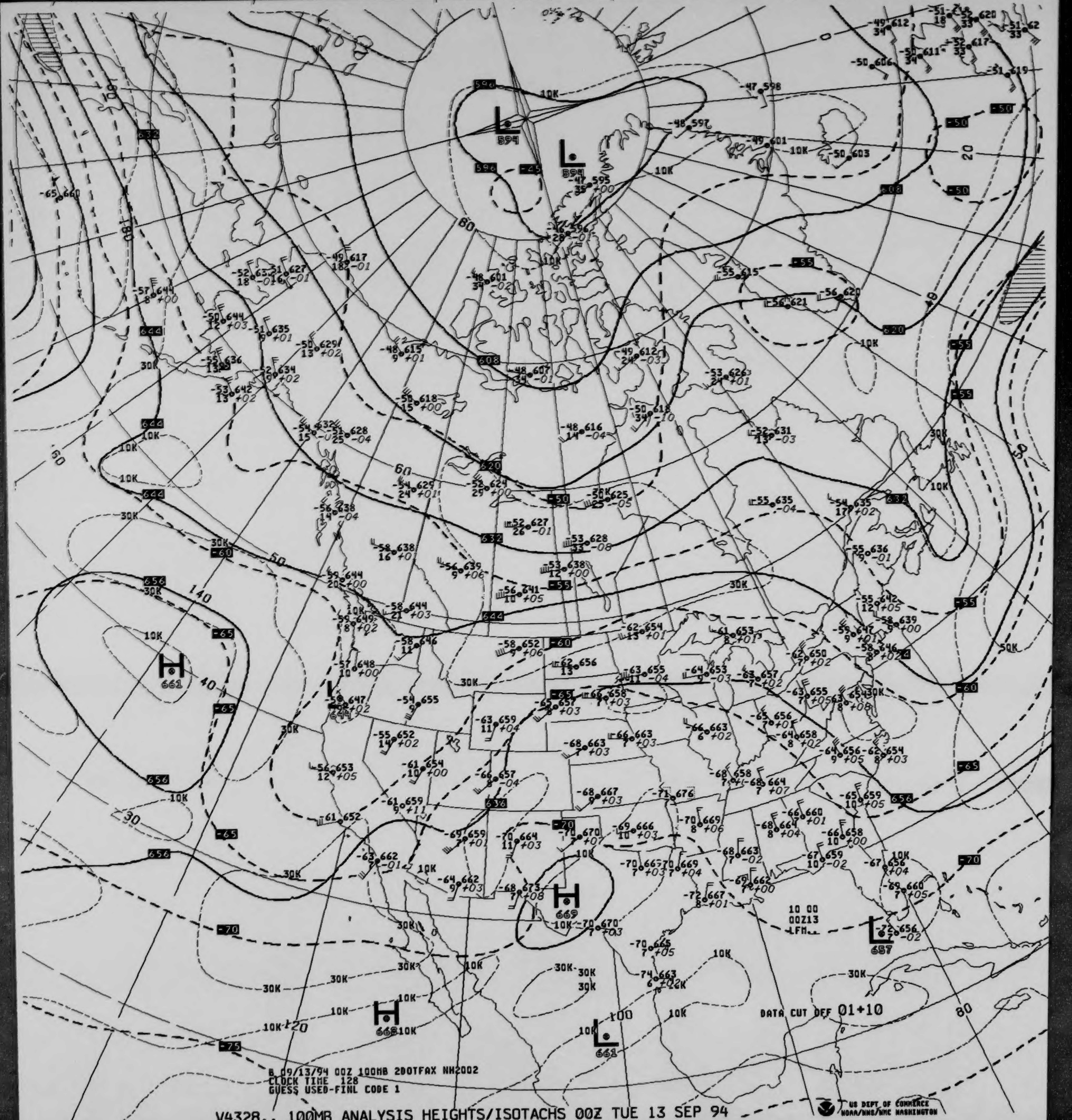
L
594
L
594
H
661
H
669
H
668
L
657
L
661
10 00
00Z13
LFM
DATA CUT OFF 01+10
US DEPT OF COMMERCE
NOAA/NWS/NMC WASHINGTON

B 09/13/94 00Z 100MB 2DOTFAX NH2002
CLOCK TIME 128
GUESS USED-FINL CODE 1

V4328.. 100MB ANALYSIS HEIGHTS/ISOTACHS 00Z TUE 13 SEP 94

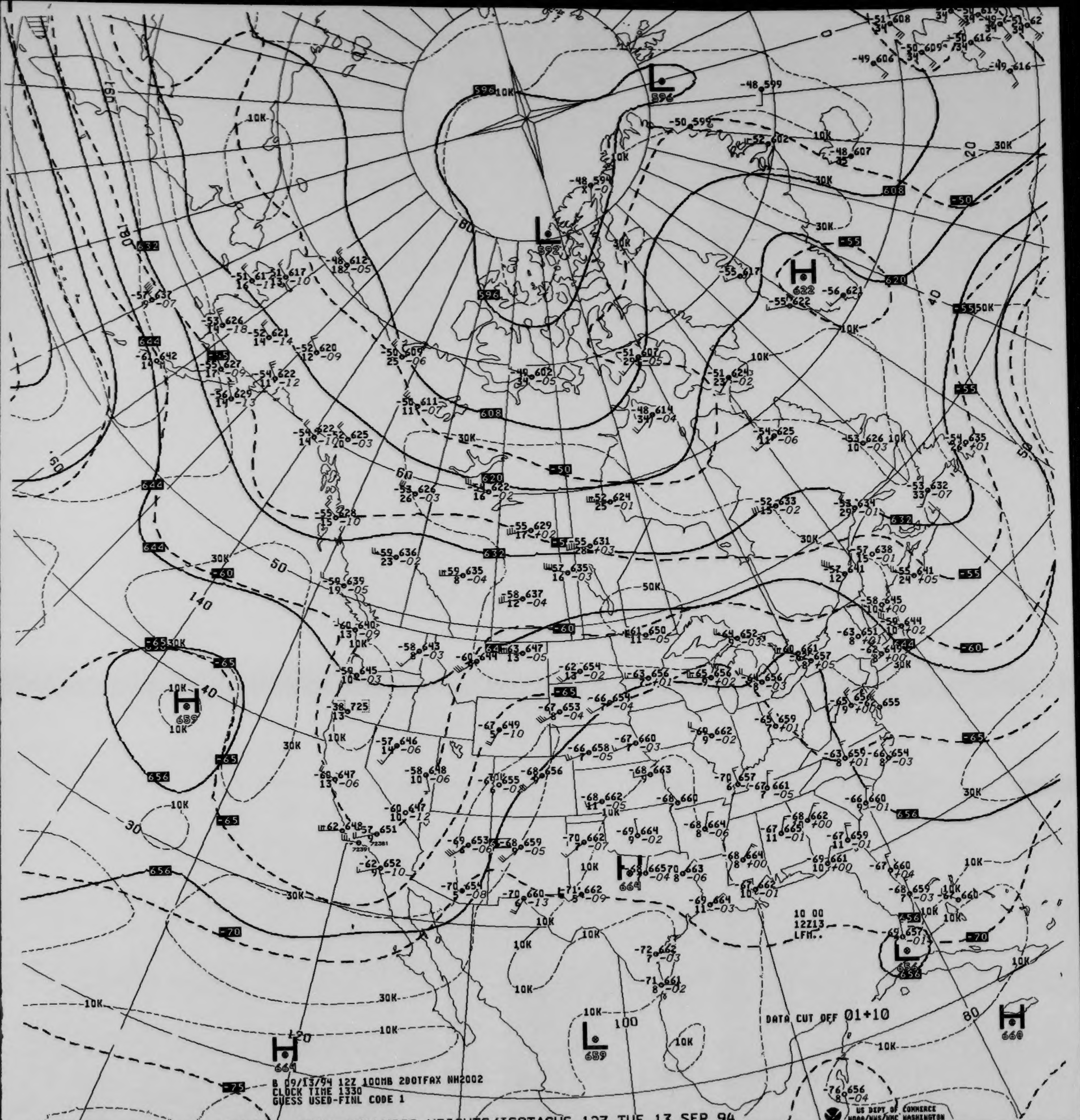
L 596
L 592
H 622
H 659
H 664
L 659
H 660
H 669
L 656
596
608
620
632
644
656
-50
-55
-60
-65
-70
-75
10K
30K
50K
40
50
60
80
100
120
140
30
20
DATA CUT OFF 01+10
10 00
12Z13
LFM..
US DEPT OF COMMERCE
NOAA/NWS/NMC WASHINGTON

B 09/13/94 12Z 100MB 2DOTFAX NH2002
CLOCK TIME 1330
GUESS USED-FINL CODE 1

V4329 100MB ANALYSIS HEIGHTS/ISOTACHS 12Z TUE 13 SEP 94

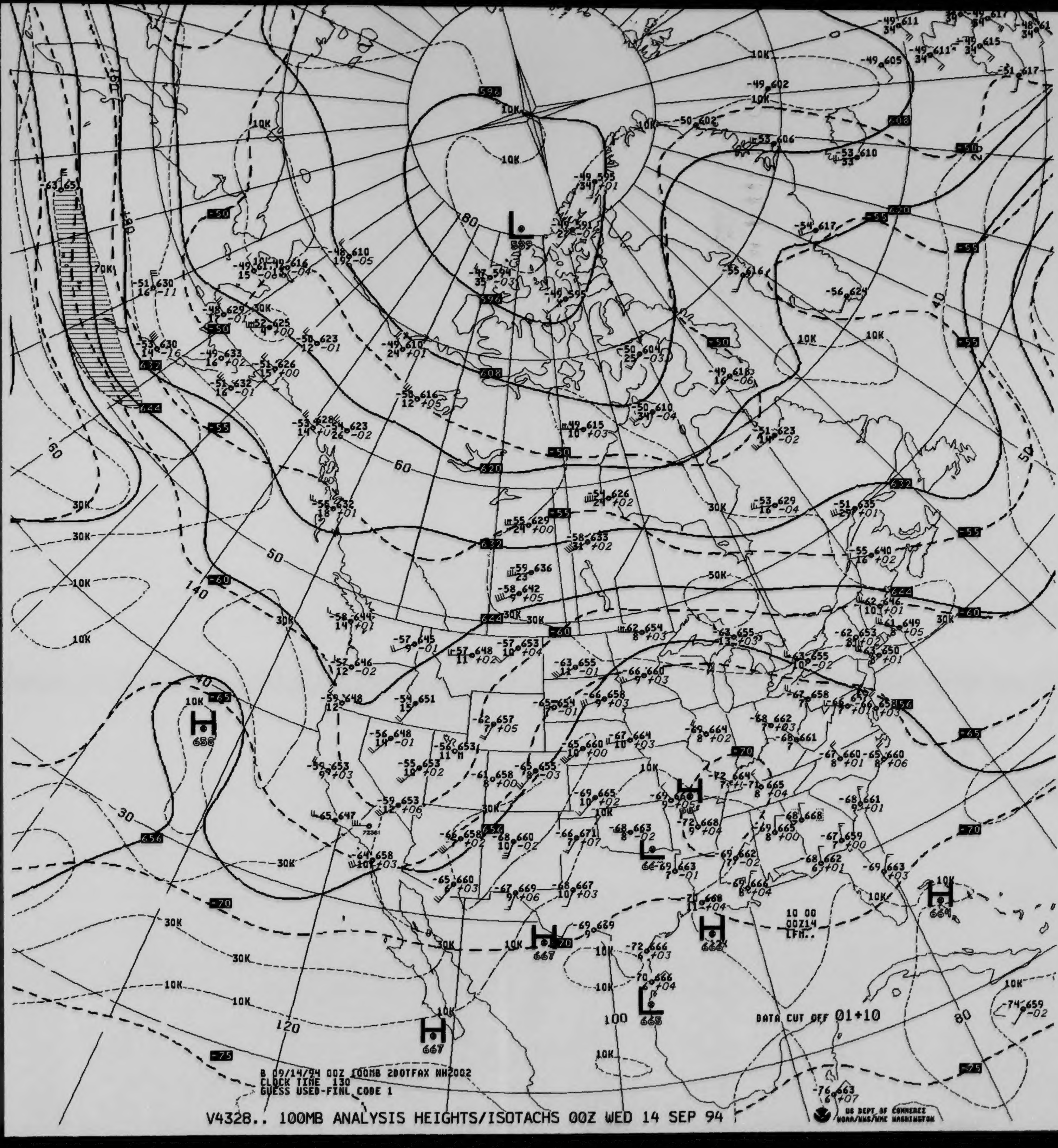
B 09/14/94 00Z 100MB 2DOTFAX NH2002
CLOCK TIME 130
GUESS USED-FINL CODE 1
DATA CUT OFF 01+10
10 00
00Z14
LFM..
US DEPT OF COMMERCE
NOAA/NWS/NMC WASHINGTON

V4328.. 100MB ANALYSIS HEIGHTS/ISOTACHS 00Z WED 14 SEP 94

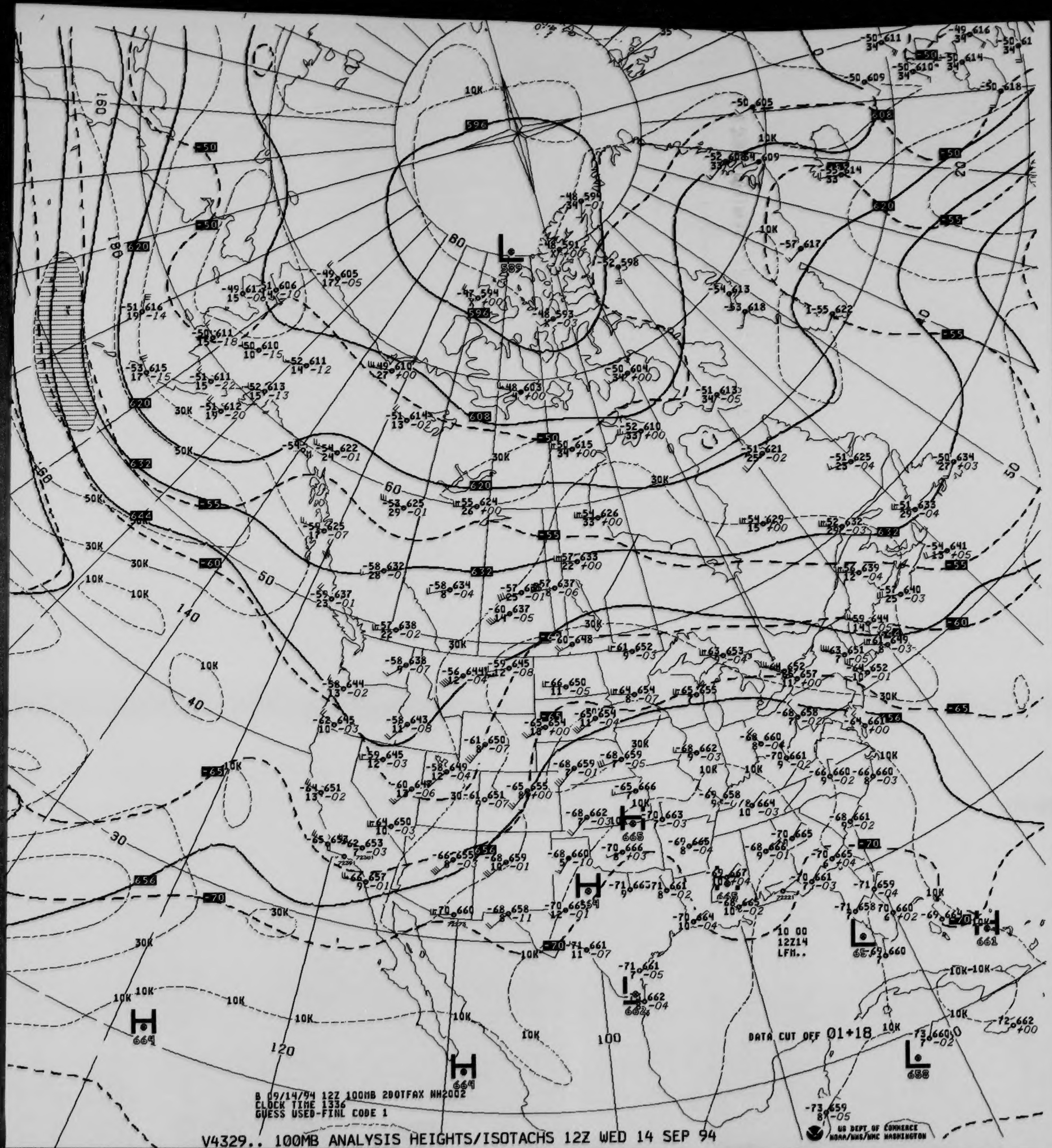
B 09/14/94 12Z 100MB 2DOTFAX NH2002
CLOCK TIME 1336
GUESS USED-FINL CODE 1
DATA CUT OFF 01+18
10 00
12Z14
LFM..
US DEPT OF COMMERCE
NOAA/NWS/NMC WASHINGTON

V4329.. 100MB ANALYSIS HEIGHTS/ISOTACHS 12Z WED 14 SEP 94

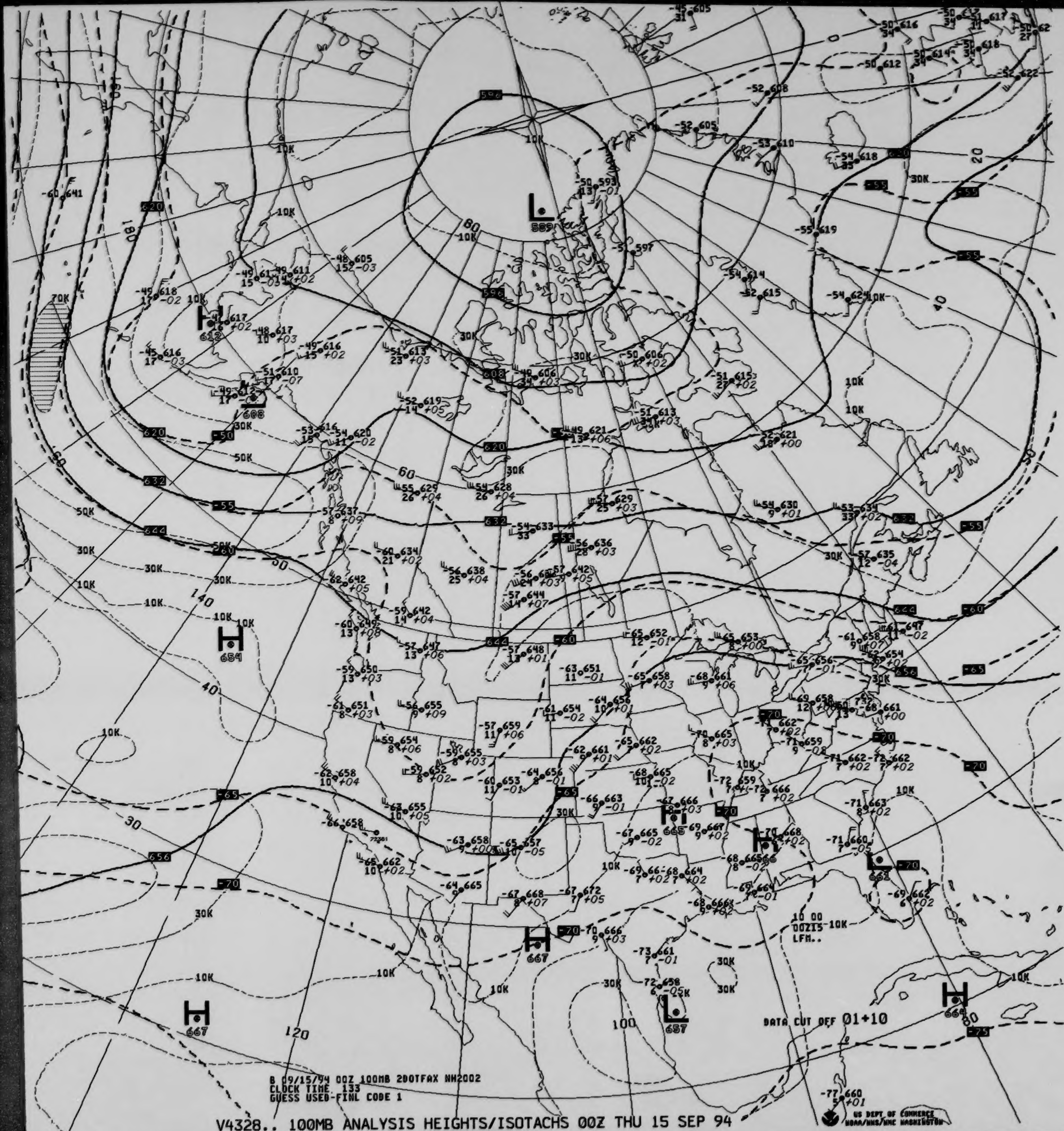
B 09/15/94 00Z 100MB 2DOTFAX NH2002
CLOCK TIME. 133
GUESS USED-FINL CODE 1
DATA CUT OFF 01+10
10 00
00Z15
LFM..
H 654
H 667
H 667
H 665
H 666
H 664
H 612
L 589
L 608
L 657
L 661
596
608
620
632
644
656
-50
-55
-60
-65
-70
-75
US DEPT OF COMMERCE
NOAA/NWS/NMC WASHINGTON

V4328.. 100MB ANALYSIS HEIGHTS/ISOTACHS 00Z THU 15 SEP 94

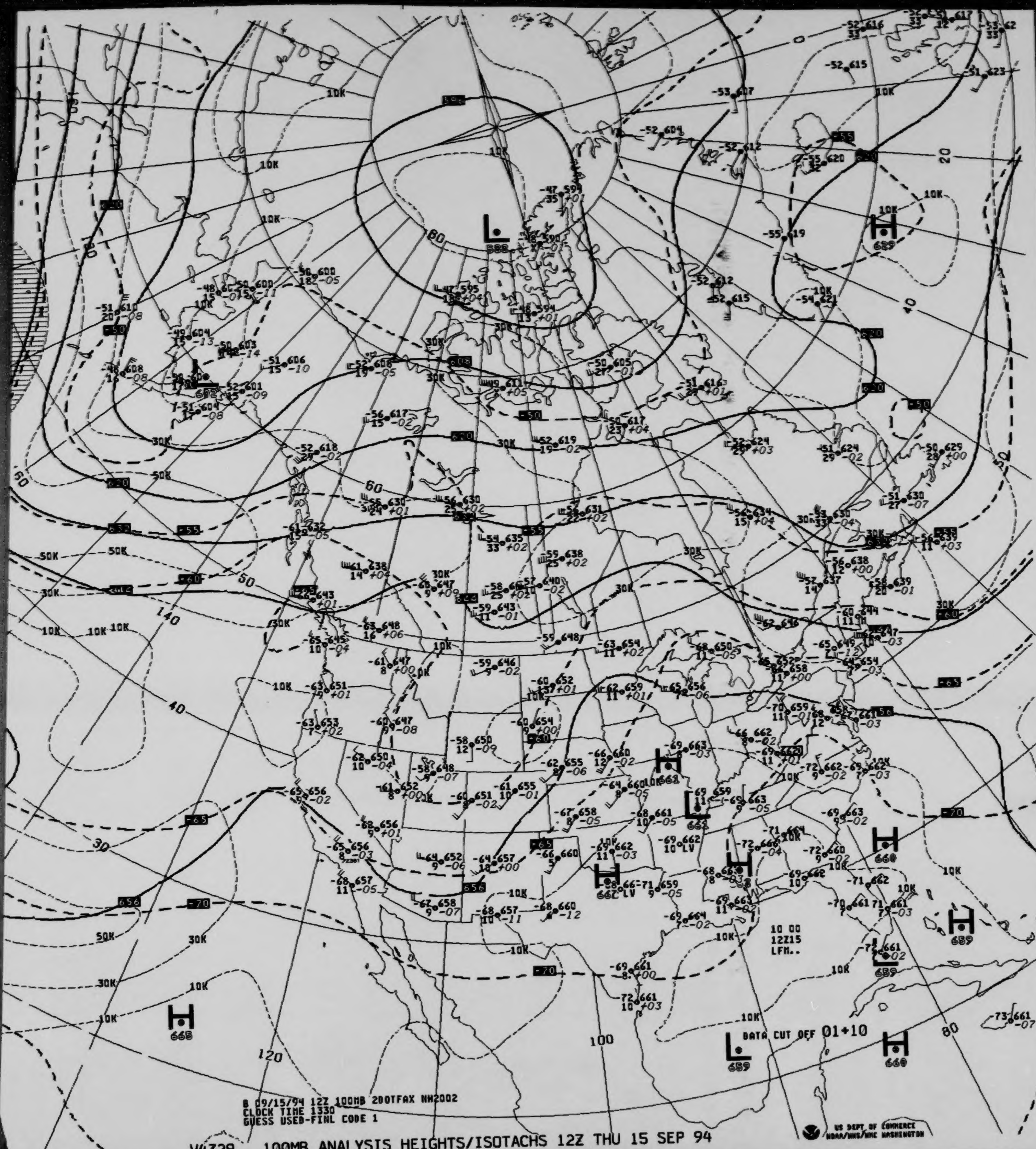
B 09/15/94 12Z 100MB 200TFAX NH2002
CLOCK TIME 1330
GUESS USED-FINL CODE 1
DATA CUT OFF 01+10
10 00
12Z15
LFM..
US DEPT OF COMMERCE
NOAA/NWS/NMC WASHINGTON
L 588
L 602
H 629
H 662
L 662
H 660
H 662
H 665
L 659
H 659
L 659
H 660
10K
30K
50K
140
120
100
80
60
50
40
30
20

V4329.. 100MB ANALYSIS HEIGHTS/ISOTACHS 12Z THU 15 SEP 94

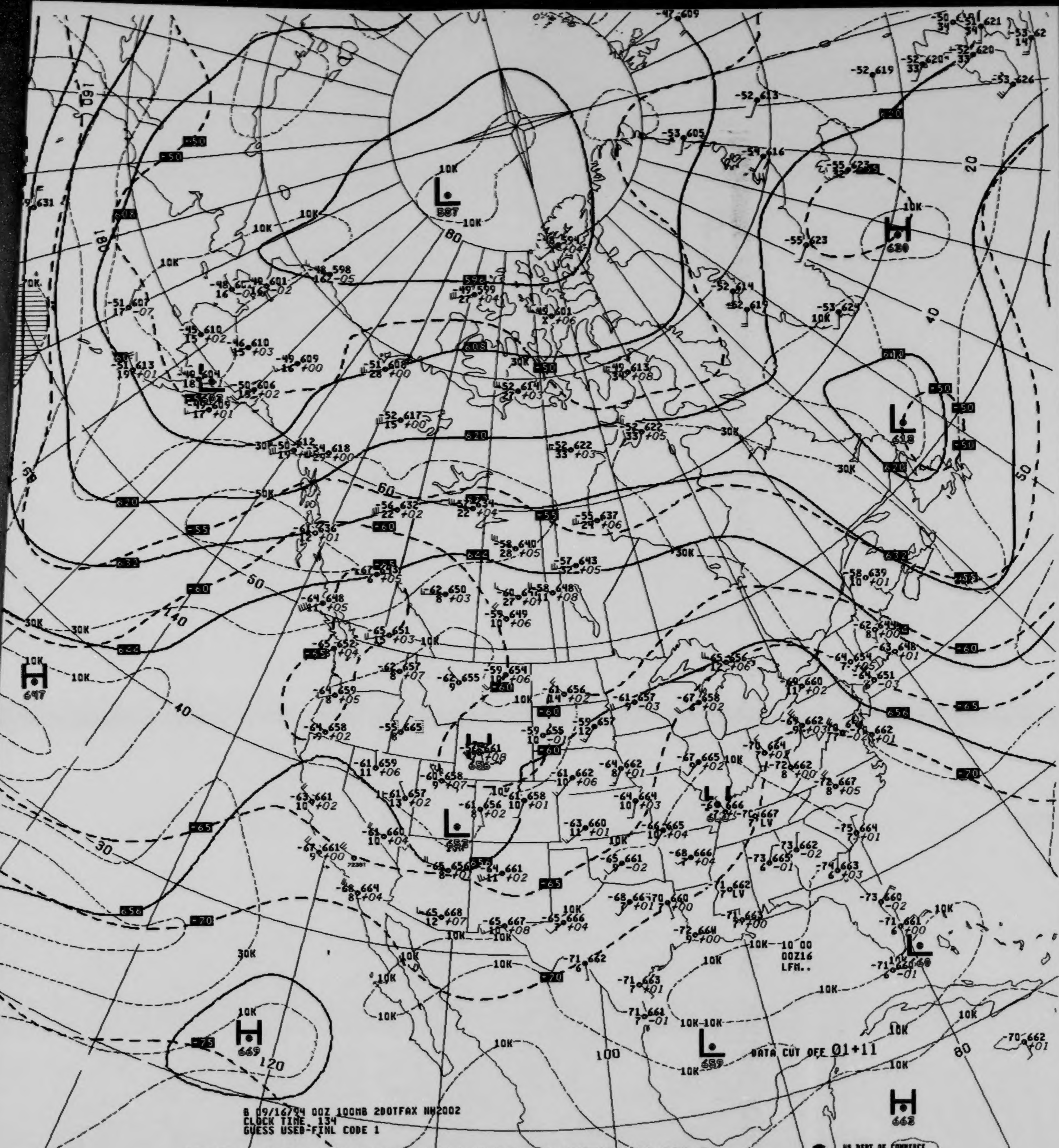

L
587
H
620
L
618
H
647
H
669
L
659
L
663
H
663
DATA CUT OFF 01+11
10 00
00Z16
LFM..
B 09/16/94 00Z 100MB 20OTFAX NH2002
CLOCK TIME 134
GUESS USED-FINL CODE 1

V4328.. 100MB ANALYSIS HEIGHTS/ISOTACHS 00Z FRI 16 SEP 94

US DEPT OF COMMERCE
NOAA/NWS/NMC WASHINGTON

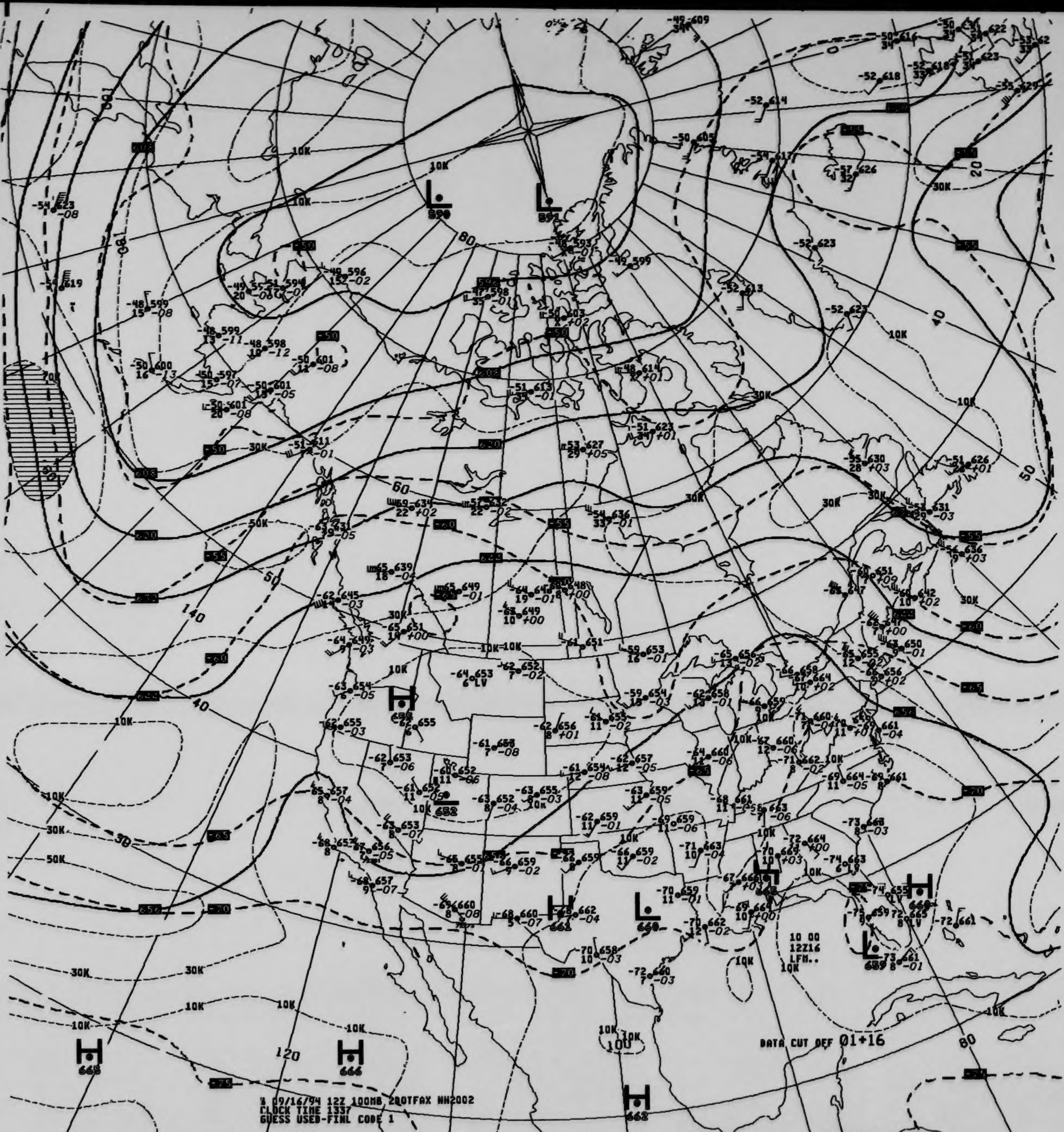

L 890
L 891
H 666
H 665
H 662
H 660
L 660
L 659
H 661
10 00
12Z16
LFM..
DATA CUT OFF 01+16
% 09/16/94 12Z 100MB 2BOTFAX NH2002
CLOCK TIME 1337
GUESS USED-FINL CODE 1
US DEPT OF COMMERCE
NOAA/NWS/NMC WASHINGTON

V4329.. 100MB ANALYSIS HEIGHTS/ISOTACHS 12Z FRI 16 SEP 94

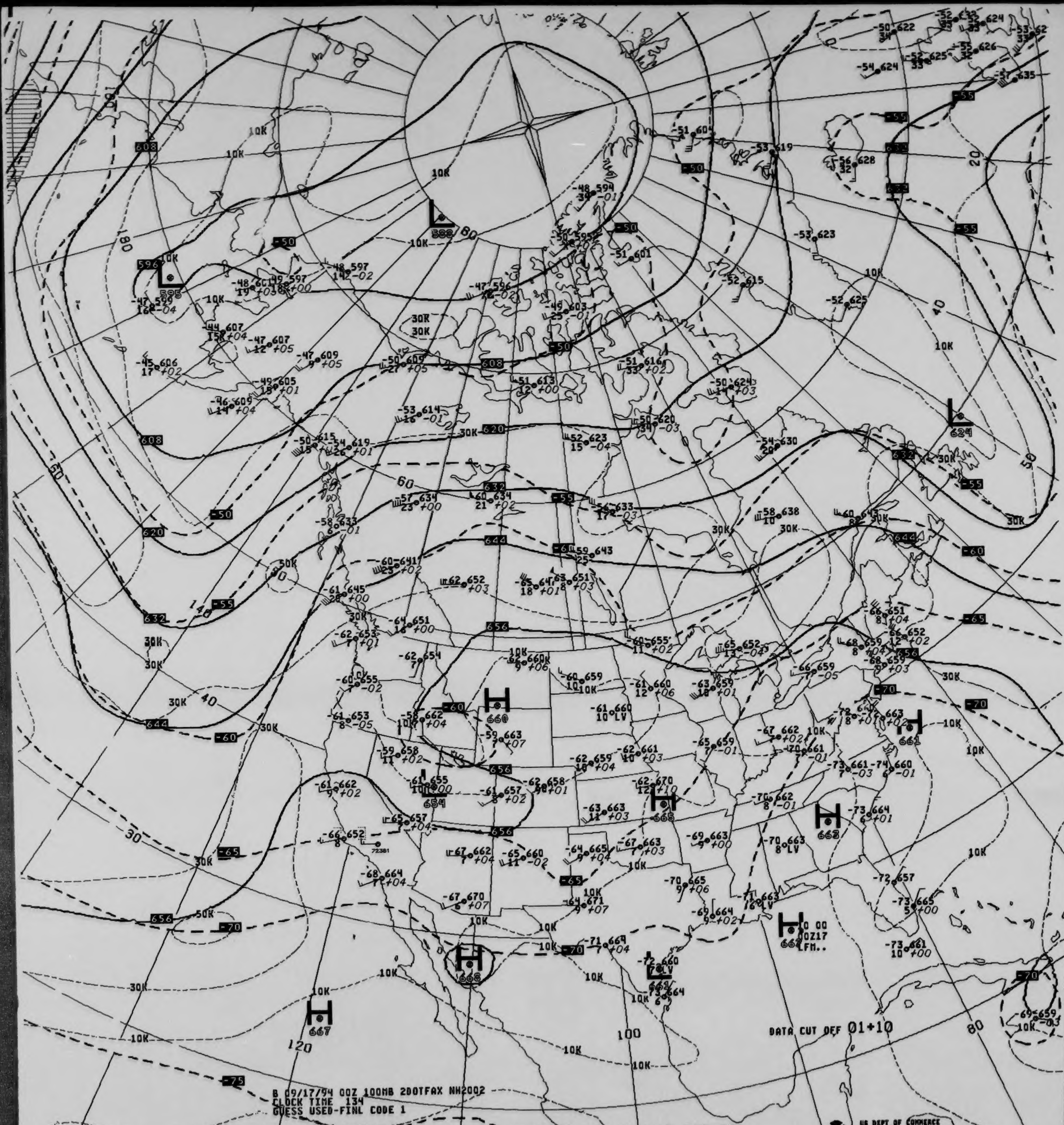
B 09/17/94 00Z 100MB 200TFAX NH2002
CLOCK TIME 134
GUESS USED-FINL CODE 1
DATA CUT OFF 01+10
H 660
H 665
H 663
H 666
H 667
L 588
L 595
L 624
L 654
596
608
620
632
644
656
-50
-55
-60
-65
-70
-75
10K
30K
50K
180
160
140
120
100
80
60
50
40
30
20

V4328.. 100MB ANALYSIS HEIGHTS/ISOTACHS 00Z SAT 17 SEP 94

US DEPT OF COMMERCE
NOAA/NWS/NMC WASHINGTON

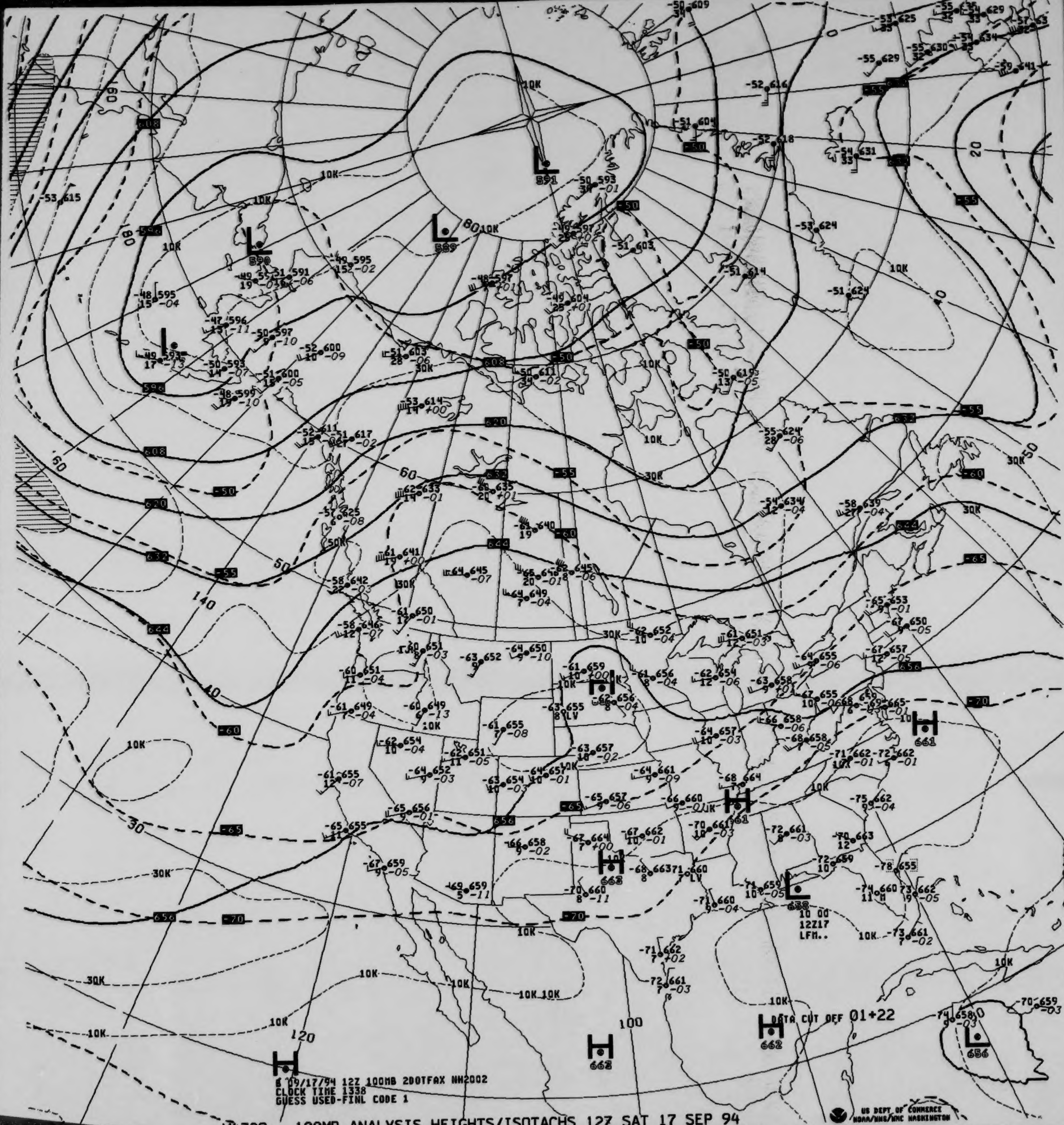
DATA CUT OFF 01+22
10 00
12Z17
LFM..
10K
30K
50K
60
50
40
30
20
80
100
120
140
160
180
-50
-55
-60
-65
-70
596
608
620
632
644
656
H
L
591
589
590
661
662
663
638
656

6 09/17/94 12Z 100MB 2DOTFAX NH2002
CLOCK TIME 1338
GUESS USED-FINL CODE 1

US DEPT OF COMMERCE
NOAA/NWS/NMC WASHINGTON

V4329.. 100MB ANALYSIS HEIGHTS/ISOTACHS 12Z SAT 17 SEP 94

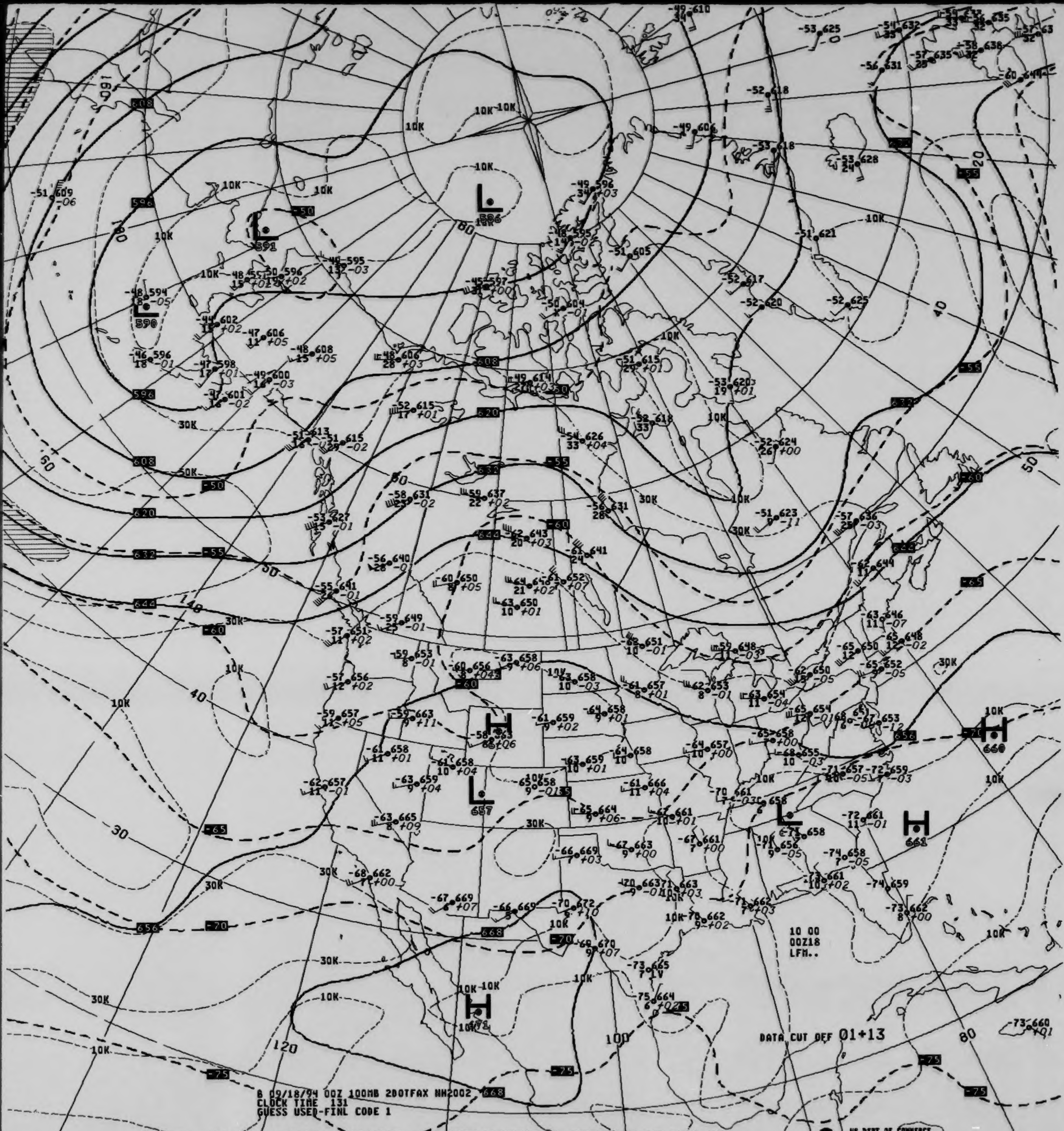

10 00
00Z18
LFM..
DATA CUT OFF 01+13
10K
30K
L
H
596
608
620
632
644
656
668
-50
-55
-60
-65
-70
-75
50
40
30
20
60
80
100
120
140
160

B 09/18/94 00Z 100MB 200TFAX NH2002
CLOCK TIME 131
GUESS USED-FINL CODE 1

V4328.. 100MB ANALYSIS HEIGHTS/ISOTACHS 00Z SUN 18 SEP 94

US DEPT OF COMMERCE
NOAA/NWS/NMC WASHINGTON

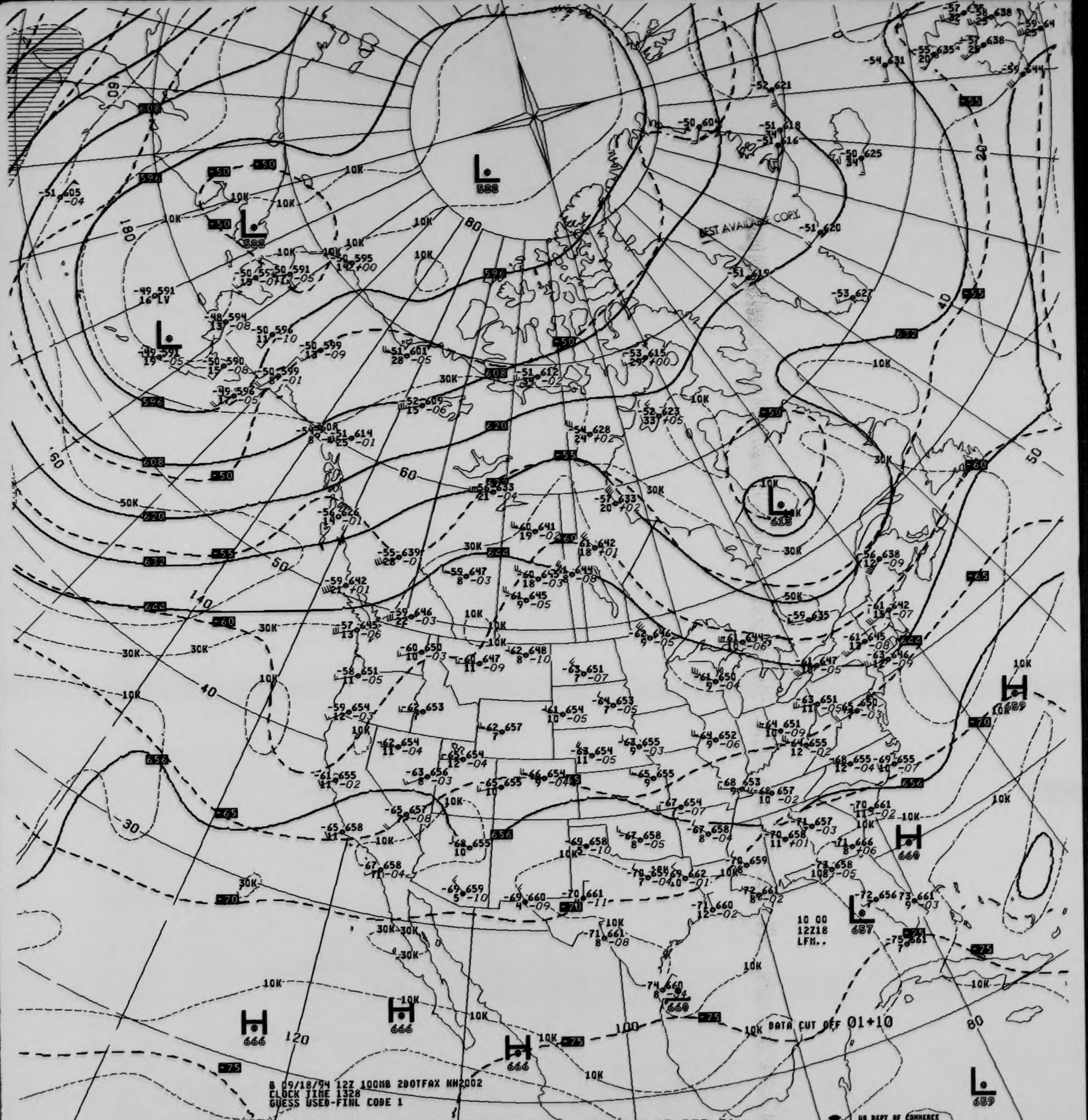
BEST AVAILABLE COPY
10 00
12Z18
LFM..
DATA CUT OFF 01+10
B 09/18/94 12Z 100MB 2DOTFAX NH2002
CLOCK TIME 1328
GUESS USED-FINL CODE 1
US DEPT OF COMMERCE
NOAA/NWS/NMC WASHINGTON

V4329.. 100MB ANALYSIS HEIGHTS/ISOTACHS 12Z SUN 18 SEP 94

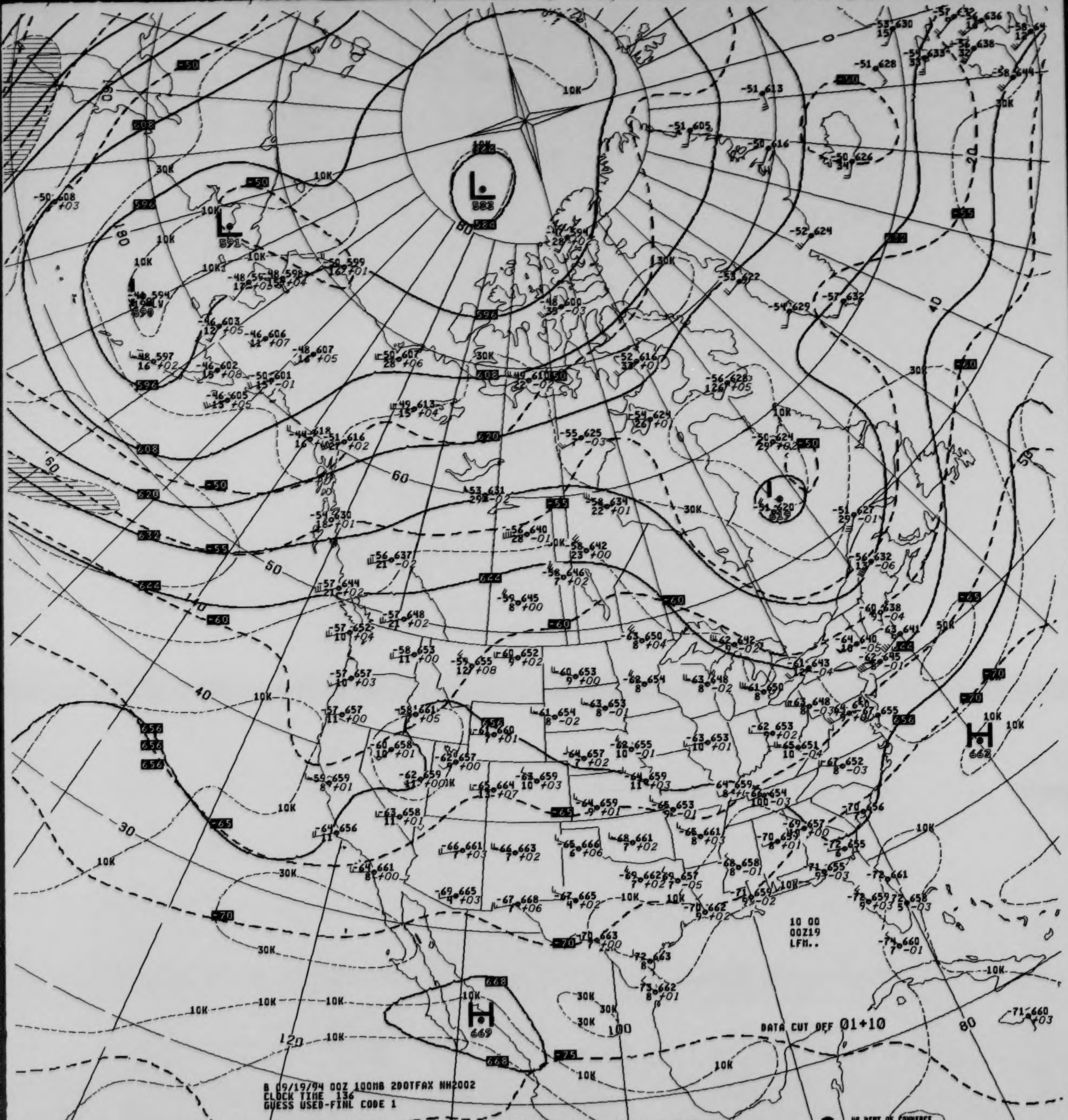
L
582
L
591
L
519
H
669
H
662
10 00
00Z19
LFM..
DATA CUT OFF 01+10

B 09/19/94 00Z 100MB 200TFAX NH2002
CLOCK TIME 136
GUESS USED-FINL CODE 1

V4328.. 100MB ANALYSIS HEIGHTS/ISOTACHS 00Z MON 19 SEP 94

US DEPT OF COMMERCE
NOAA/NWS/NMC WASHINGTON

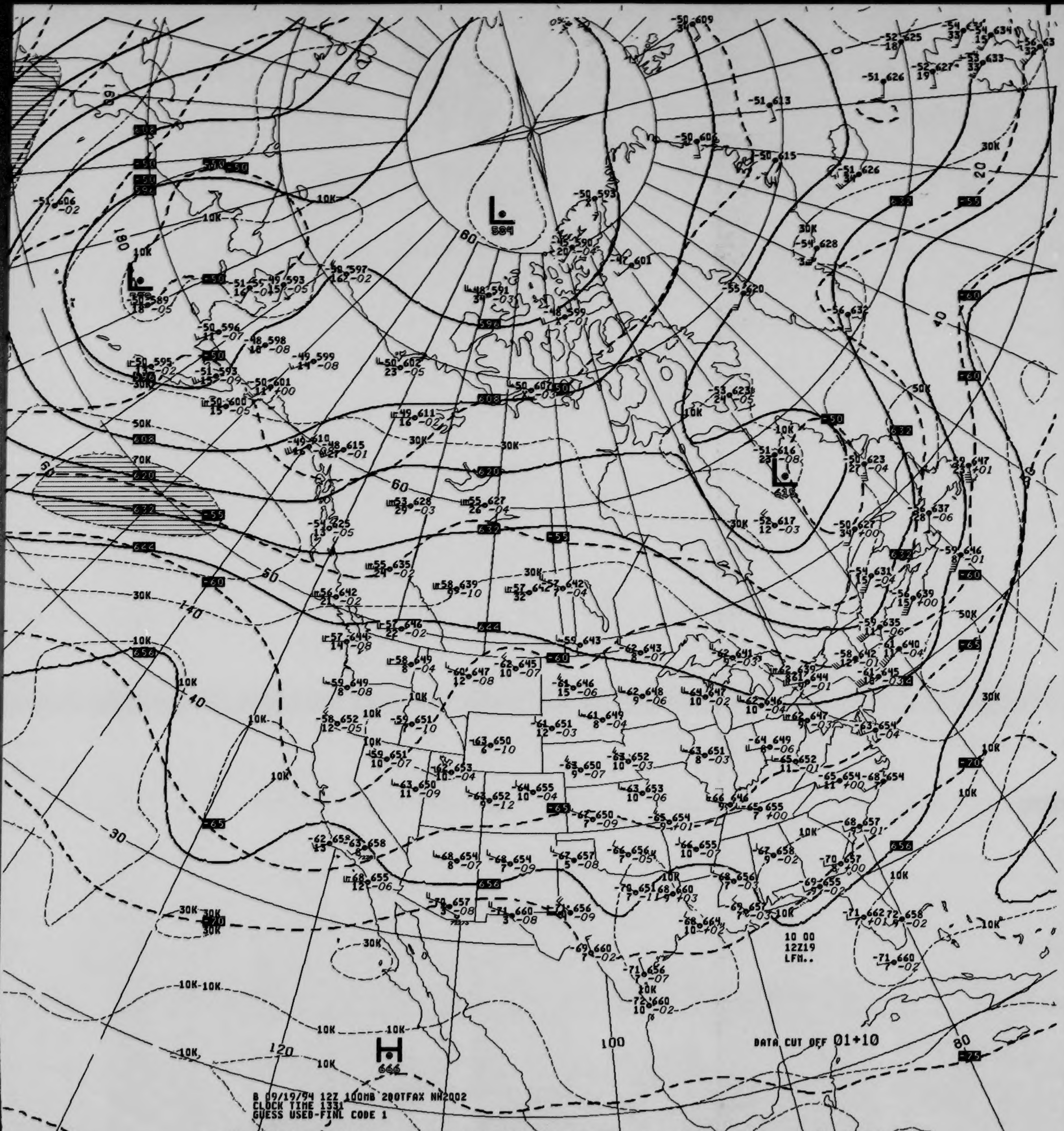
L
584
L
616
H
666
10 00
12Z19
LFM..
10K
30K
50K
70K
60
50
40
30
20
80
100
120
140
160
180
592
596
608
620
632
644
656
-50
-55
-60
-65
-70
-75

B 09/19/94 12Z 100MB 200TFAX NH2002
CLOCK TIME 1331
GUESS USED-FINL CODE 1

DATA CUT OFF 01+10

V4329.. 100MB ANALYSIS HEIGHTS/ISOTACHS 12Z MON 19 SEP 94

US DEPT OF COMMERCE
NOAA/NWS/NMC WASHINGTON

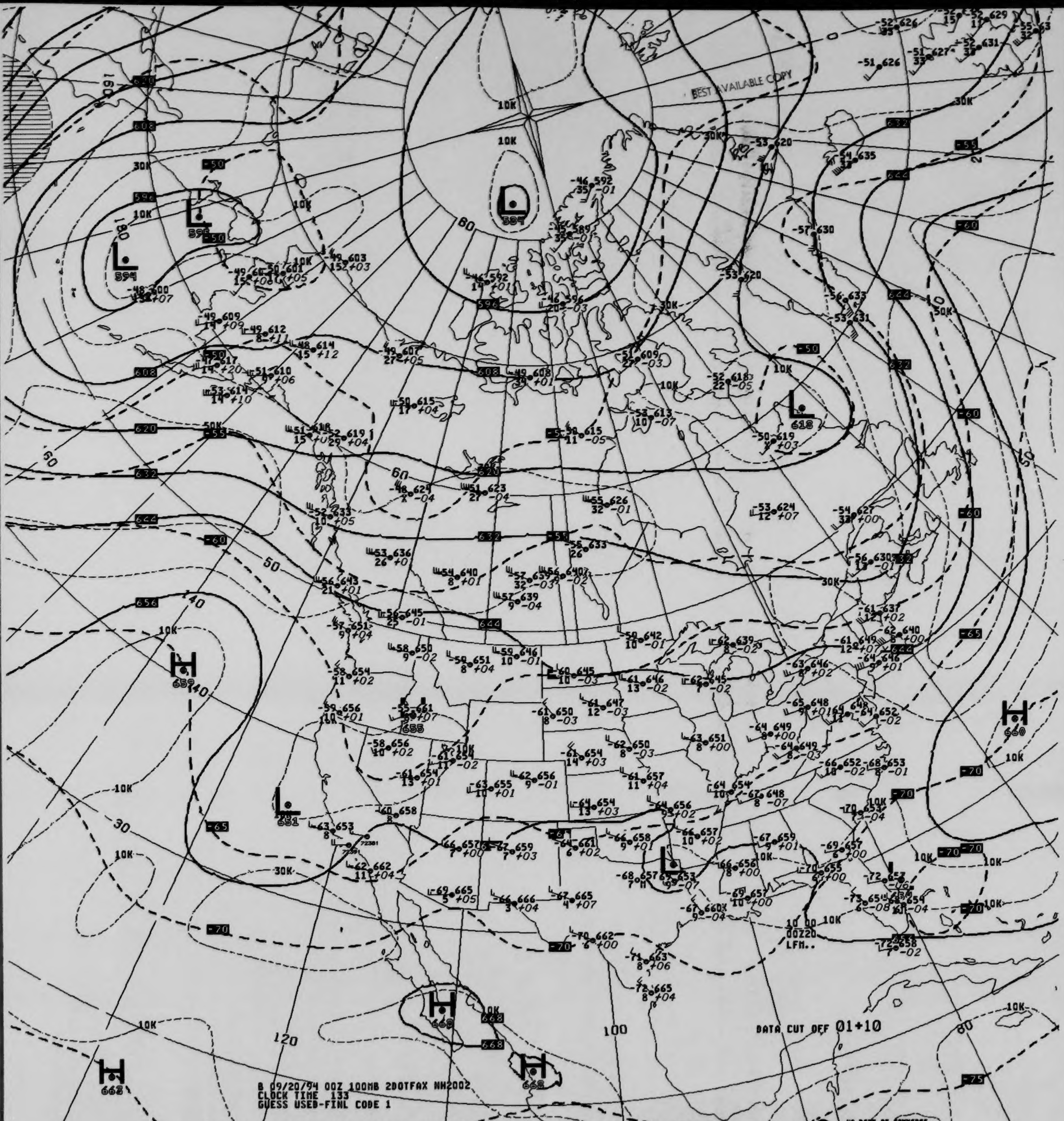
584
596
594
618
659
655
651
660
668
668
668
DATA CUT OFF 01+10
10 00
00Z20
LFM..
10K
30K
50K
-50
-55
-60
-65
-70
-75
608
620
632
644
656
160
180
140
120
100
80
60
50
30

BEST AVAILABLE COPY

8 09/20/94 00Z 100MB 2DOTFAX NH2002
CLOCK TIME 133
GUESS USED-FINL CODE 1

V4328.. 100MB ANALYSIS HEIGHTS/ISOTACHS 00Z TUE 20 SEP 94 .

US DEPT OF COMMERCE
NOAA/NWS/NMC WASHINGTON

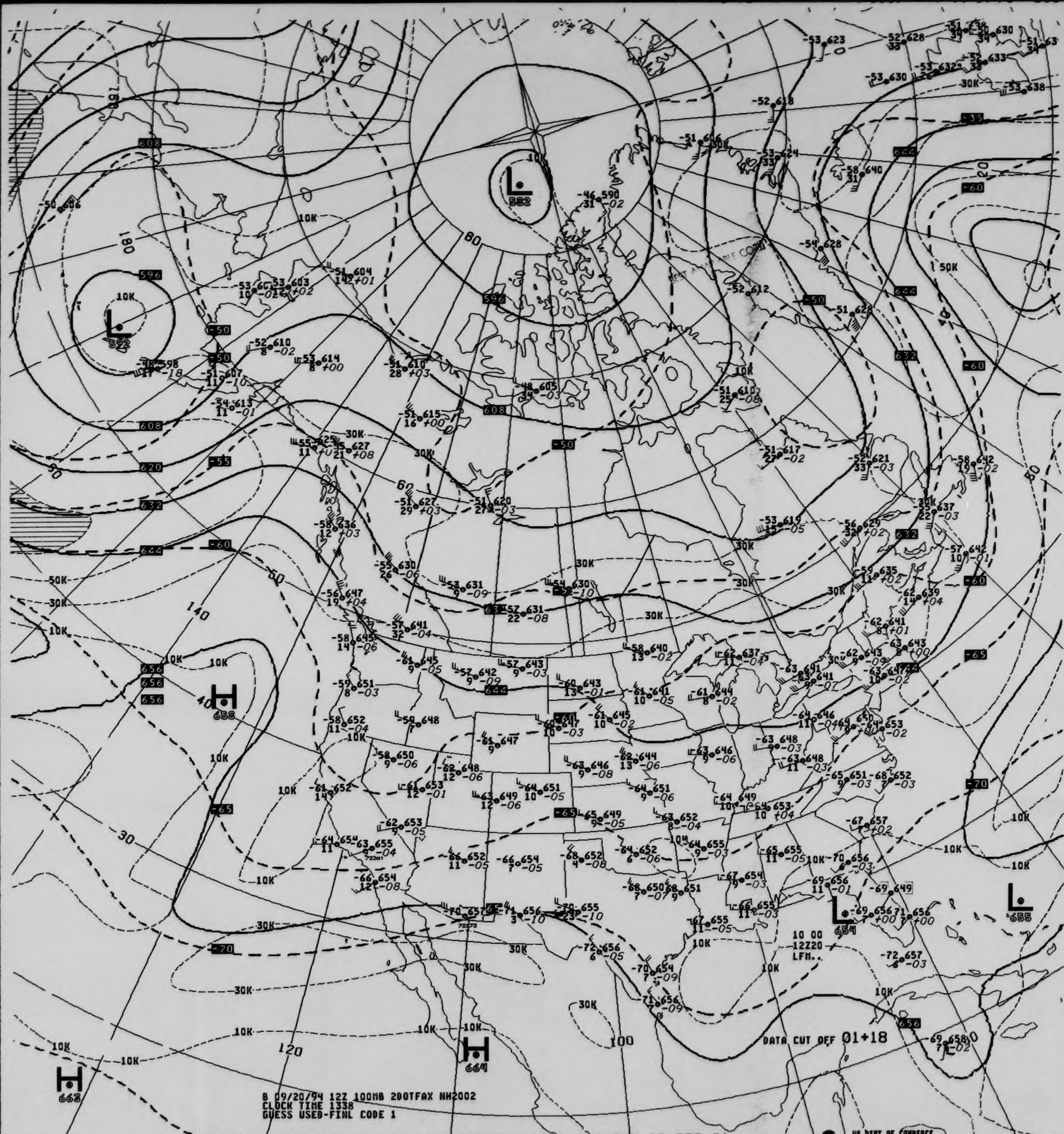
L 582
L 592
H 658
H 664
H 663
L 654
L 655
DATA CUT OFF 01+18
10 00
12Z20
LFM..
BEST AVAILABLE COPY

B 09/20/94 12Z 100MB 200TFAX NH2002
CLOCK TIME 1338
GUESS USED-FINL CODE 1

V4329.. 100MB ANALYSIS HEIGHTS/ISOTACHS 12Z TUE 20 SEP 94

US DEPT OF COMMERCE
NOAA/NWS/NMC WASHINGTON

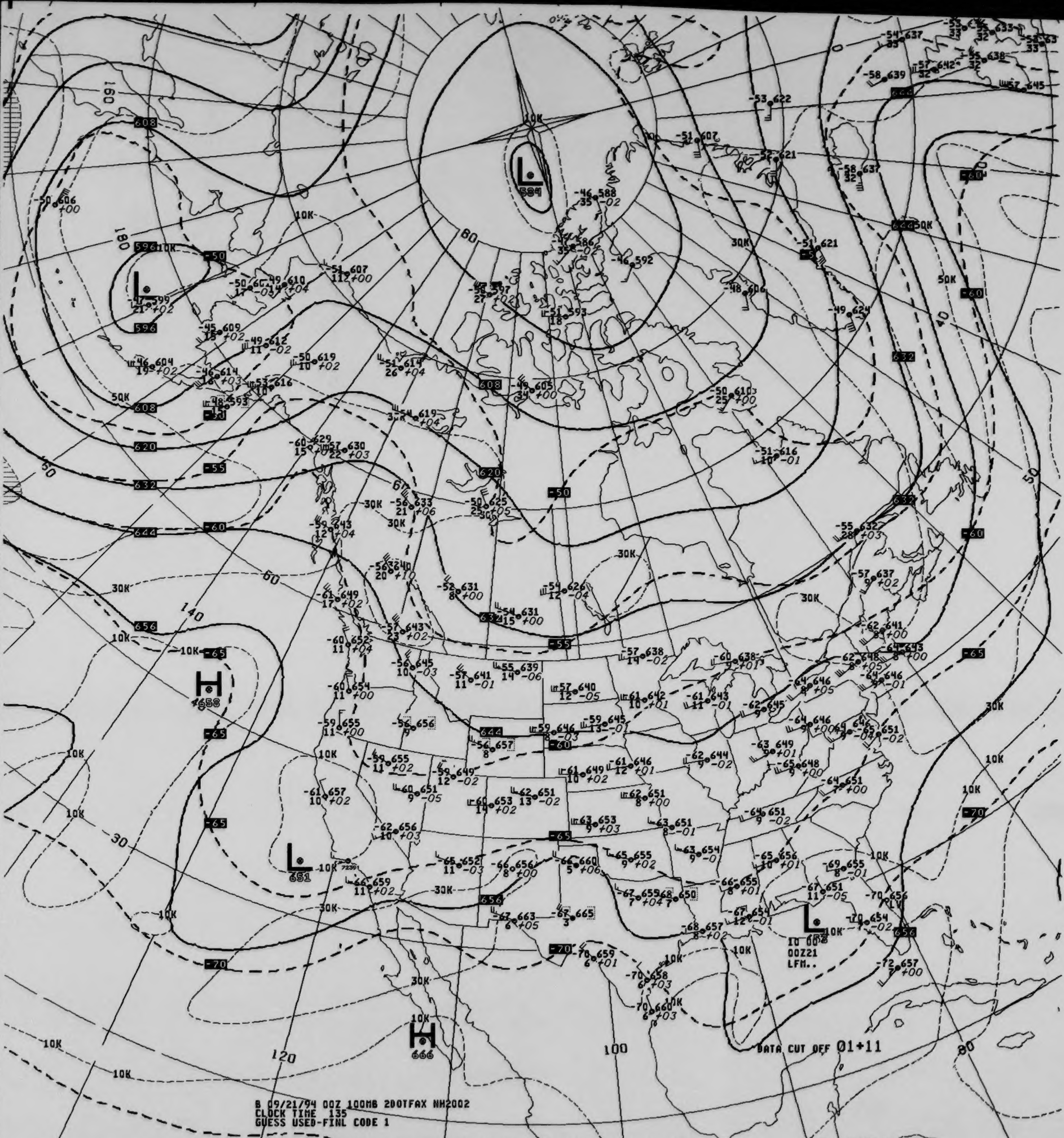
B 09/21/94 00Z 100MB 2D0TFAX NH2002
CLOCK TIME 135
GUESS USED-FINL CODE 1
DATA CUT OFF 01+11
L 584
L 596
L 651
L 10 008 00Z21 LFM..
H 658
H 666
10K
30K
50K
608
620
632
644
656
596
-50
-55
-60
-65
-70
160
180
140
120
100
80
60
50
40
30
0

V4328.. 100MB ANALYSIS HEIGHTS/ISOTACHS 00Z WED 21 SEP 94

US DEPT OF COMMERCE
NOAA/NWS/NMC WASHINGTON

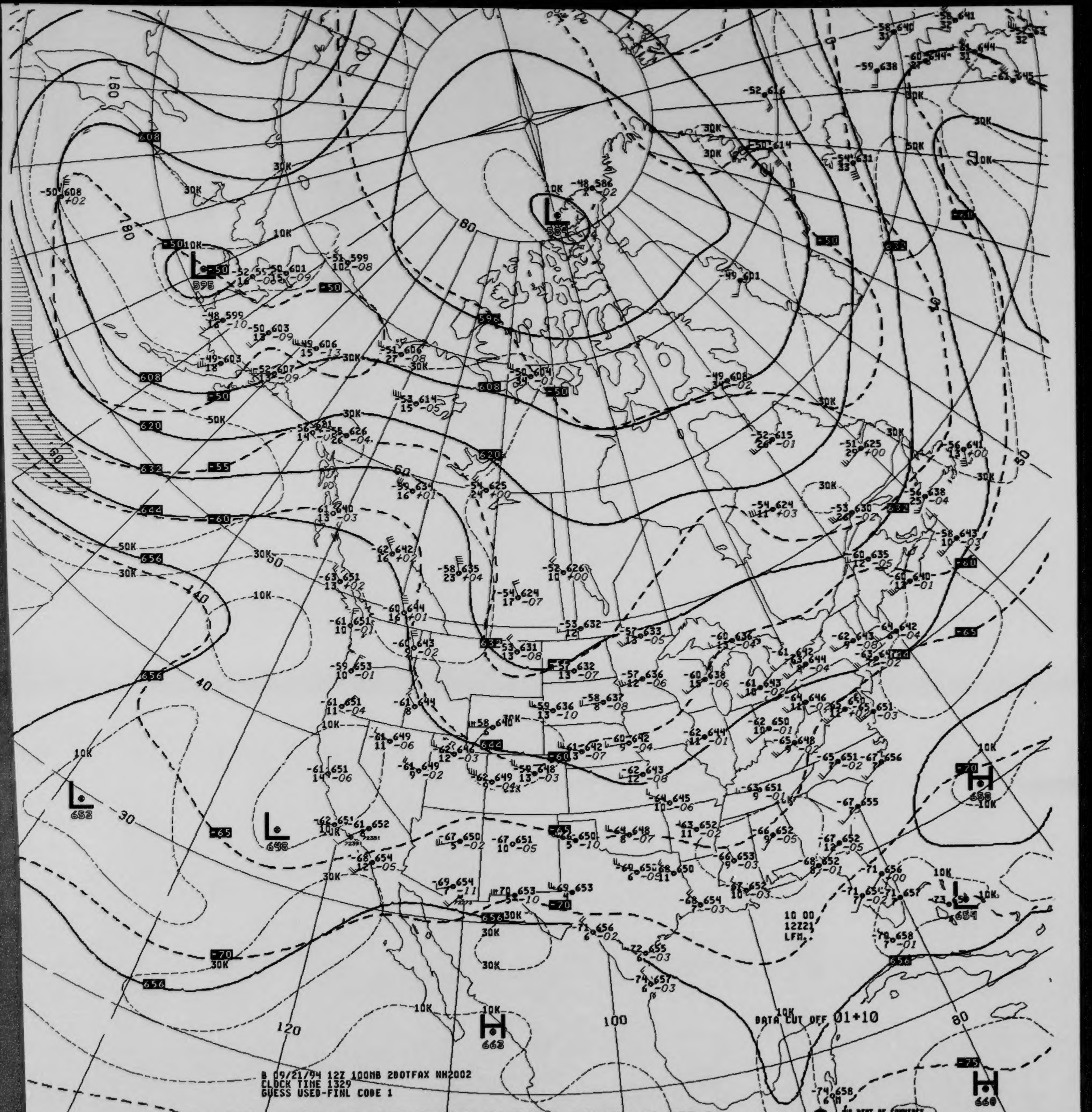
L 584
L 595
L 653
L 648
H 663
H 658
L 654
H 660
608
596
620
632
644
656
-50
-55
-60
-65
-70
-75
10K
30K
50K
160
180
140
120
100
80
60
40
30
10 00
12Z21
LFM.
DATA CUT OFF 01+10

B 09/21/94 12Z 100MB 2D0TFAX NH2002
CLOCK TIME 1329
GUESS USED-FINL CODE 1

V4329.. 100MB ANALYSIS HEIGHTS/ISOTACHS 12Z WED 21 SEP 94

US DEPT OF COMMERCE
NOAA/NWS/NMC WASHINGTON

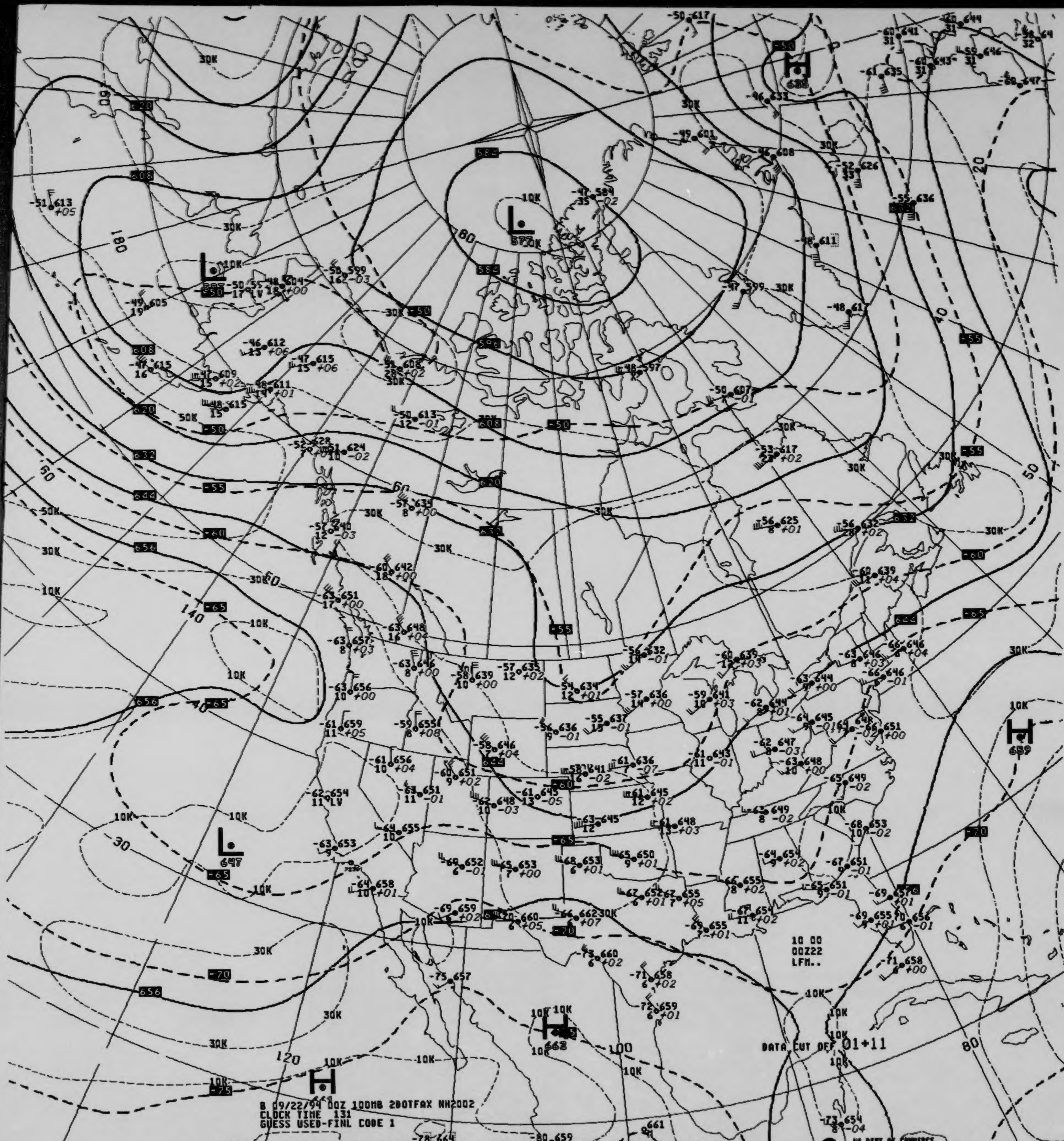

L
577
L
H
636
H
659
L
647
H
662
H
DATA CUT OFF 01+11
10 00
00Z22
LFM..

B 09/22/94 00Z 100MB 200TFAX NH2002
CLOCK TIME 131
GUESS USED-FINL CODE 1

V4328.. 100MB ANALYSIS HEIGHTS/ISOTACHS 00Z THU 22 SEP 94

US DEPT OF COMMERCE
NOAA/NWS/NMC WASHINGTON

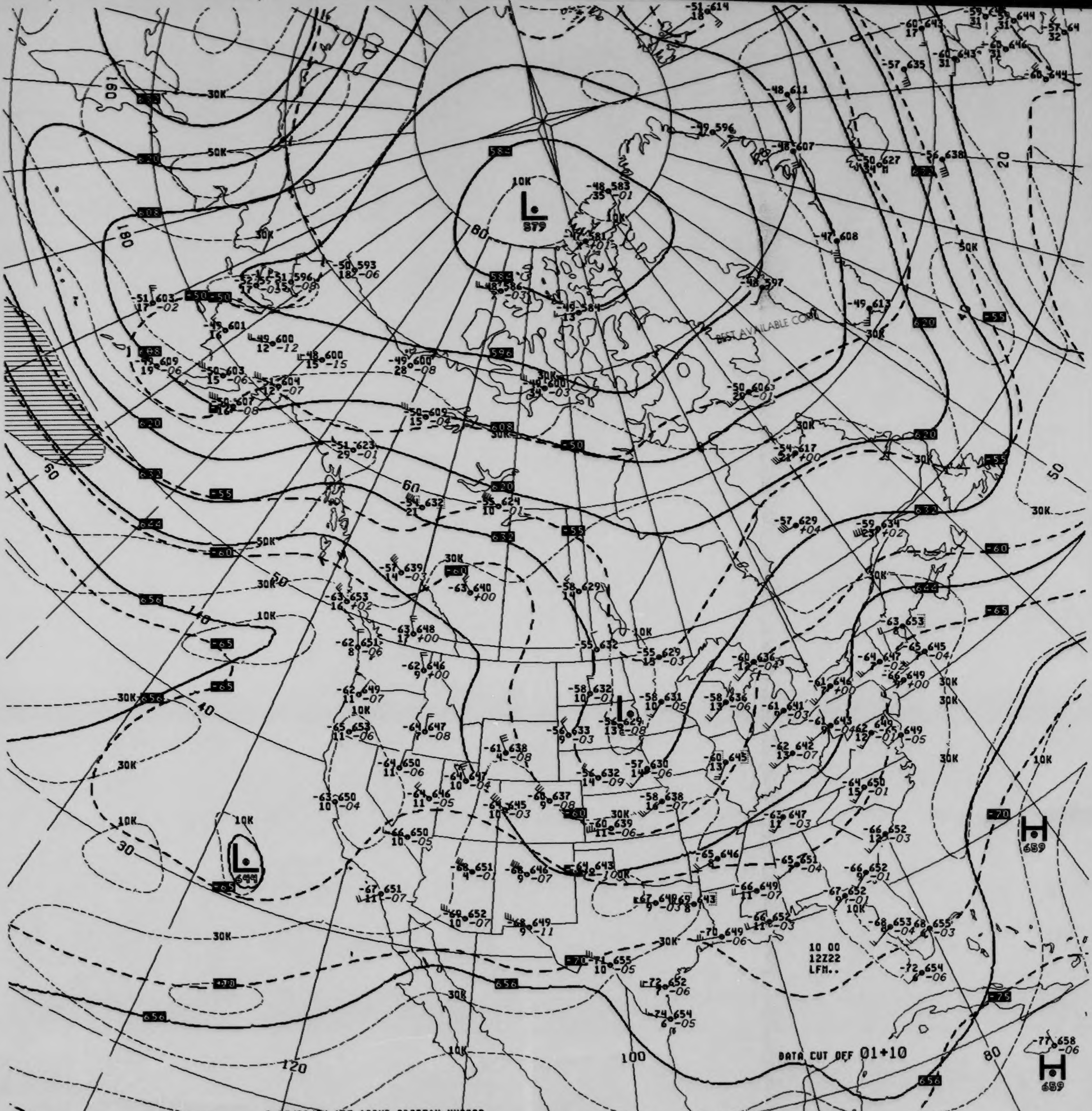
BEST AVAILABLE COPY
DATA CUT OFF 01+10
10 00
12Z22
LFM..
L
579
L
629
L
644
H
659
H
659

B 09/22/94 12Z 100MB 2DOTFAX NH2002
CLOCK TIME 1338
GUESS USED-FINL CODE 1

V4329.. 100MB ANALYSIS HEIGHTS/ISOTACHS 12Z THU 22 SEP 94

US DEPT OF COMMERCE
NOAA/NWS/NMC WASHINGTON

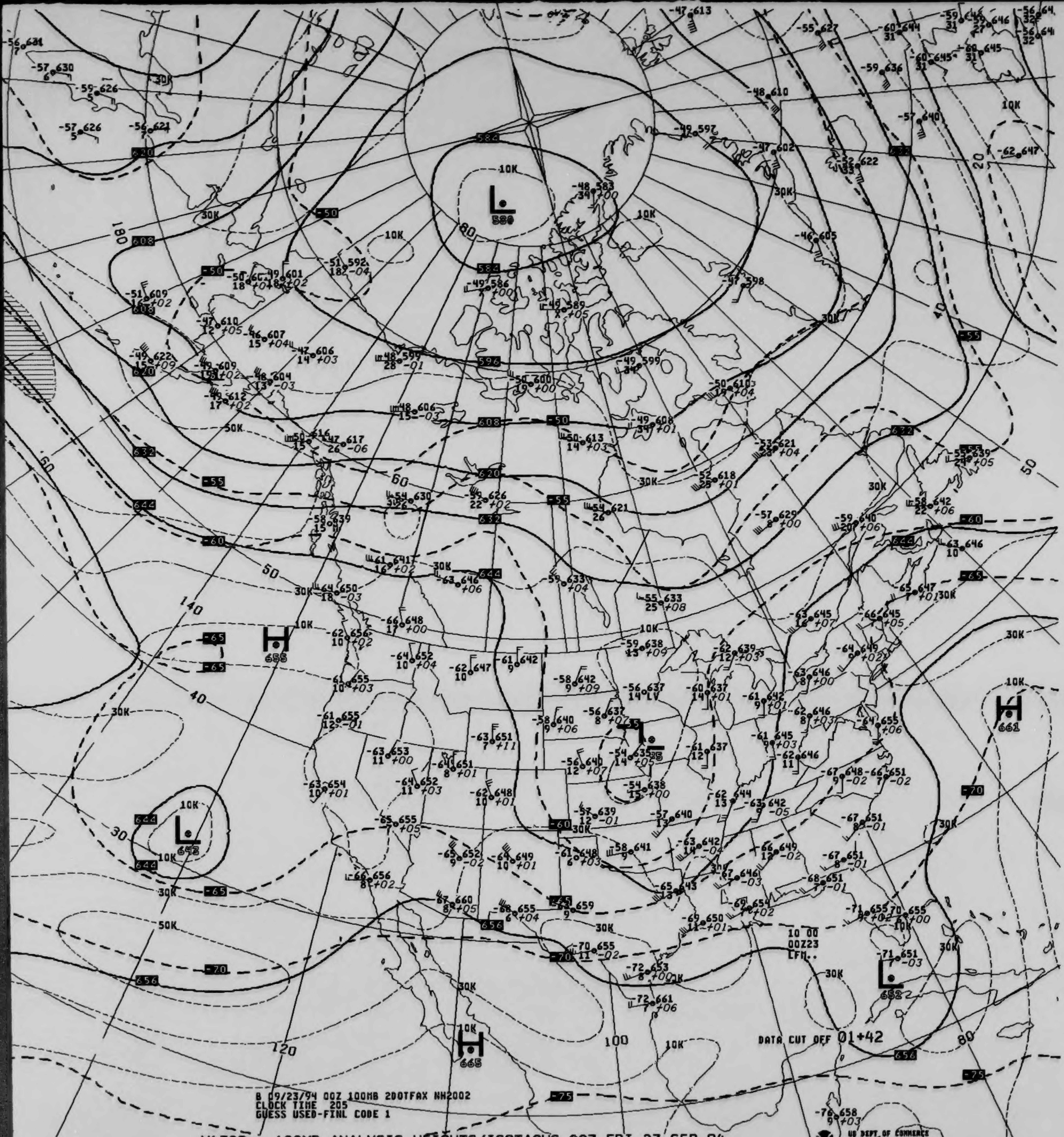
B 09/23/94 00Z 100MB 2DOTFAX NH2002
CLOCK TIME 205
GUESS USED-FINL CODE 1
DATA CUT OFF 01+42
10 00
00Z23
LFM..
L 580
L 632
L 642
L 652
H 655
H 661
H 665
584
596
608
620
632
644
656
-50
-55
-60
-65
-70
-75
10K
30K
50K
180
140
120
100
80
60
50
40
30
20

V4328.. 100MB ANALYSIS HEIGHTS/ISOTACHS 00Z FRI 23 SEP 94

US DEPT OF COMMERCE
NOAA/NWS/NMC WASHINGTON

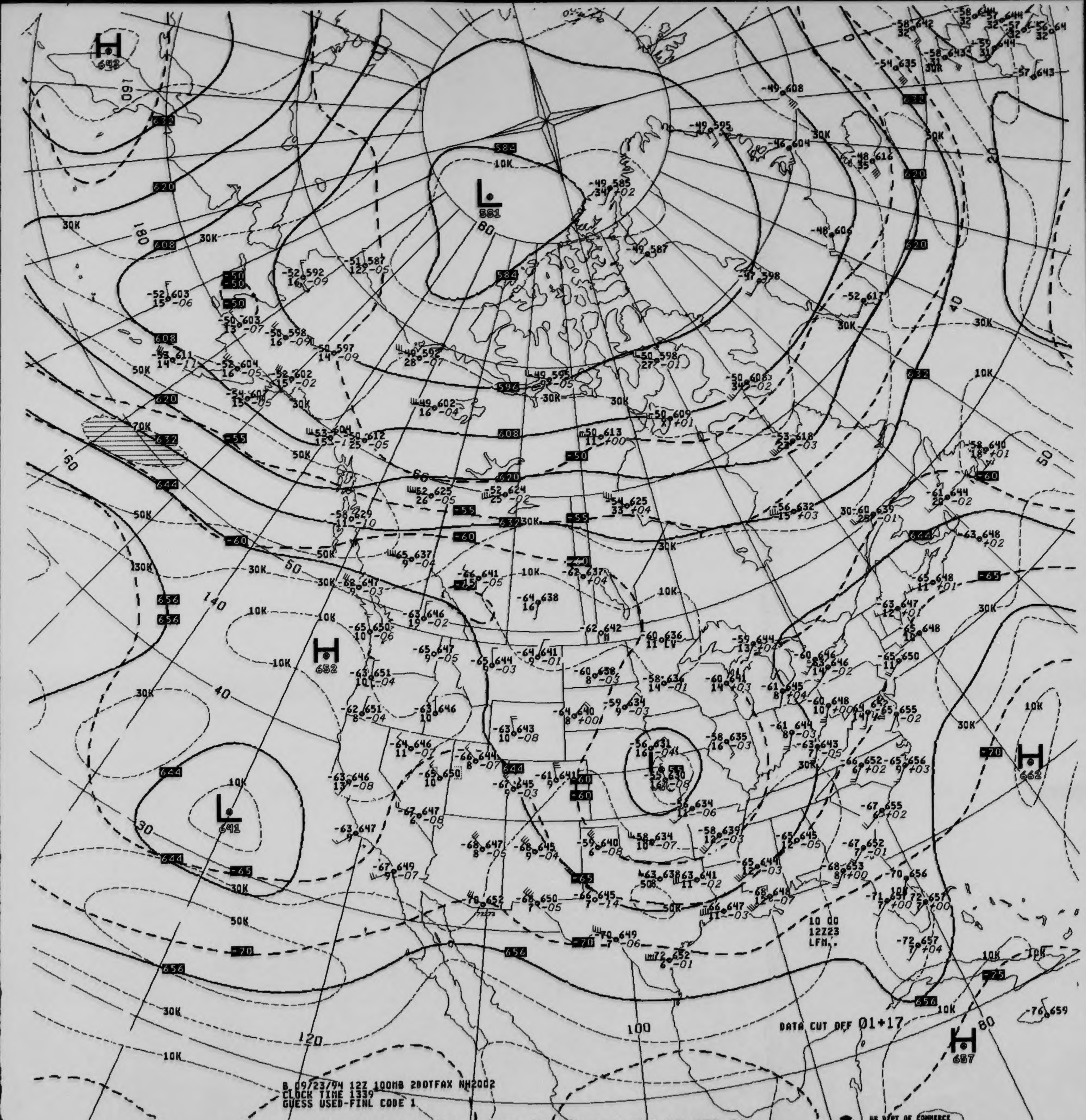
B 09/23/94 12Z 100MB 200TFAX NH2002
CLOCK TIME 1339
GUESS USED-FINL CODE 1
DATA CUT OFF 01+17
10 00
12Z23
LFM..
H 642
L 581
H 652
L 641
L 631
H 662
H 687
10K
30K
50K
70K

V4329.. 100MB ANALYSIS HEIGHTS/ISOTACHS 12Z FRI 23 SEP 94

US DEPT OF COMMERCE
NOAA/NWS/NMC WASHINGTON

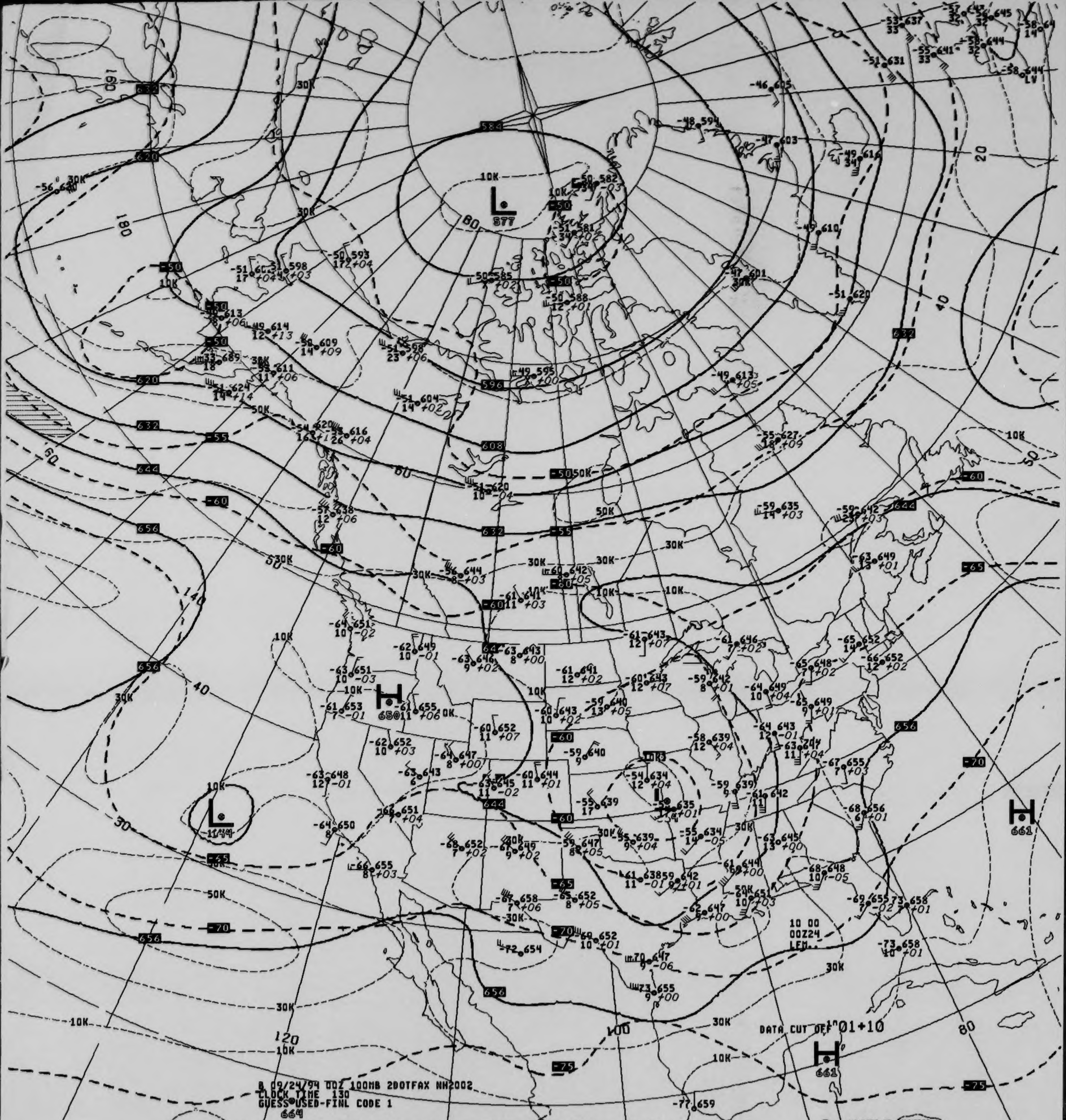
L
577
L
1144
H
650
H
661
H
661
584
596
608
620
632
644
656
-50
-55
-60
-65
-70
-75
10K
30K
50K
180
160
140
120
100
80
60
40
20
DATA CUT OFF 01+10
10 00
00Z24
LFM..
8 09/24/94 00Z 100MB 2DOTFAX NH2002
CLOCK TIME 130
GUESS USED-FINL CODE 1
664

V4328.. 100MB ANALYSIS HEIGHTS/ISOTACHS 00Z SAT 24 SEP 94

US DEPT OF COMMERCE
NOAA/NWS/NMC WASHINGTON

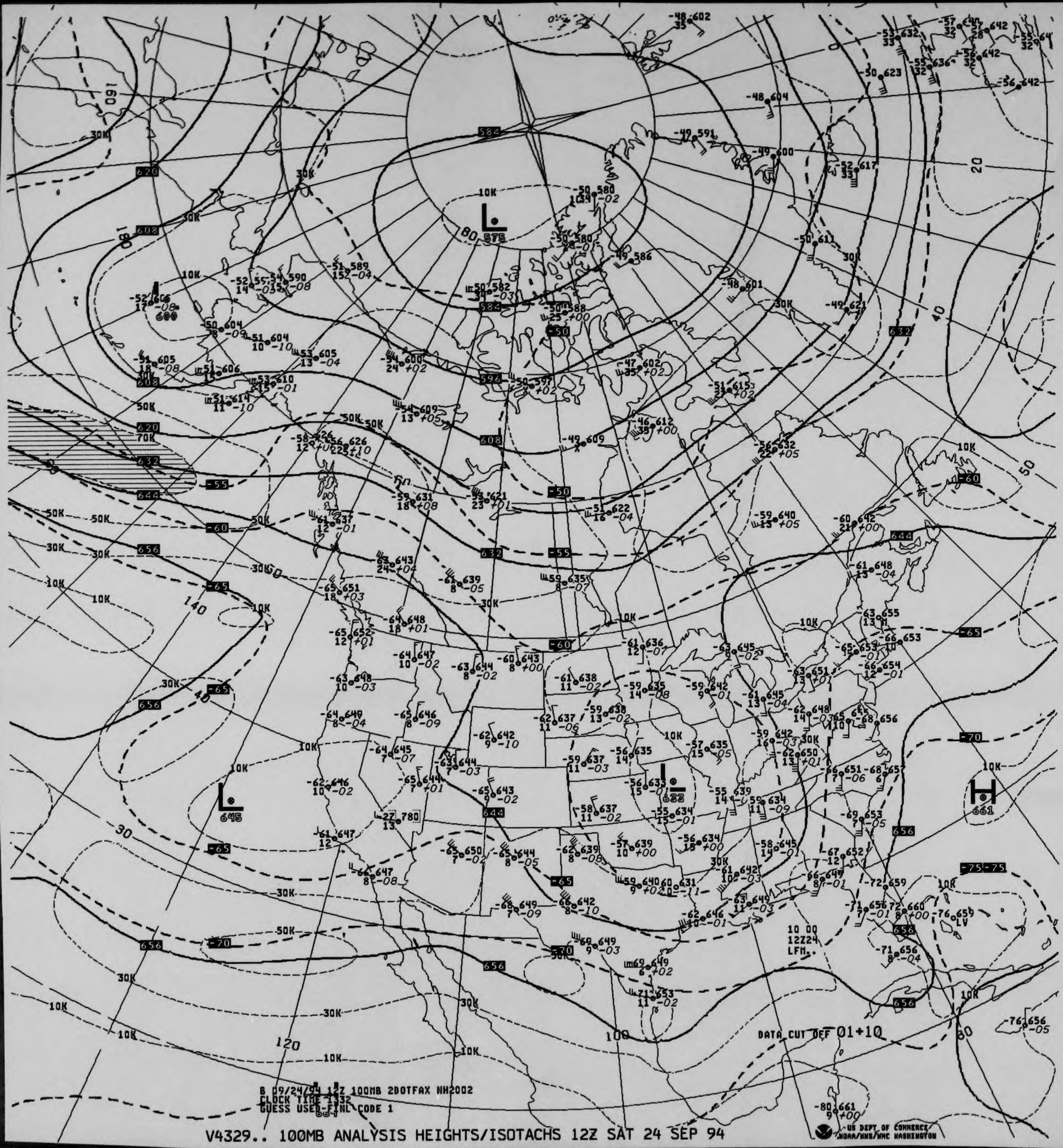
B 09/24/94 12Z 100MB 2DOTFAX NH2002
CLOCK TIME 1332
GUESS USED-FINL CODE 1
DATA CUT OFF 01+10
10 00
12Z24
LFM..
L
578
L
645
L
633
H
661
584
596
608
620
632
644
656
-50
-55
-60
-65
-70
-75
-75
10K
30K
50K
70K
160
180
140
120
100
80
40
30
20
50
-48 602 35
-57 640 32
-53 632 33
-55 636 32
-56 642 32
-55 64 32
-56 642
-50 623
-48 604
-49 591
-49 600
-52 617 33
-50 580
-50 580
-49 586
-50 611
-48 601
-49 621
-51 589 152 -04
-52 55 54 590 14 -03 15 -08
-52 606 17 -08
-50 604 -09
-51 604 10 -10
-53 605 13 -04
-51 605 18 -08
-51 606 15
-53 610 15 -01
-51 614 11 -10
-50 582 34 -03
-50 588 25 +00
-54 600 24 +02
-50 597 +02
-47 602 35 +02
-51 615 21 +02
-54 609 13 +05
-46 612 35 +00
-49 609
-56 632 22 +05
-58 626 12 +0
-56 626 22 +10
-59 631 18 +08
-53 621 23 +01
-51 622 16 -04
-59 640 13 +05
-60 642 21 +00
-61 637 12 -01
-63 643 24 +04
-61 639 8 -05
-59 635 8 -07
-61 648 13 -04
-65 651 18 +03
-64 648 18 +01
-63 655 13
-65 652 12 +01
-64 647 10 -02
-63 644 8 -02
-60 643 8 +00
-61 636 12 -07
-63 645 9 -02
-65 653 12 -01
-66 653 10
-66 654 12 -01
-63 648 10 -03
-61 638 11 -02
-59 635 14 -08
-59 642 9 -01
-61 645 13 -04
-63 651 13 +01
-64 640 8 -04
-65 646 8 -09
-62 637 11 -06
-59 638 13 -02
-62 648 14 -03
-65 10
-68 656
-62 642 9 -10
-64 645 7 -07
-63 644 7 -03
-59 637 11 -03
-56 635 14
-57 635 15 -05
-59 642 16 -03
-62 650 13 +01
-62 646 10 -02
-65 644 7 +01
-65 643 8 -02
-56 633 15 -01
-58 637 11 -02
-55 634 15 -01
-55 639 14
-59 634 11 -09
-66 651 7 -06
-68 657 6
-27 780 13
-61 647 12
-69 653 7 -05
-65 650 7 -02
-65 644 8 -05
-62 639 8 -08
-57 639 10 +00
-56 634 15 +00
-58 645 14 -01
-67 652 -12
-66 647 8 -08
-59 640 9 +02
-60 631 10 -11
-61 642 10 -03
-66 649 8 -01
-72 659
-68 649 7 -09
-66 642 8 -10
-62 646 10 -01
-63 649 11 -03
-71 656 7 -01
-72 660 8 +00
-76 659 LV
-69 649 9 -03
-69 649 6 +02
-71 656 8 -04
-71 653 11 -02
-76 656 -05
-80 661 9 +00
US DEPT OF COMMERCE NOAA/NWS/NMC WASHINGTON

V4329.. 100MB ANALYSIS HEIGHTS/ISOTACHS 12Z SAT 24 SEP 94

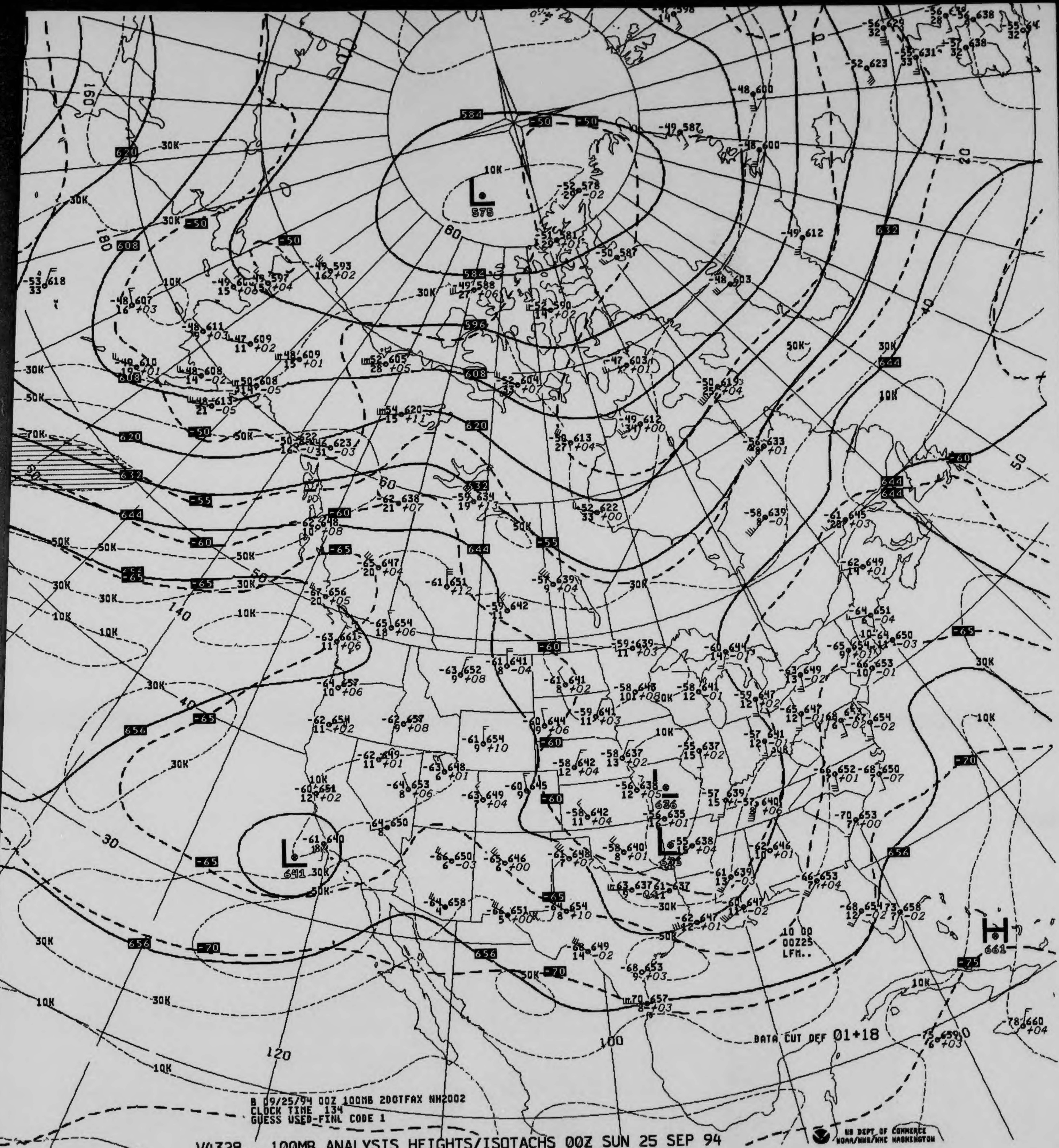
B 09/25/94 00Z 100MB 2DOTFAX NH2002
CLOCK TIME 134
GUESS USED-FINL CODE 1
DATA CUT OFF 01+18
10 00
00Z25
LFM..
US DEPT OF COMMERCE
NOAA/NWS/NMC WASHINGTON
L
575
L
641
L
636
L
635
H
661
584
596
608
620
632
644
656
-50
-55
-60
-65
-70
-75
10K
30K
50K
70K
180
160
140
120
100
80
60
50
40
30
20

V4328.. 100MB ANALYSIS HEIGHTS/ISOTACHS 00Z SUN 25 SEP 94

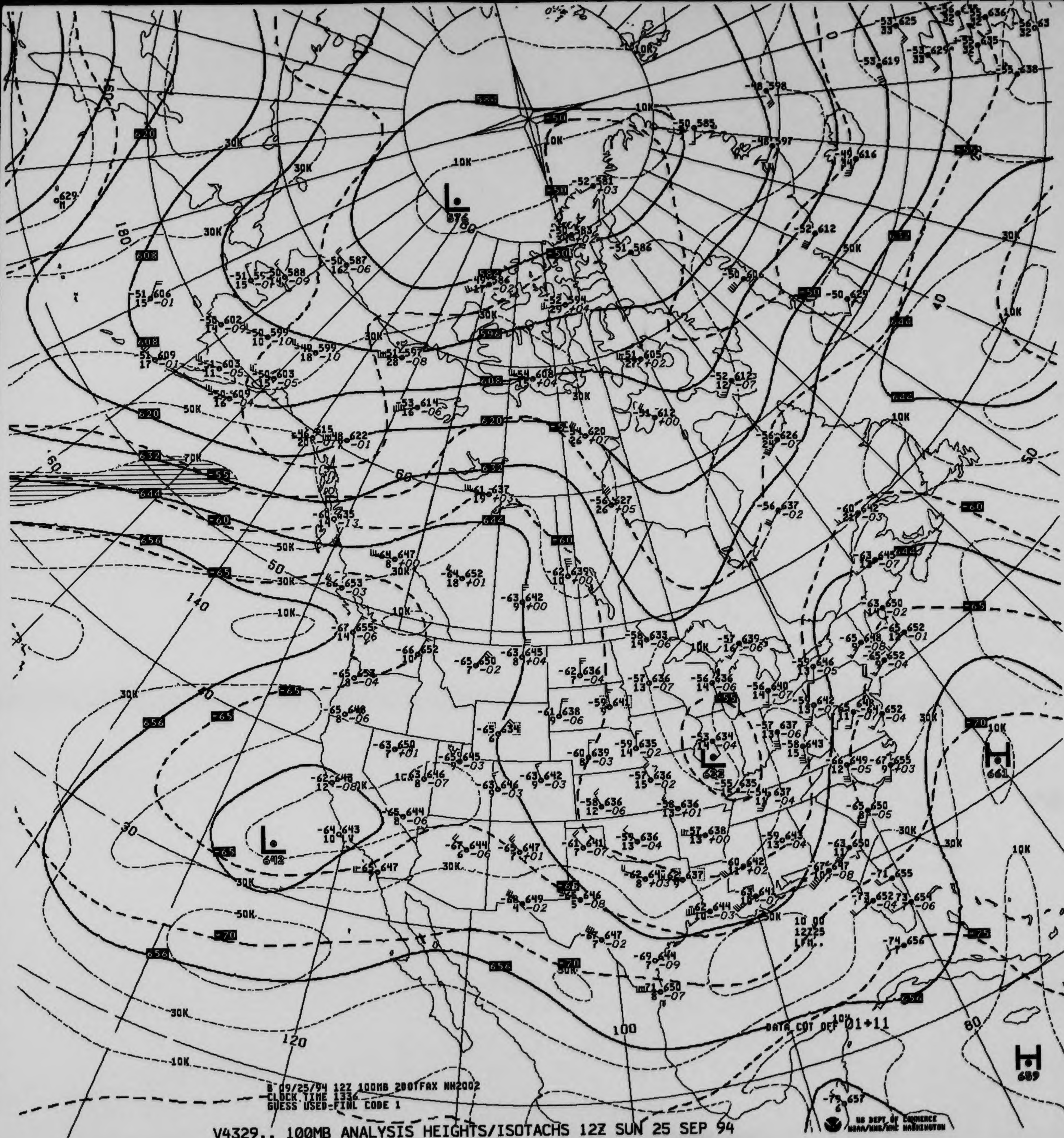
L
576
L
642
L
628
H
661
H
689
580
596
608
620
632
644
656
-50
-55
-60
-65
-70
-75
10K
30K
50K
70K
180
160
140
120
100
80
40
50
60
10 00
12Z25
LFM..
DATA CUT OFF 01+11
B 09/25/94 12Z 100MB 2DOTFAX NH2002
CLOCK TIME 1336
GUESS USED-FINL CODE 1
US DEPT OF COMMERCE
NOAA/NWS/NMC WASHINGTON

V4329.. 100MB ANALYSIS HEIGHTS/ISOTACHS 12Z SUN 25 SEP 94

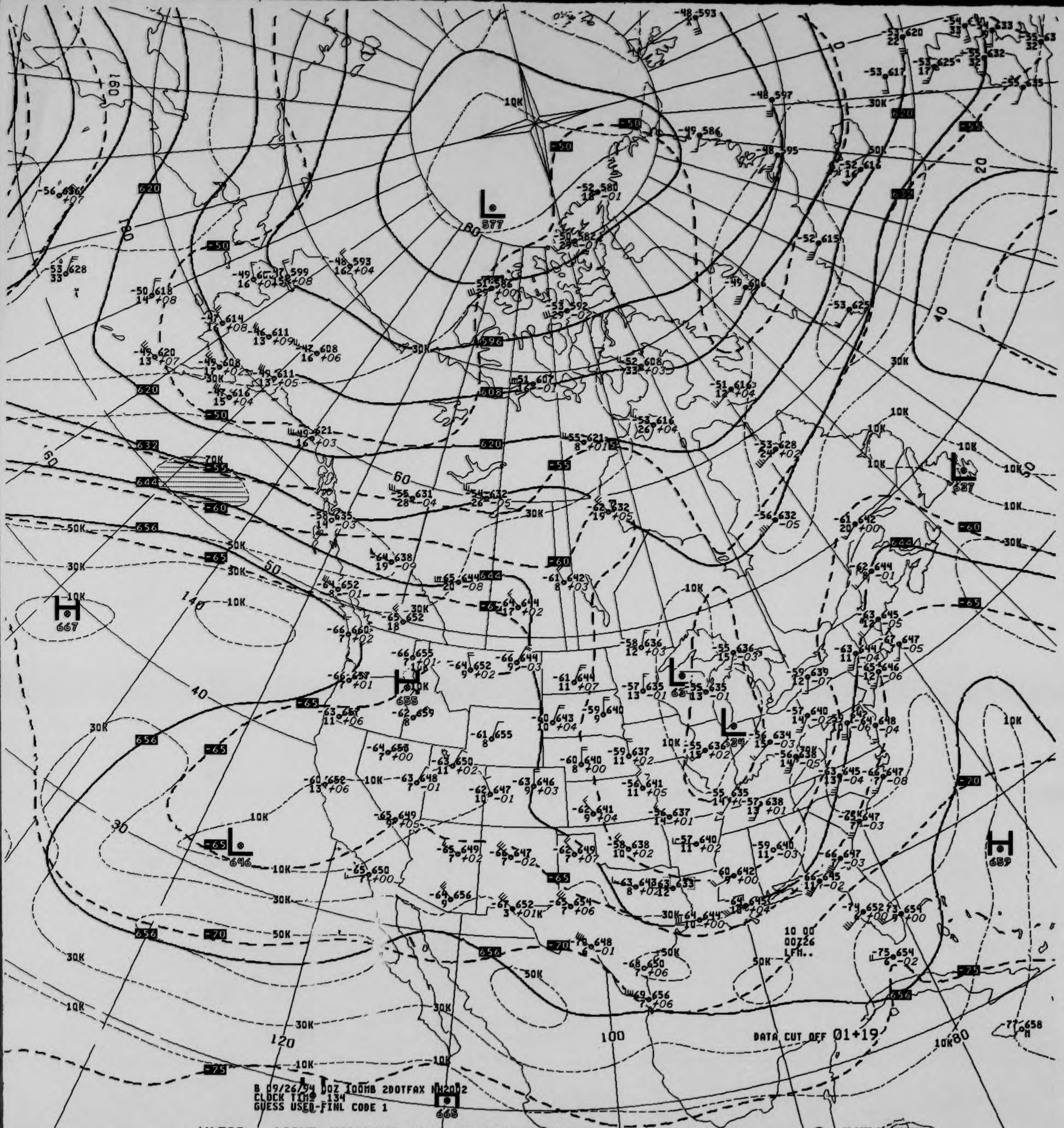

L 577
L 646
L 637
H 667
H 655
H 659
H 665
620
632
644
656
608
596
-50
-55
-60
-65
-70
-75
10K
30K
50K
70K
160
180
140
120
100
80
60
50
40
30
20
10
10 00
00Z26
LFM..
DATA CUT OFF 01+19
B 09/26/94 00Z 100MB 2DOTFAX NH2002
CLOCK TIME 134
GUESS USED-FINL CODE 1
US DEPT OF COMMERCE
NOAA/NWS/NMC WASHINGTON

V4328.. 100MB ANALYSIS HEIGHTS/ISOTACHS 00Z MON 26 SEP 94

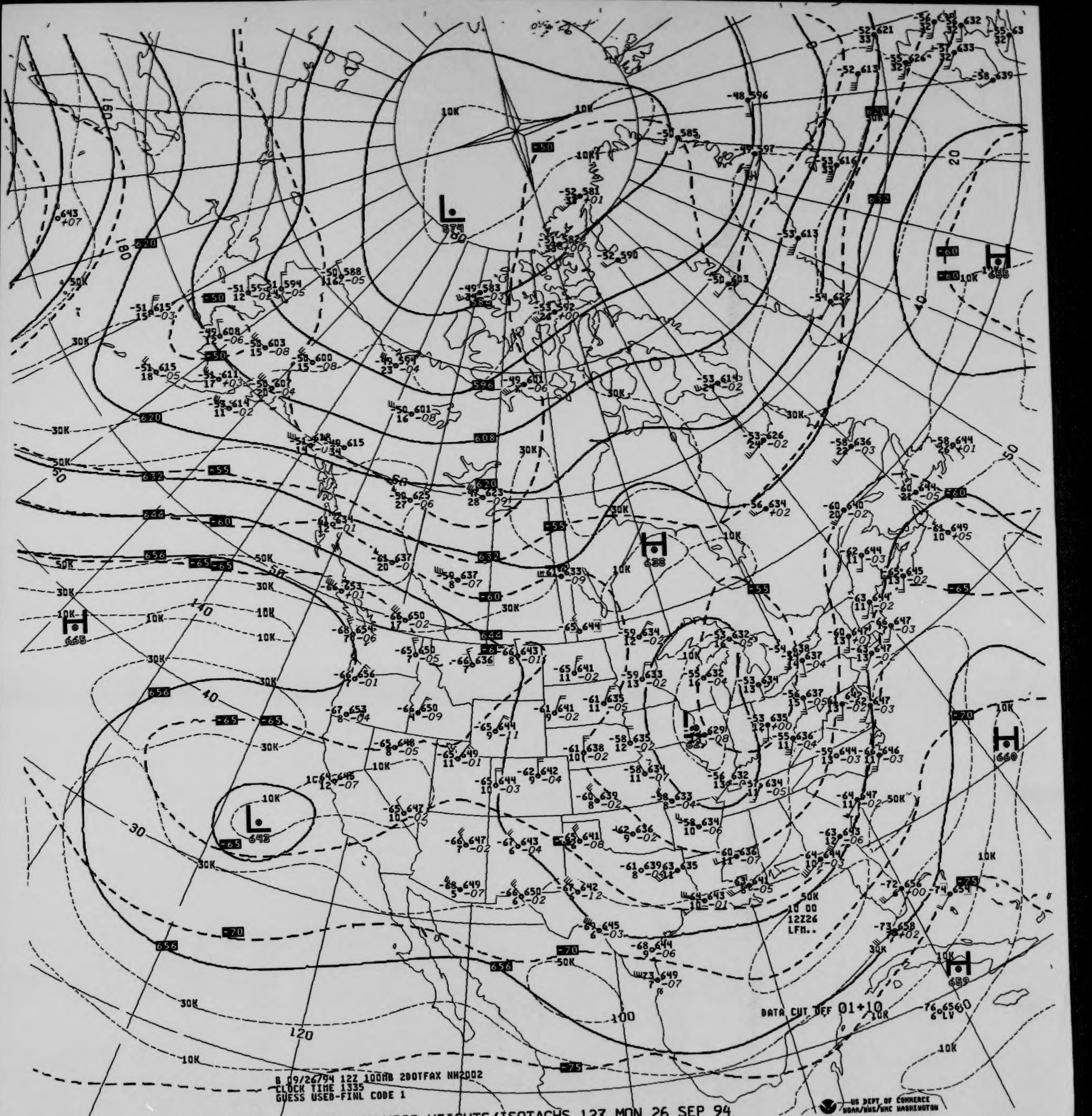
DATA CUT OFF 01+10
10 00
12Z26
LFM..
US DEPT OF COMMERCE
NOAA/NWS/NMC WASHINGTON
L
574
L
629
L
642
H
628
H
655
H
660
H
659
H
655
596
608
620
632
644
656
-50
-55
-60
-65
-70
-75
10K
30K
50K
20
30
40
50
60
100
120
140
180

B 09/26/94 12Z 100MB 2DOTFAX NH2002
CLOCK TIME 1335
GUESS USED-FINL CODE 1

V4329.. 100MB ANALYSIS HEIGHTS/ISOTACHS 12Z MON 26 SEP 94

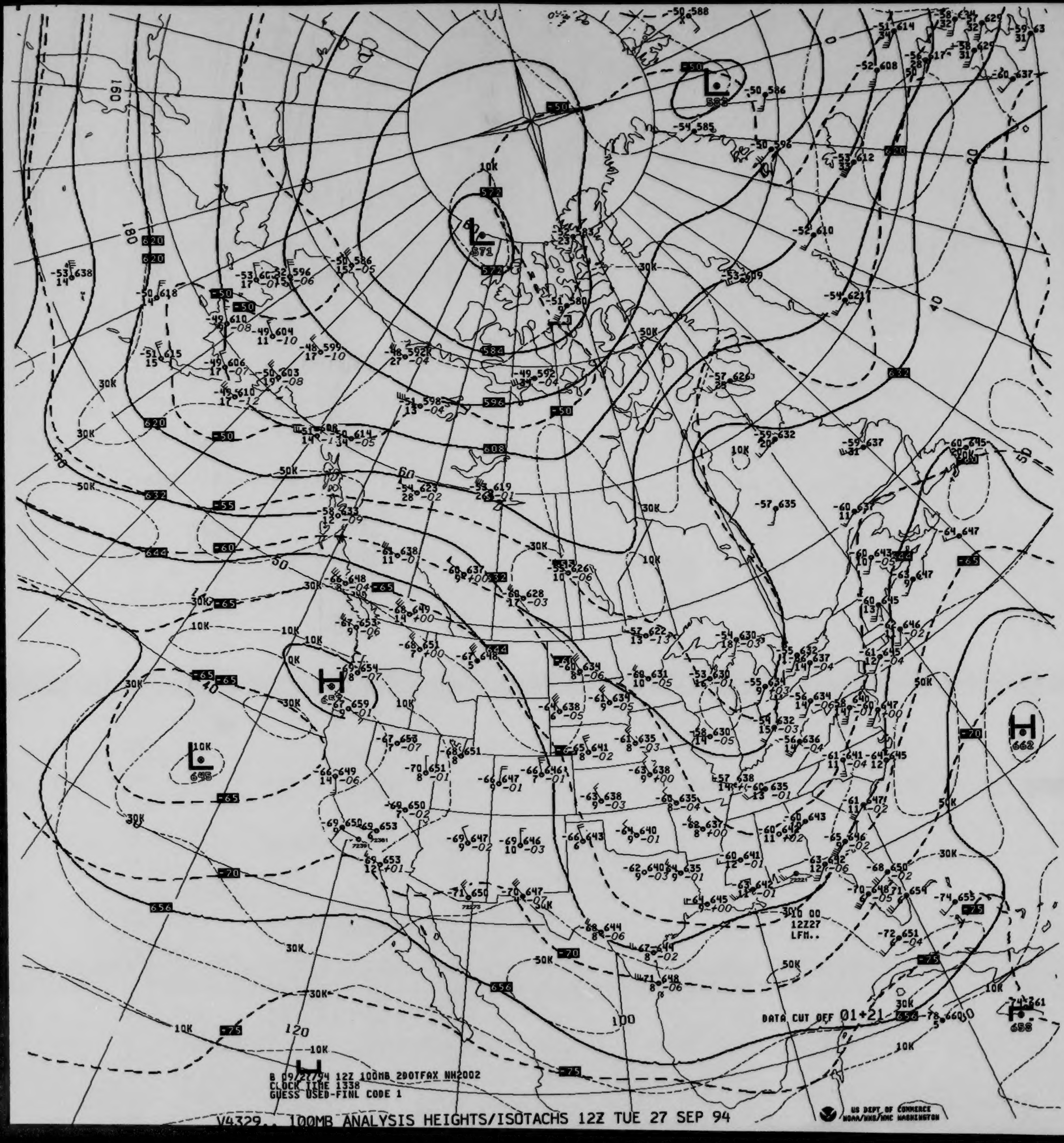

B 09/27/94 12Z 100MB 2DOTFAX NH2002
CLOCK TIME 1338
GUESS USED-FINL CODE 1
DATA CUT OFF 01+21
10 00
12Z27
LFM..
US DEPT OF COMMERCE
NOAA/NWS/NMC WASHINGTON
H
L
571
583
645
662
658
180
160
120
100
40
50
60

V4329.. 100MB ANALYSIS HEIGHTS/ISOTACHS 12Z TUE 27 SEP 94

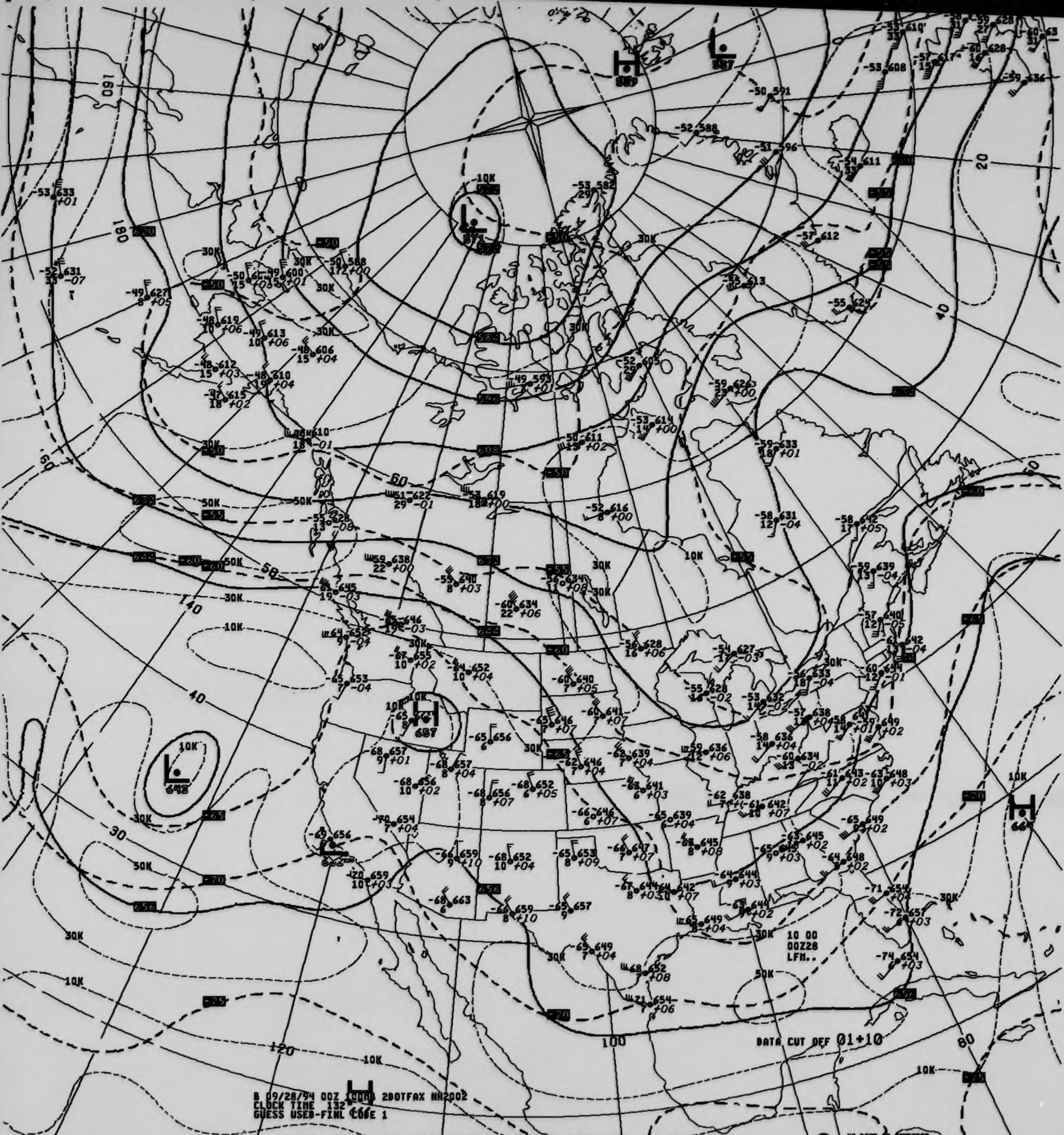

H
L
180
160
140
120
100
80
40
20
10K
30K
50K
-50
-55
-60
-65
-70
-75
10 00
00Z28
LFM..
DATA CUT OFF 01+10

B 09/28/94 00Z 100MB 2DOTFAX NH2002
CLOCK TIME 132
GUESS USED-FINL CODE 1

V4328.. 100MB ANALYSIS HEIGHTS/ISOTACHS 00Z WED 28 SEP 94

US DEPT OF COMMERCE
NOAA/NWS/NMC WASHINGTON

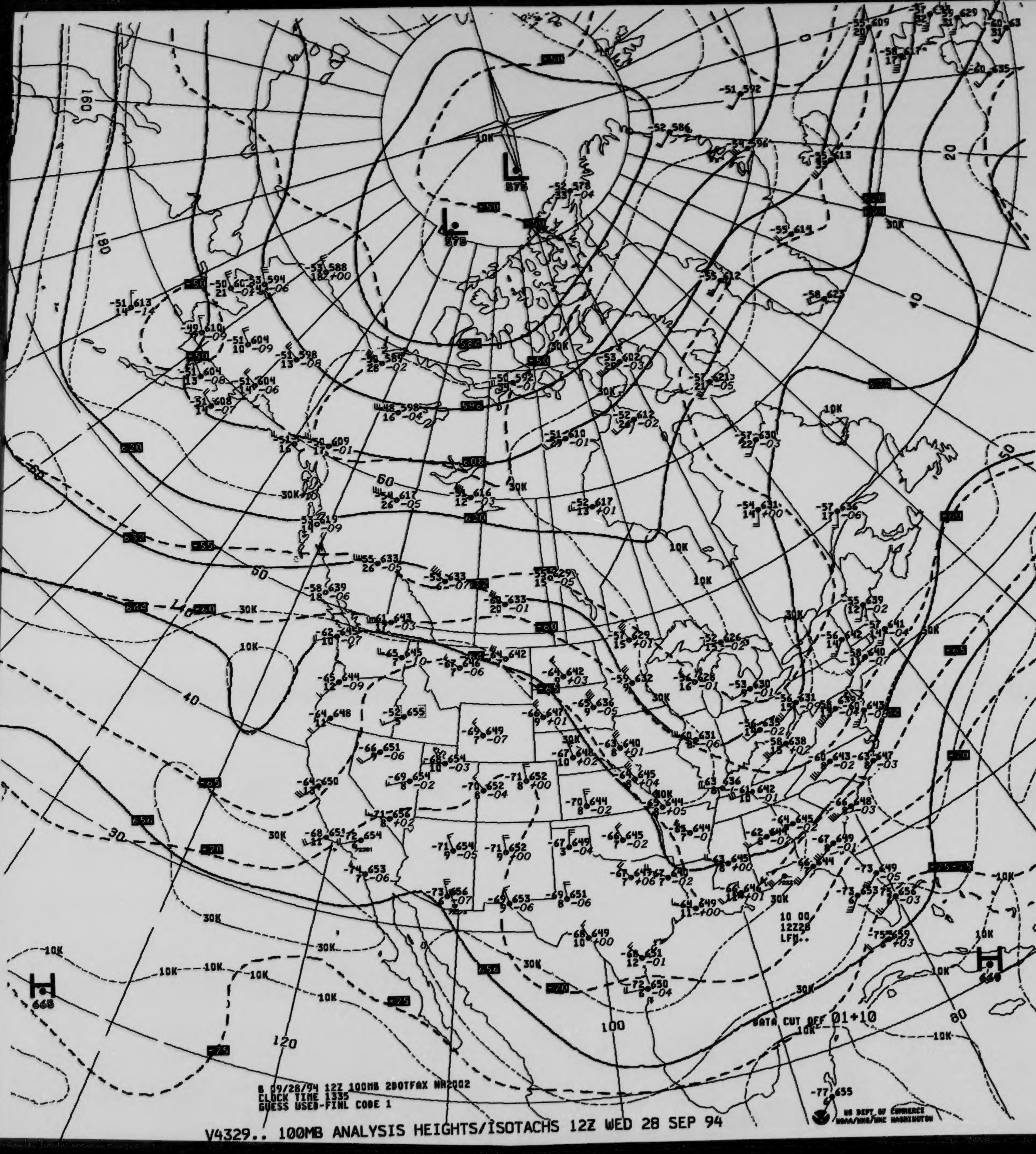

160
180
20
40
50
60
50
40
30
120
100
80
L
578
L
578
H
668
H
660
10K
30K
10K
30K
-50
-55
-60
-65
-70
-75
584
596
608
620
632
644
656
-51 592
-52 586
-54 596
-55 613
-52 578
33 -04
-55 614
-53 612
-58 623
-53 588
182 +00
-50 60
21 -01
-53 594
-51 613
14 -14
-49 610
-09
-51 604
10 -09
-51 598
13 -08
-56 589
28 -02
-51 604
13 -08
-51 604
14 -06
-51 608
14 -07
-50 592
-01
-53 602
20 -03
-57 621
21 -05
-48 598
16 -04
-52 612
22 -02
-51 610
23 -01
-57 630
22 -03
-51
16
-50 609
17 -01
-54 617
26 -05
-51 616
12 -03
-52 617
13 +01
-54 631
14 +00
-57 636
17 -06
-53 619
14 -09
-55 633
26 -02
-55 633
6 -07
-55 629
15 -05
-58 639
18 -06
-58 633
20 -01
-55 639
12 -02
-61 643
17 -03
-62 645
10 -07
-57 629
15 +01
-52 626
15 -02
-56 642
14
-57 641
14 -04
-58 640
11 -07
-65 645
7 -10
-67 646
7 -06
-64 642
-64 642
9 +03
-65 644
12 -09
-59 632
-56 628
16 -01
-53 630
-01
-56 631
15 -09
-58 639
-04
-60 643
-08
-64 648
11
-52 655
5
-69 649
7 -07
-66 647
9 +01
-65 636
9 -05
-56 635
13 -02
-60 631
8 -06
-58 638
15 +02
-66 651
7 -06
-68 654
10 -03
-67 648
10 +02
-63 640
8 +01
-60 643
8 -02
-63 647
8 -03
-64 650
13
-69 654
8 -02
-70 652
8 -04
-71 652
8 +00
-64 645
8 +04
-63 636
8
-61 642
10 -01
-70 644
8 -02
-65 644
8 +05
-66 648
8 -03
-71 656
8 +02
-68 651
11
-72 654
6
-71 654
9 -05
-71 652
9 +00
-67 649
3 -04
-66 645
7 -02
-65 644
7 -0
-64 645
-02
-62 644
8 -02
-67 649
8 -01
-74 653
7 -06
-67 645
7 +06
-67 640
7 -02
-63 645
8 +00
-66 644
-73 649
-05
-73 656
6 -07
-69 653
9 -06
-69 651
8 -06
-66 646
11 +01
-73 653
6
-75 656
8 -03
-64 649
11 +00
-68 649
10 +00
-68 651
12 -01
-75 659
8 +03
-72 650
6 -04
-77 655
6
10 00
12Z28
LFM..
-57 631
-59 629
-55 609
20
-58 617
17
-60 63
31
-60 635

DATA CUT OFF 01+10

B 09/28/94 12Z 100MB 2DOTFAX NH2002
CLOCK TIME 1335
GUESS USED-FINL CODE 1

V4329.. 100MB ANALYSIS HEIGHTS/ISOTACHS 12Z WED 28 SEP 94

US DEPT OF COMMERCE
NOAA/NWS/NMC WASHINGTON

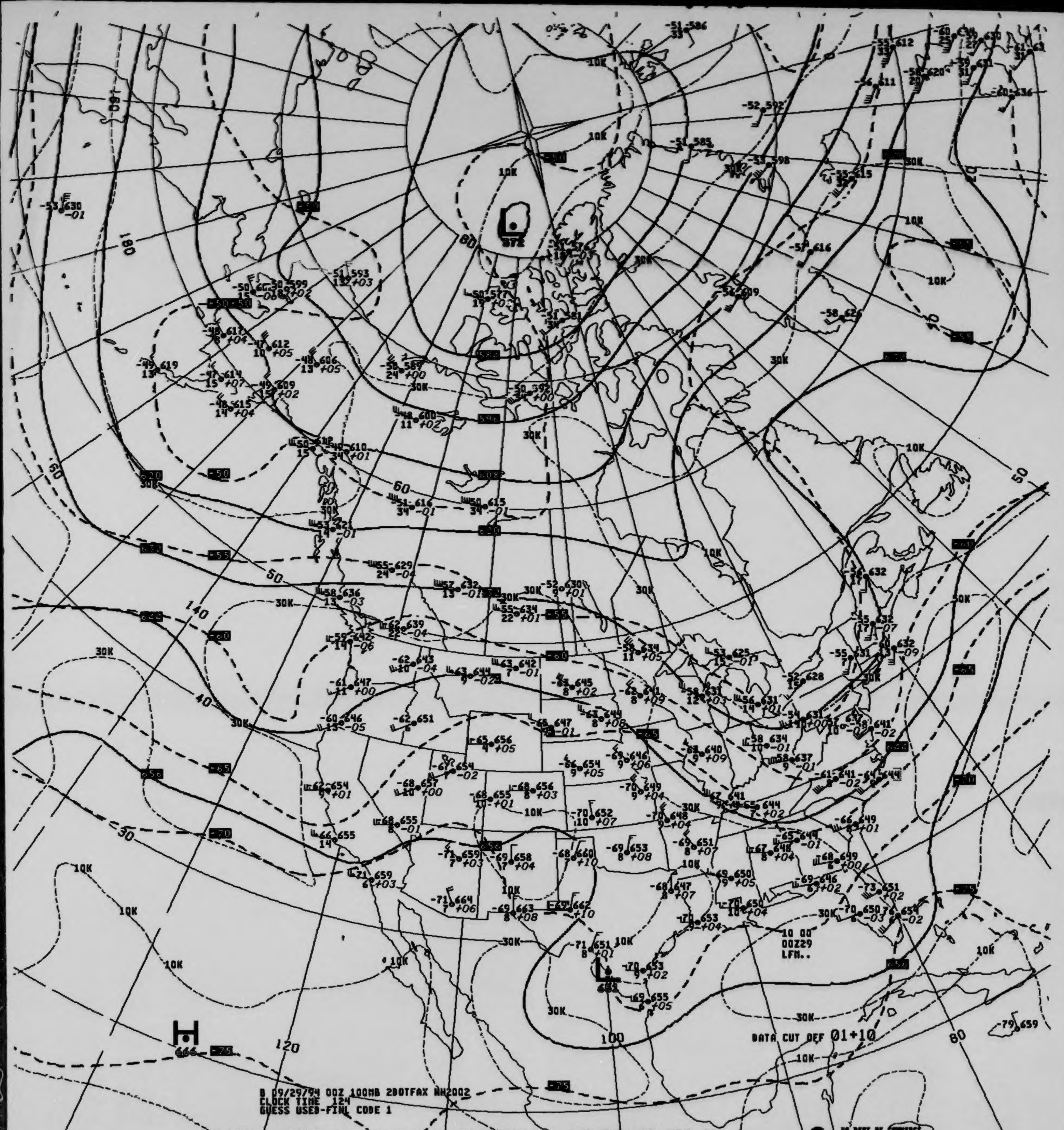
B 09/29/94 00Z 100MB 2DOTFAX NH2002
CLOCK TIME 124
GUESS USED-FINL CODE 1
DATA CUT OFF 01+10
10 00
00Z29
LFM..
H
666
L
372

V4328.. 100MB ANALYSIS HEIGHTS/ISOTACHS 00Z THU 29 SEP 94

US DEPT OF COMMERCE
NOAA/NWS/NMC WASHINGTON

LAT/LONG 31N110W

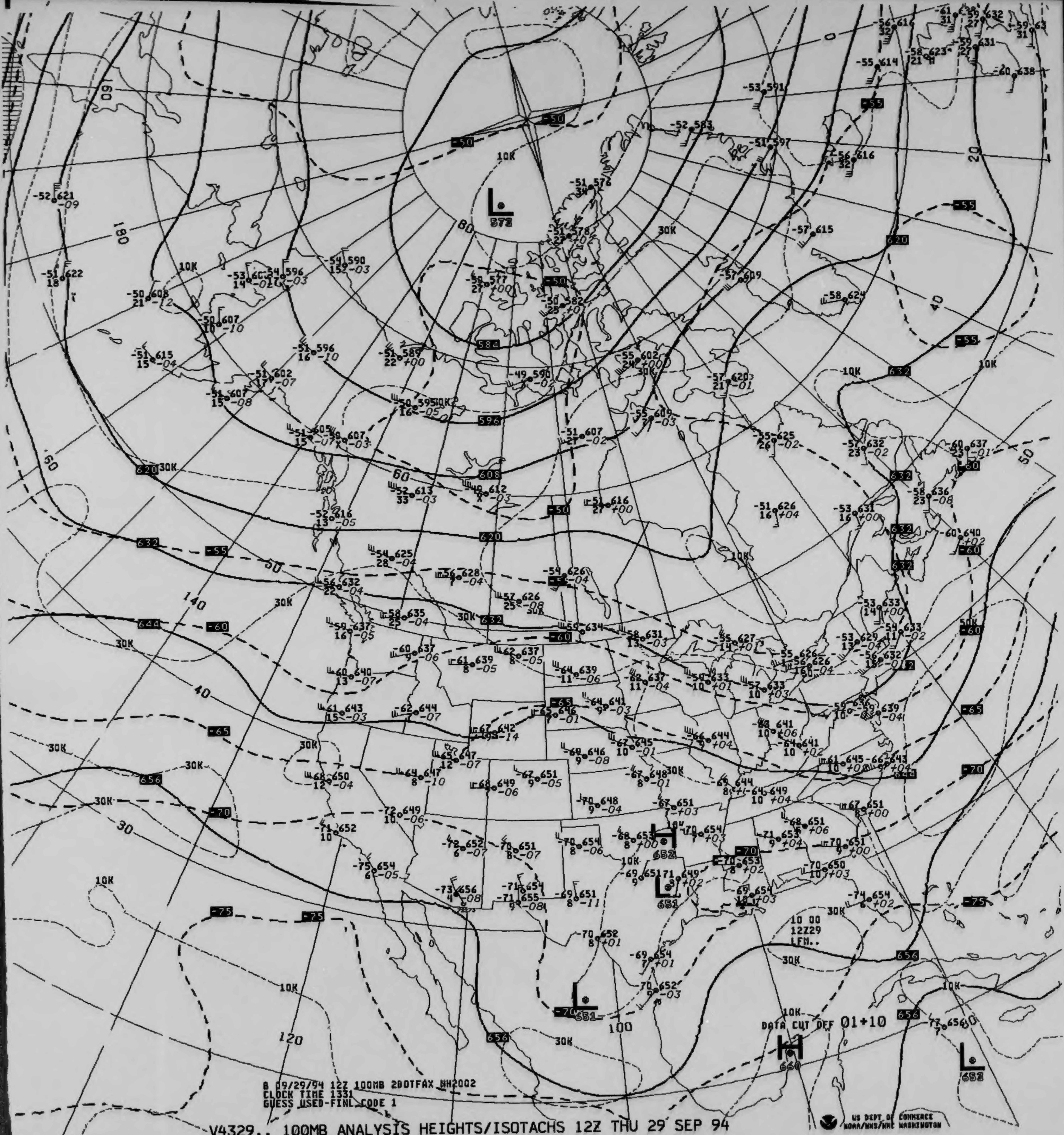
DATA CUT OFF 01+10
10 00
12Z29
LFM..
L
572
H
652
L
651
L
651
H
660
L
653
180
160
140
120
100
80
60
40
30
20
50

B 09/29/94 12Z 100MB 2DOTFAX NH2002
CLOCK TIME 1331
GUESS USED-FINL CODE 1

V4329.. 100MB ANALYSIS HEIGHTS/ISOTACHS 12Z THU 29 SEP 94

US DEPT OF COMMERCE
NOAA/NWS/NMC WASHINGTON

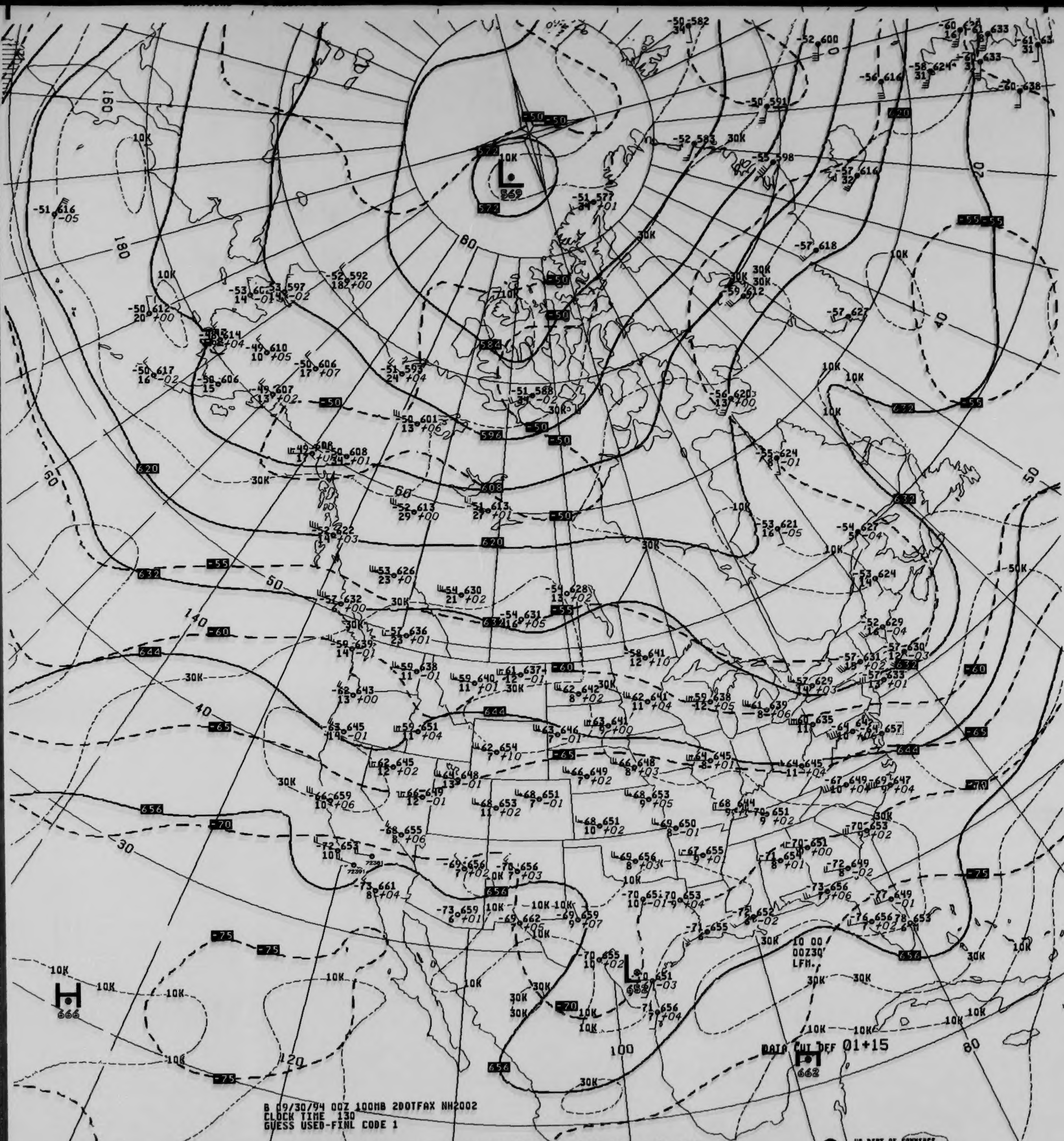
L
569
572
584
596
608
620
632
644
656
-50
-55
-60
-65
-70
-75
10K
30K
50K
80
60
50
40
30
20
140
120
100
160
180
L
652
H
666
H
662
10 00
00Z30
LFM..
DATA CUT OFF 01+15

B 09/30/94 00Z 100MB 2DOTFAX NH2002
CLOCK TIME 130
GUESS USED-FINL CODE 1

V4328.. 100MB ANALYSIS HEIGHTS/ISOTACHS 00Z FRI 30 SEP 94

US DEPT OF COMMERCE
NOAA/NWS/NMC WASHINGTON

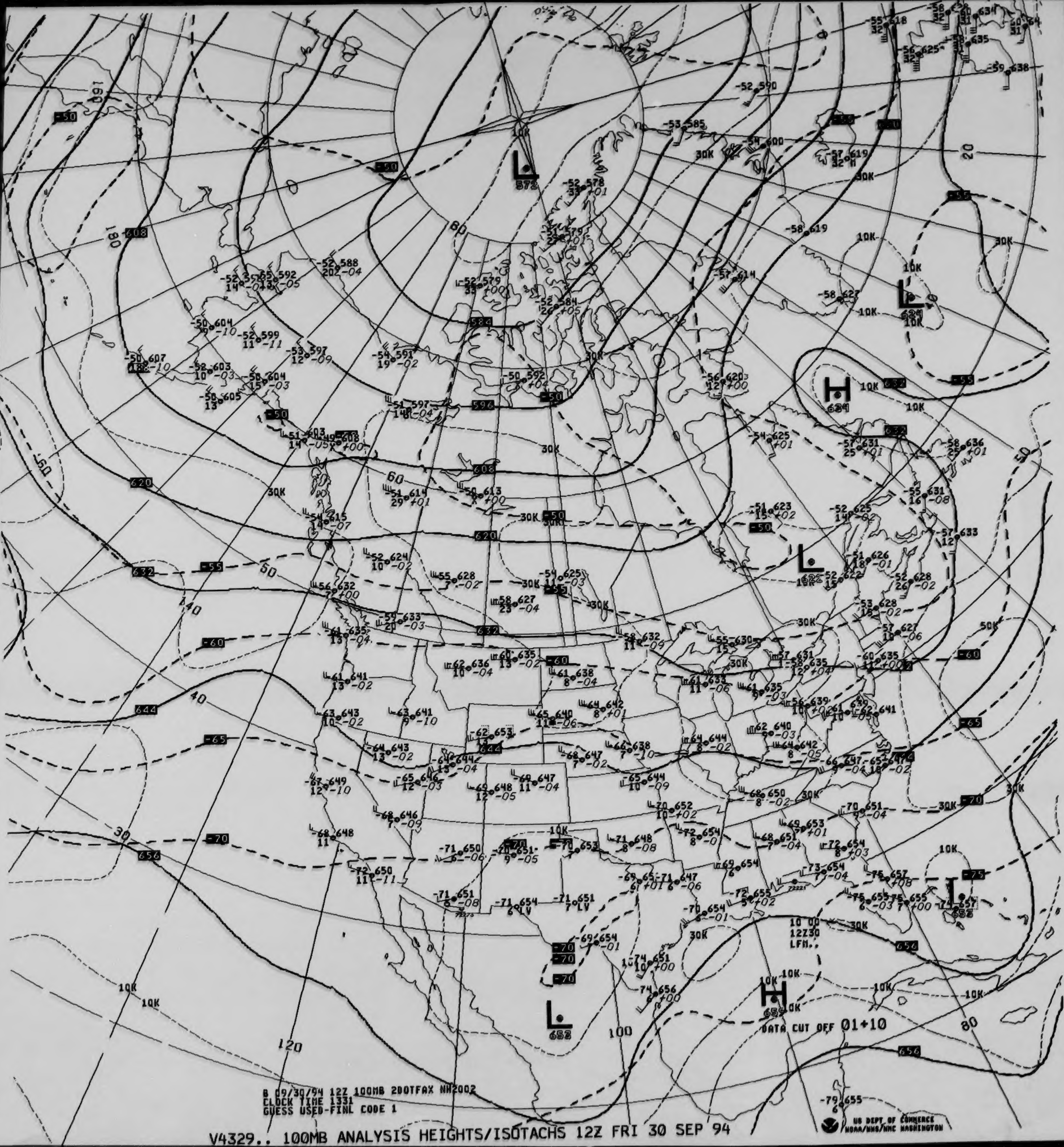
L
572
L
624
H
634
L
622
L
652
H
655
L
652
584
596
608
620
632
644
656
-50
-55
-60
-65
-70
-75
10K
30K
50K
160
180
140
120
100
80
60
50
40
30
20
10 00
12Z30
LFM..
DATA CUT OFF 01+10
B 09/30/94 12Z 100MB 2DOTFAX NH2002
CLOCK TIME 1331
GUESS USED-FINL CODE 1
US DEPT OF COMMERCE
NOAA/NWS/NMC WASHINGTON

V4329.. 100MB ANALYSIS HEIGHTS/ISOTACHS 12Z FRI 30 SEP 94

OAA Form 48 - 3508
Rev. 8 - 83)

U.S. Department of Commerce
National Oceanic and Atmospheric Administration
National Environmental Satellite, Data, and Information Service
National Climatic Data Center

850 MB CONSTANT PRESSURE CHARTS

NORTHERN HEMISPHERE NWP

ALL RECORDS ARE THE BEST AVAILABLE FOR FILMING

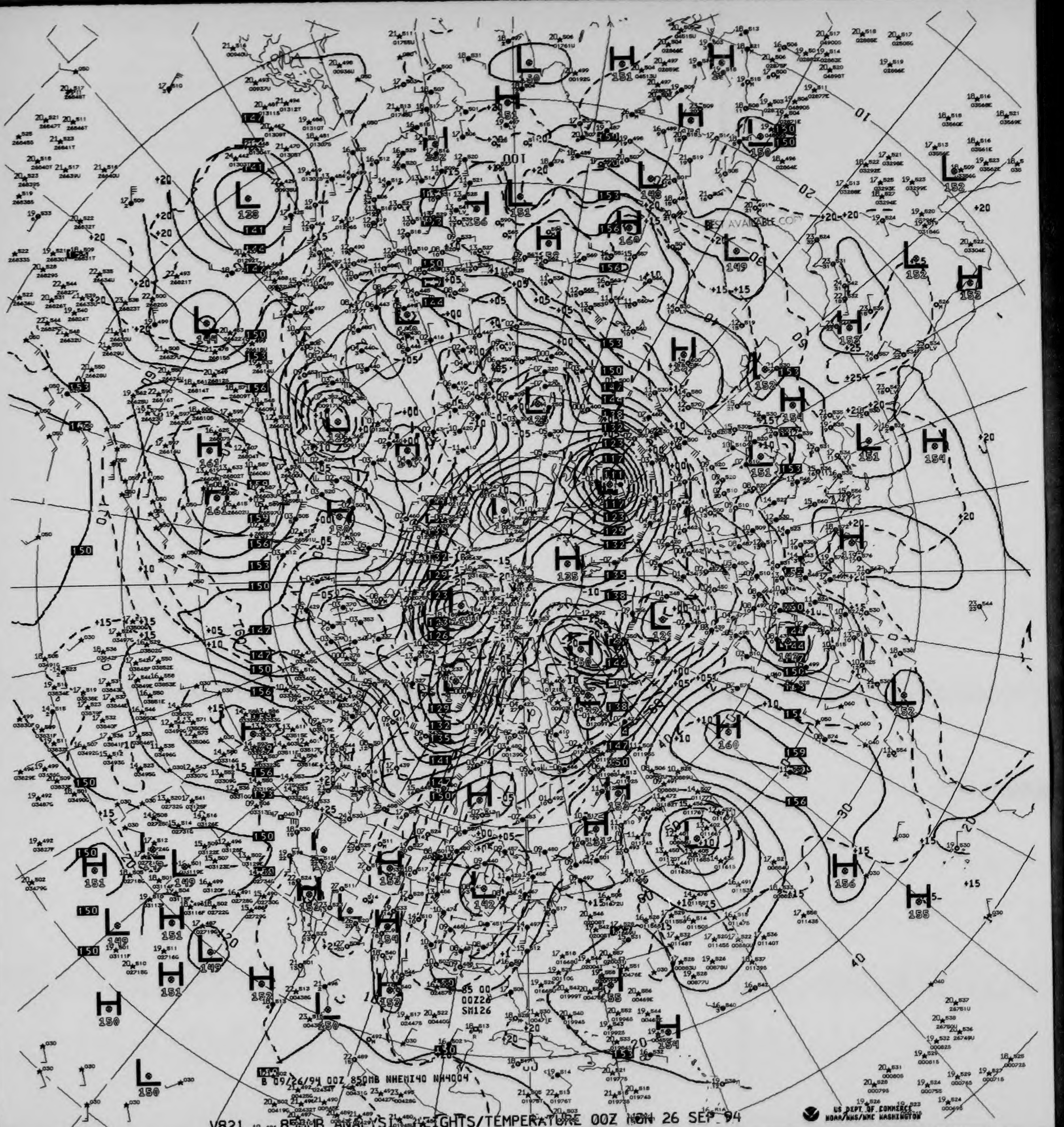
BEST AVAILABLE COPY
85 00
00Z26
SM126
B 09/26/94 00Z 850MB NHEMI40 NH4004
US DEPT. OF COMMERCE
NOAA/NWS/NMC WASHINGTON

V821 850MB ANALYSIS HEIGHTS/TEMPERATURE 00Z MON 26 SEP 94


B 09/27/94 12Z 850MB NHEMI40 NH4004
85 00
12Z27
SM12

V871 ^^ 850MB ANALYSIS HEIGHTS/TEMPERATURE 12Z TUE 27 SEP 94

US DEPT OF COMMERCE
NOAA/NWS/NMC WASHINGTON

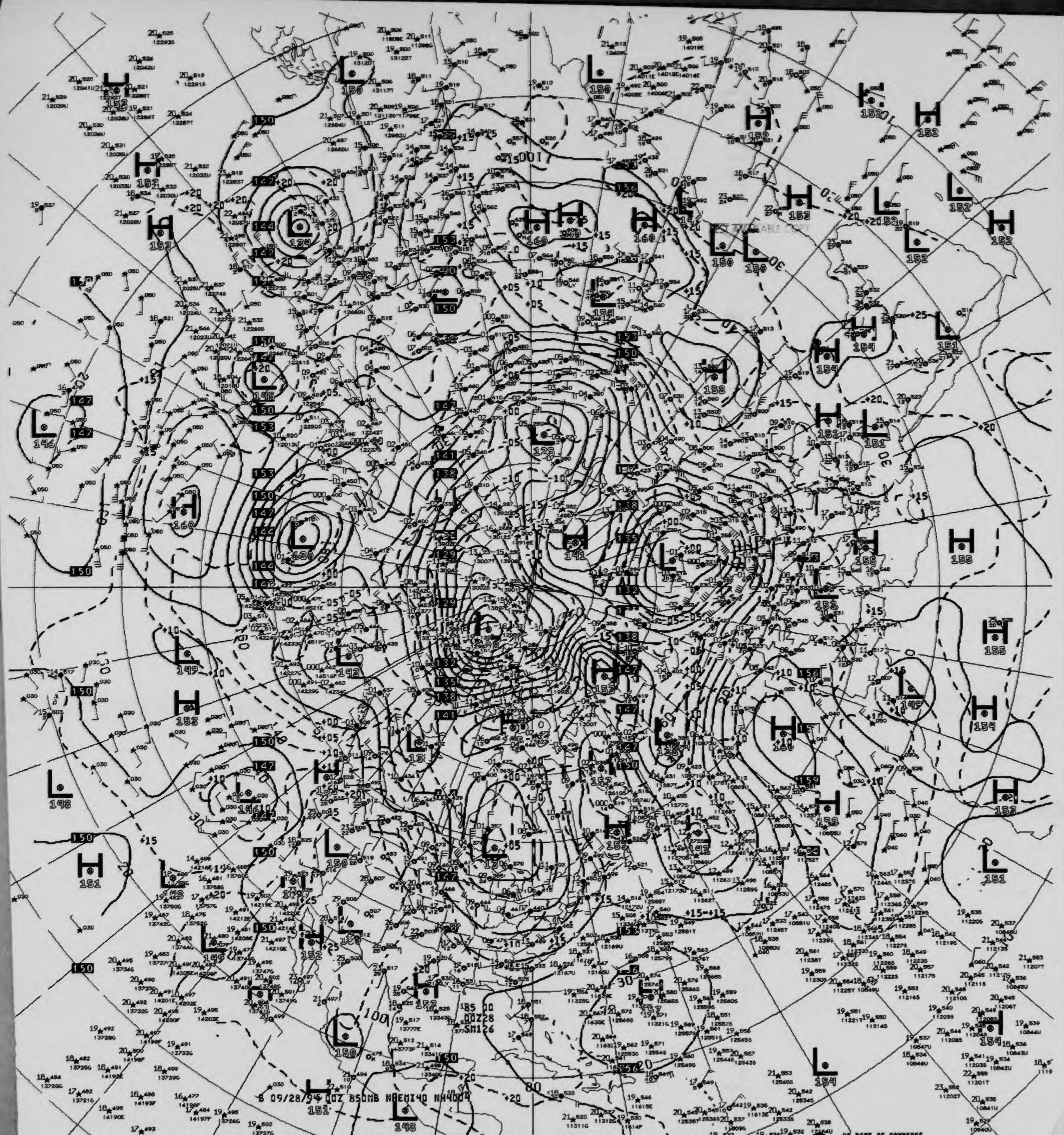
B 09/28/94 00Z 850MB NHEMI40 NH4004
85 00
00Z28
SM126

821 850MB ANALYSIS HEIGHTS/TEMPERATURE 00Z WED 28 SEP 94

US DEPT OF COMMERCE
NOAA/NWS/NMC WASHINGTON

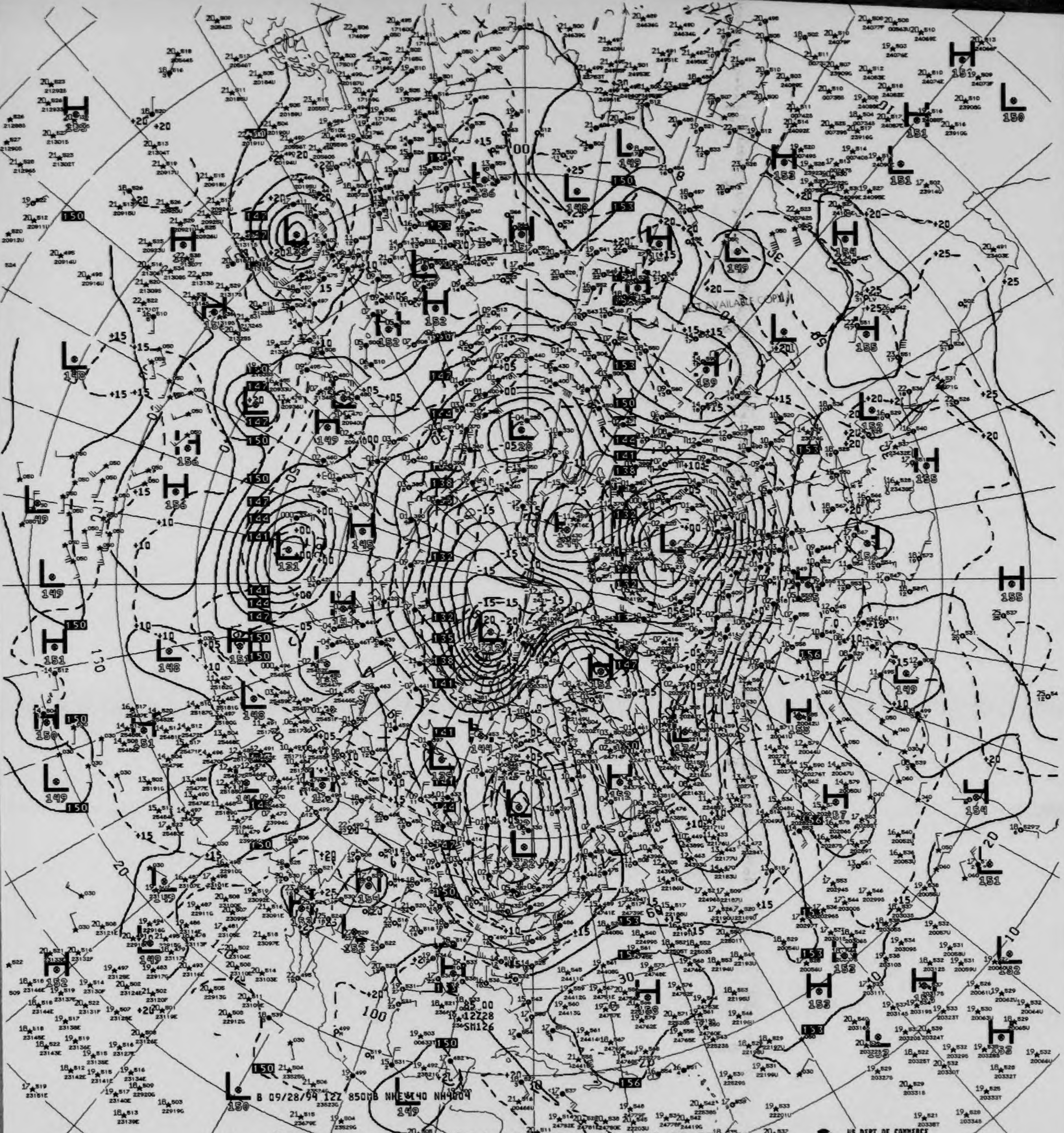
B 09/28/94 12Z 850MB NHE140 NH4004

V871 ^^ 850MB ANALYSIS HEIGHTS/TEMPERATURE 12Z WED 28 SEP 94

US DEPT OF COMMERCE
NOAA/NWS/NMC WASHINGTON

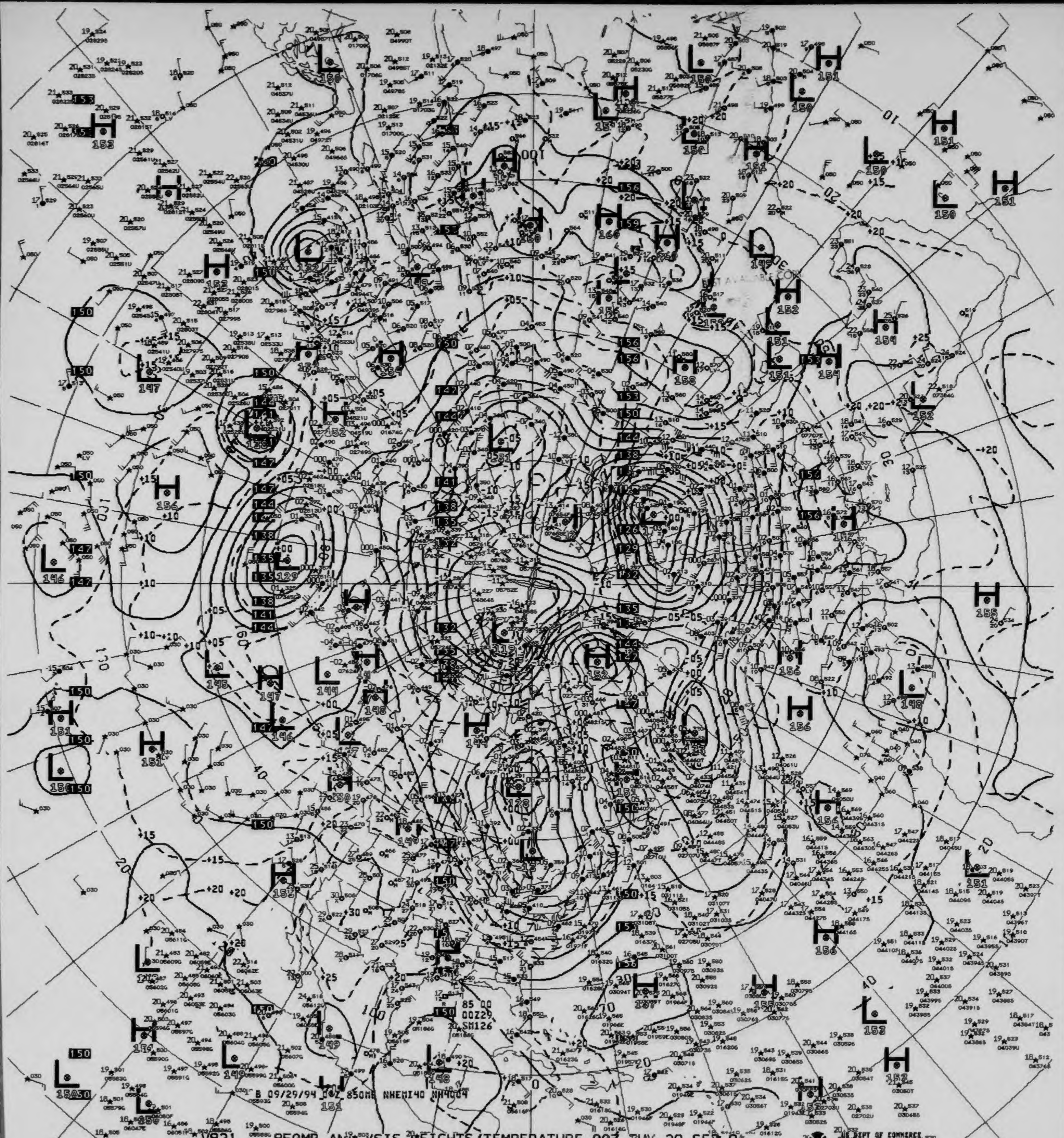
85 00
00Z29
SM126
B 09/29/94 00Z 850MB NHEMI40 NH4004

V821 ^^ 850MB ANALYSIS HEIGHTS/TEMPERATURE 00Z THU 29 SEP 94

US DEPT OF COMMERCE
NOAA/NWS/NMC WASHINGTON

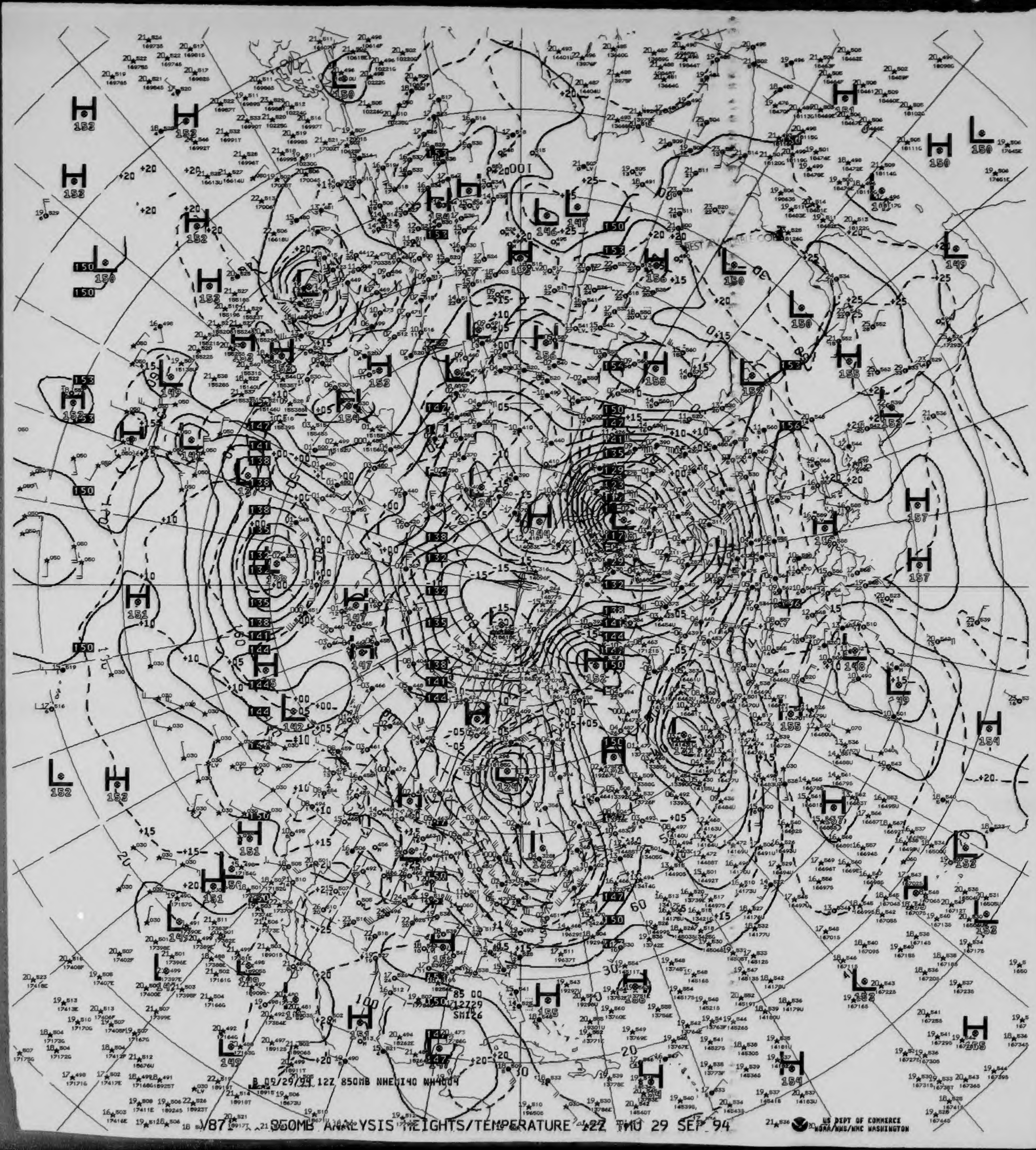
B 09/29/94 12Z 850MB NHEMI40 NH4004
BEST AVAILABLE COPY

V871 850MB ANALYSIS HEIGHTS/TEMPERATURE 12Z THU 29 SEP 94

US DEPT OF COMMERCE
NOAA/NWS/NMC WASHINGTON

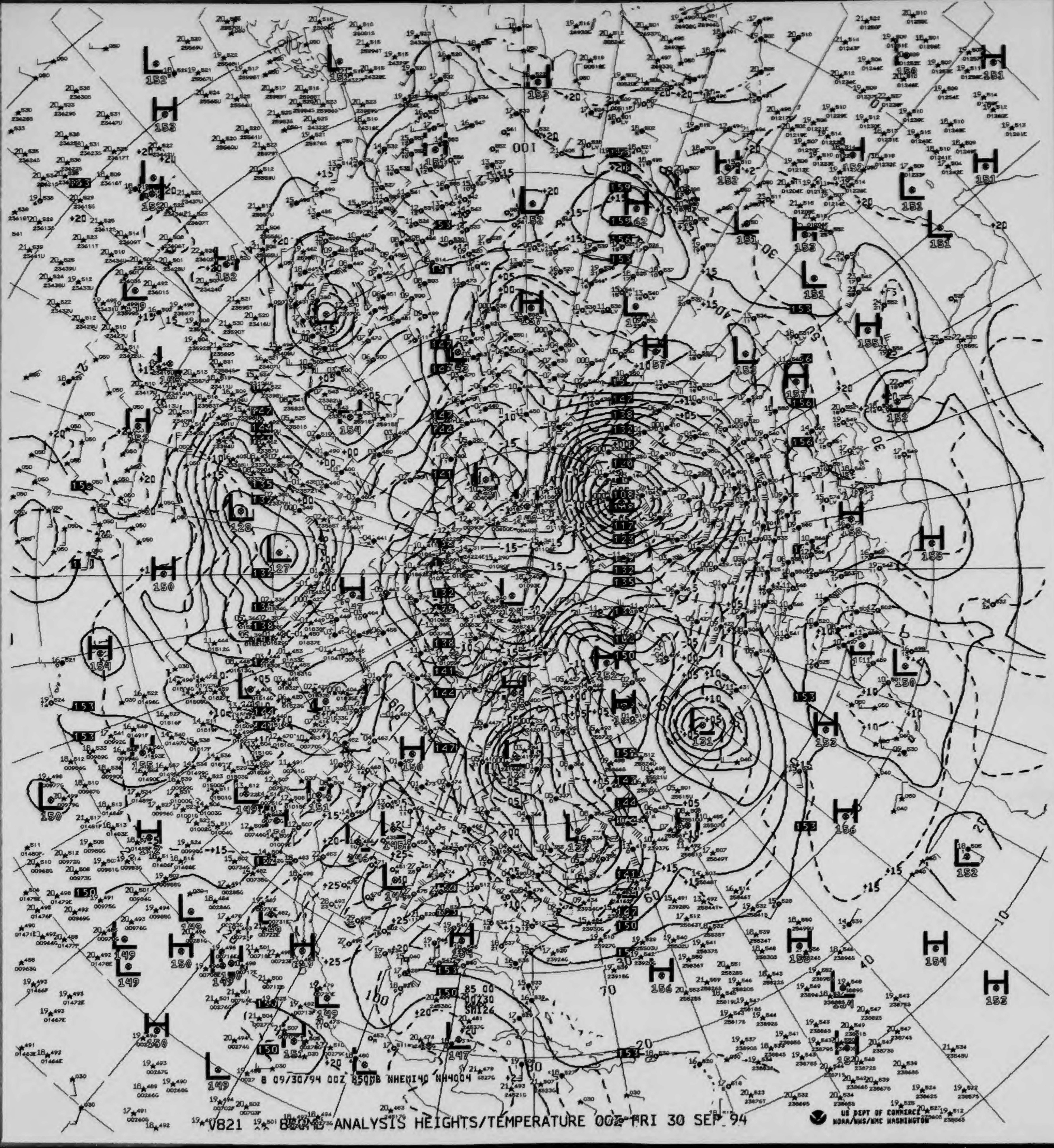
B 09/30/94 00Z 850MB NHEMI40 NH4004
US DEPT OF COMMERCE
NOAA/NWS/NMC WASHINGTON

V821 850MB ANALYSIS HEIGHTS/TEMPERATURE 00Z FRI 30 SEP 94

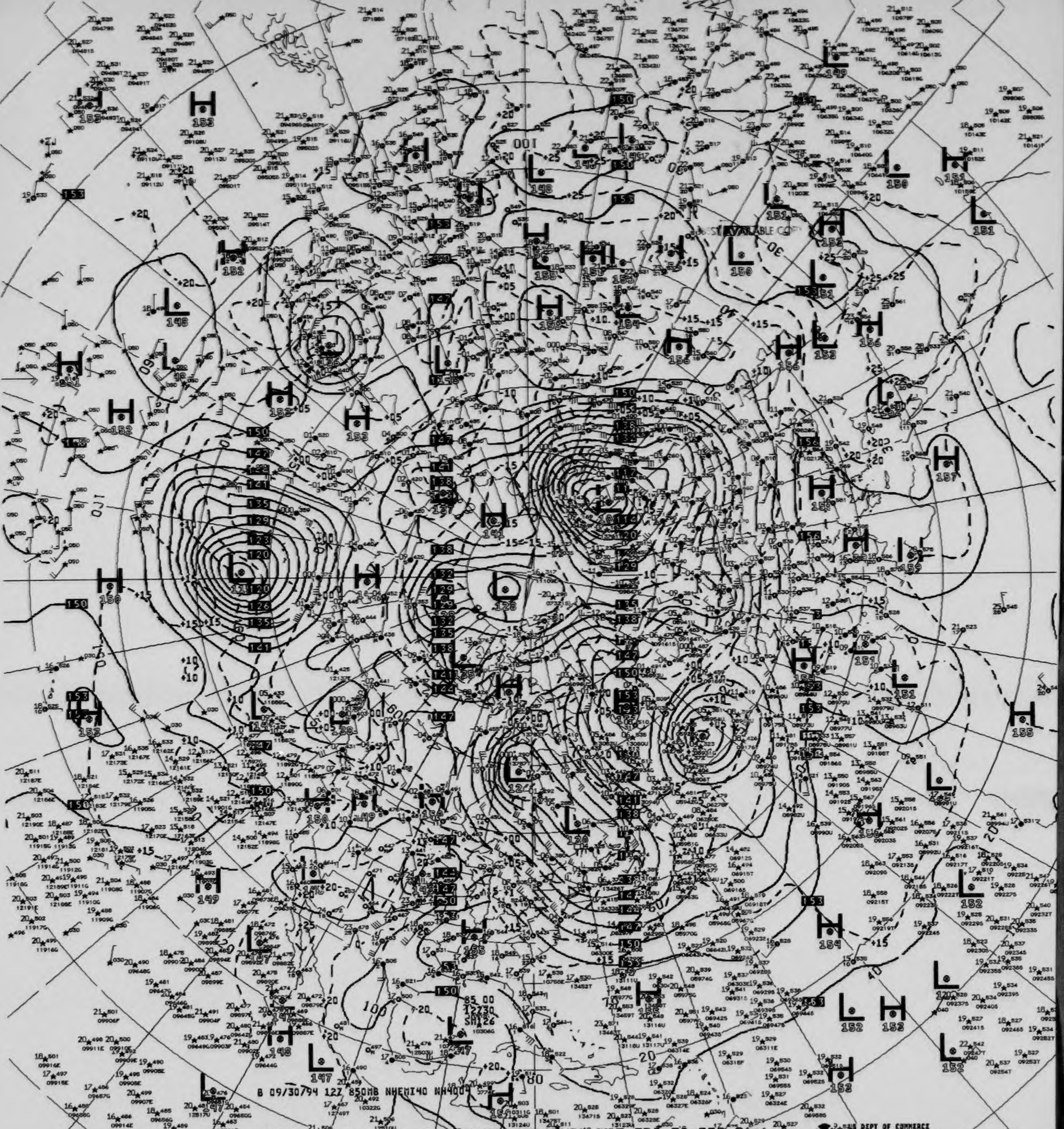

B 09/30/94 12Z 850MB NHEMI40 NH4004

850MB ANALYSIS HEIGHTS/TEMPERATURE 12Z FRI 30 SEP 94

US DEPT OF COMMERCE
NOAA/NWS/NMC WASHINGTON

National Climatic Data Center

DEPARTMENT OF COMMERCE
UNITED STATES OF AMERICA

700 MB CONSTANT PRESSURE CHARTS

NORTHERN HEMISPHERE NWP

ALL RECORDS ARE THE BEST AVAILABLE FOR FILMING

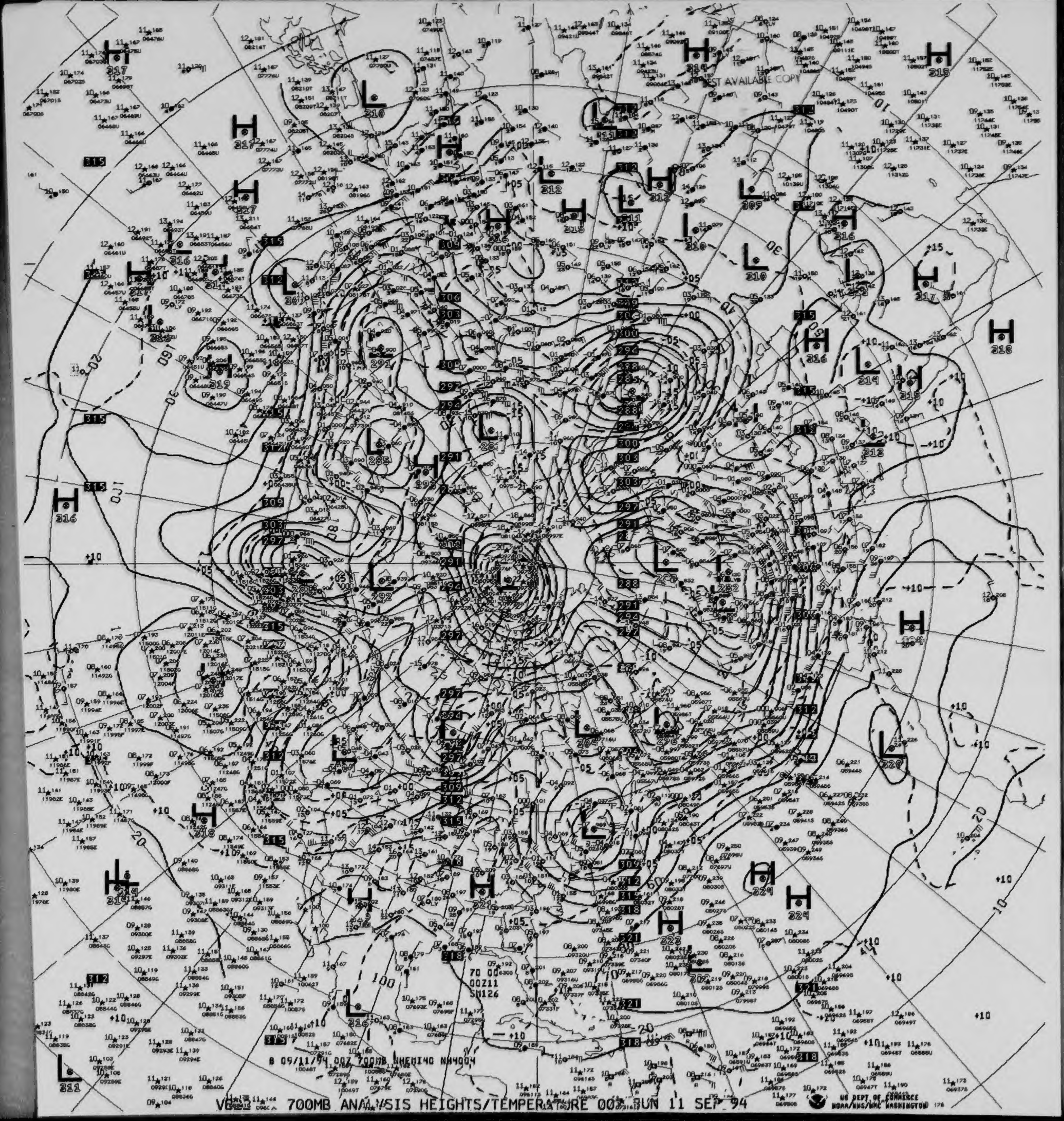

B 09/11/94 00Z 700MB NHEMI40 NH4004
70 00
00Z11
SN126
US DEPT OF COMMERCE
NOAA/NWS/NMC WASHINGTON

V822 700MB ANALYSIS HEIGHTS/TEMPERATURE 00Z SUN 11 SEP 94

BEST AVAILABLE COPY

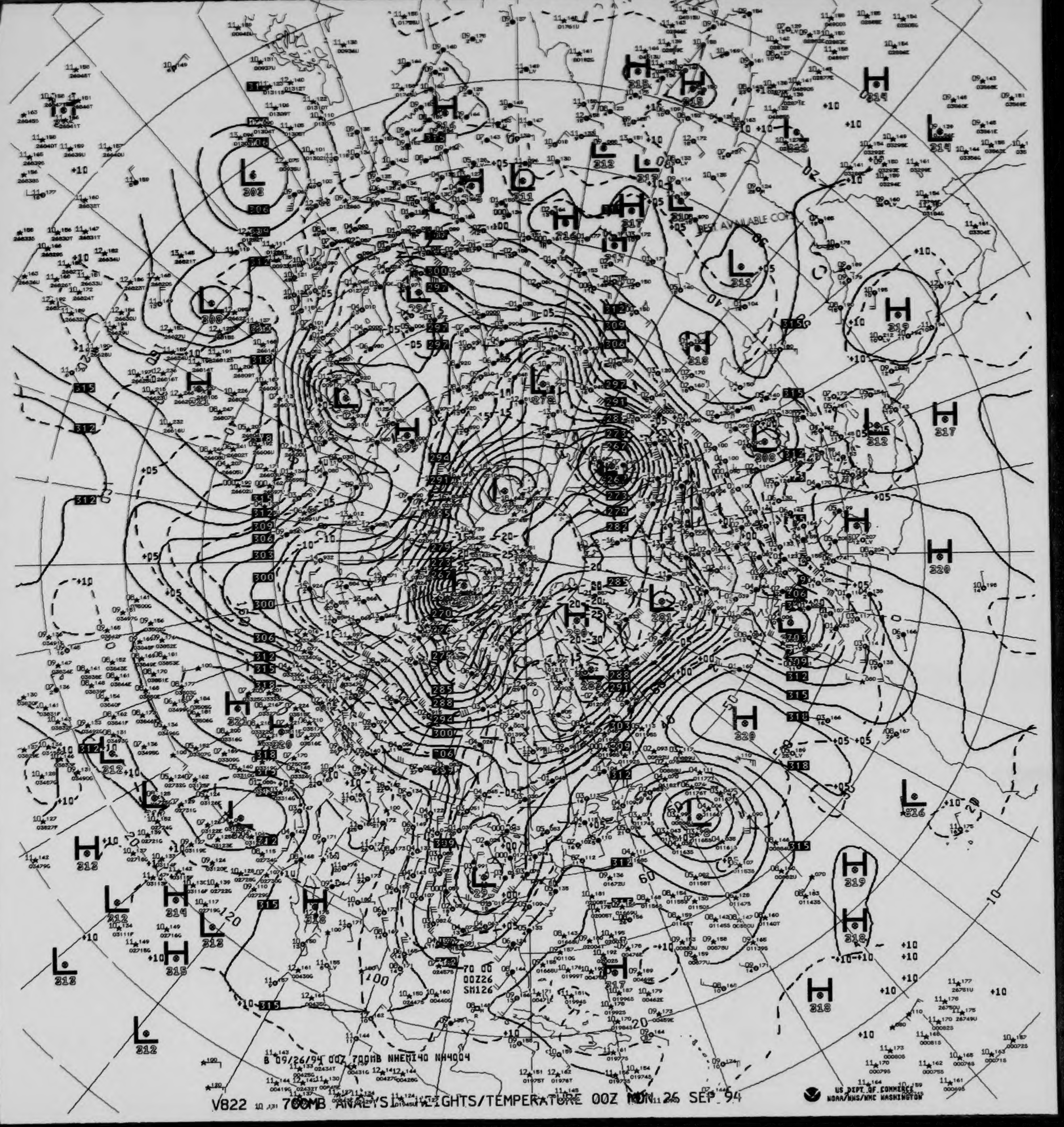

V822 700MB ANALYSIS HEIGHTS/TEMPERATURE 00Z MON 26 SEP 94

B 09/26/94 00Z 700MB NHEMI40 NH4004
70 00
00Z26
SM126
BEST AVAILABLE COPY
US DEPT. OF COMMERCE
NOAA/NWS/NMC WASHINGTON

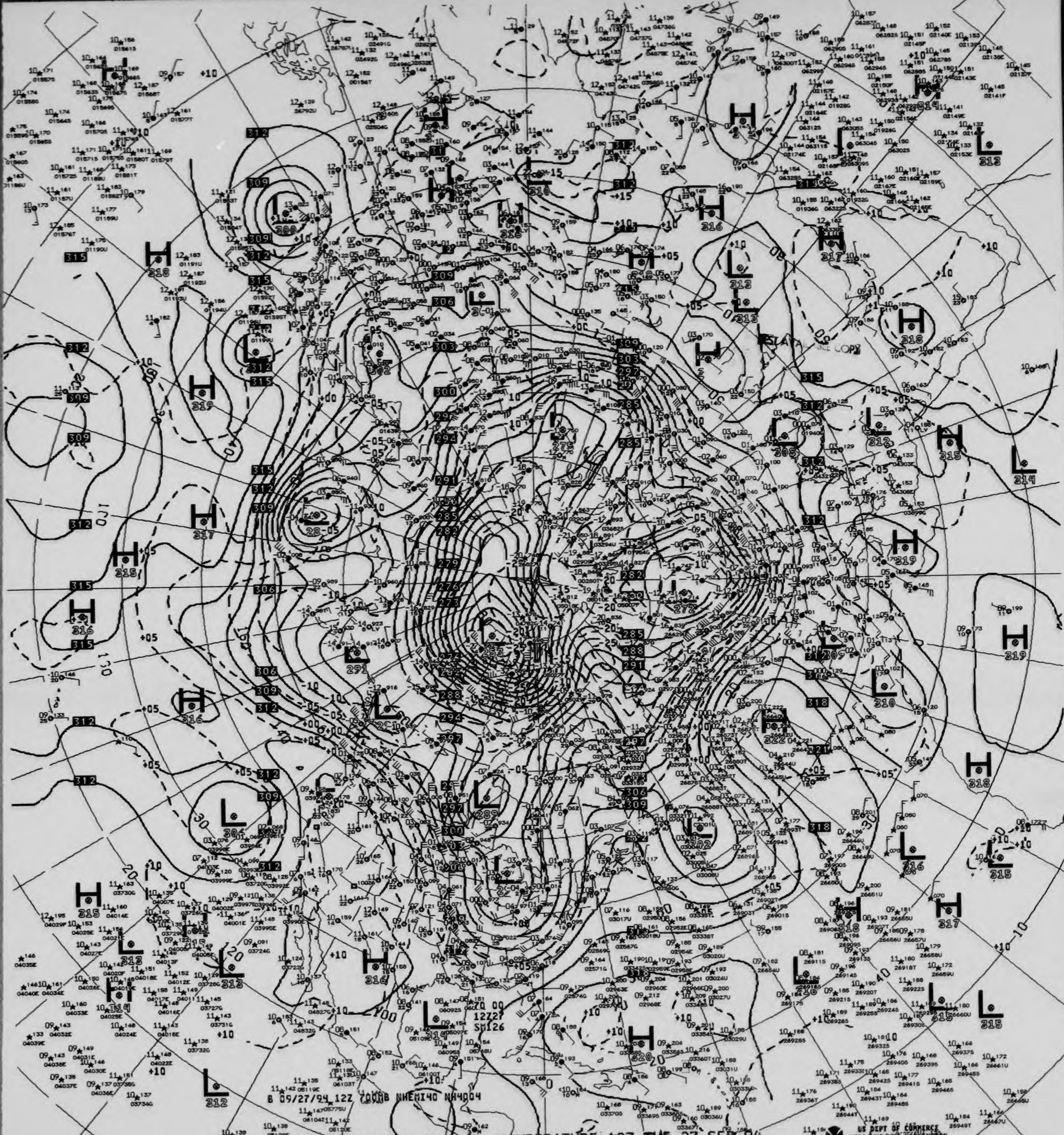
B 09/27/94 12Z 700MB NHEMI40 NH4004
12Z27
SM126
US DEPT OF COMMERCE
NOAA/NWS/NMC WASHINGTON

V872 ^^ 700MB ANALYSIS HEIGHTS/TEMPERATURE 12Z TUE 27 SEP 94


B 09/28/94 00Z 700MB NHEMI40 NA4004
BEST AVAILABLE COPY
70 00
00Z28
SM126

10 822 ^^ 700MB ANALYSIS HEIGHTS/TEMPERATURE 00Z WED 28 SEP 94

US DEPT OF COMMERCE
NOAA/NWS/NMC WASHINGTON



B 09/28/94 12Z 700MB NHEMI40 NA1004

V872 .. 700MB ANALYSIS HEIGHTS/TEMPERATURE 12Z WED 28 SEP 94

US DEPT OF COMMERCE
NOAA/NWS/NMC WASHINGTON

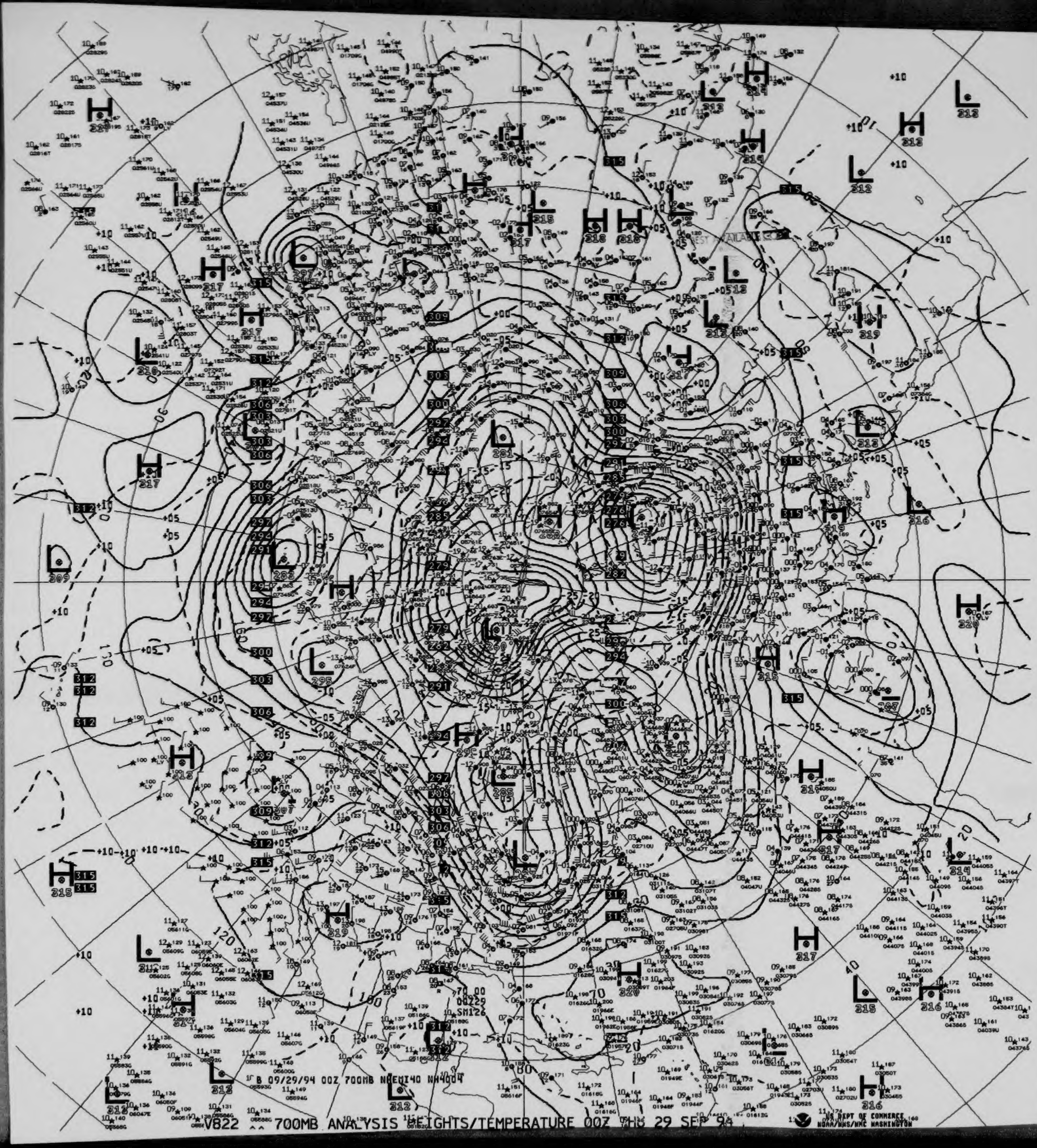
B 09/29/94 00Z 700MB NHEMI40 NH4004
V822 ^^ 700MB ANALYSIS HEIGHTS/TEMPERATURE 00Z THU 29 SEP 94
US DEPT OF COMMERCE
NOAA/NWS/NMC WASHINGTON

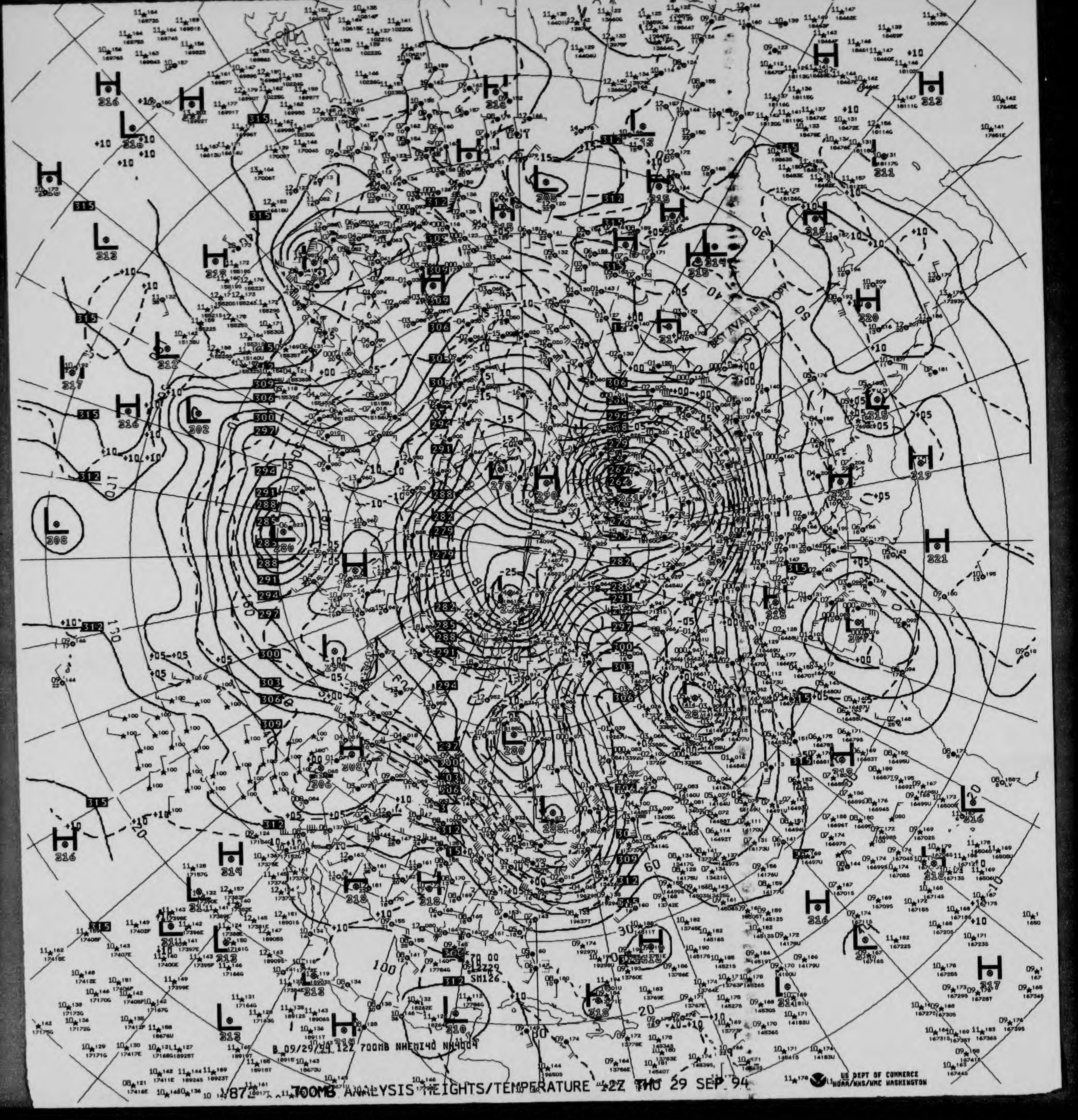

B 09/29/94 12Z 700MB NHEMI40 NH4004

V87 700MB ANALYSIS HEIGHTS/TEMPERATURE 12Z THU 29 SEP 94

US DEPT OF COMMERCE
NOAA/NWS/NMC WASHINGTON

BEST AVAILABLE COPY

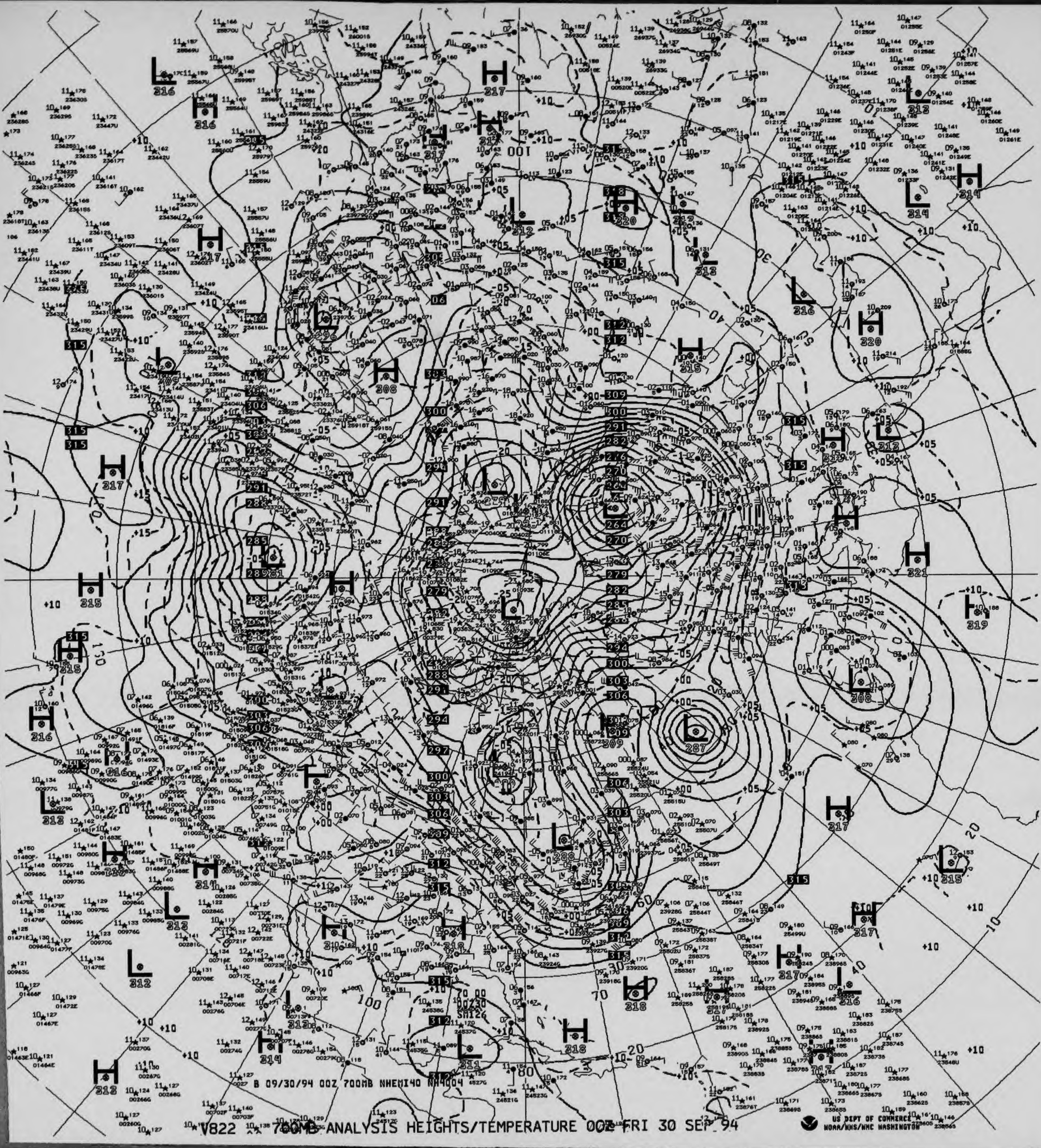

B 09/30/94 00Z 700MB NHEMI40 NN4004

V822 700MB ANALYSIS HEIGHTS/TEMPERATURE 00Z FRI 30 SEP 94

US DEPT OF COMMERCE
NOAA/NWS/NMC WASHINGTON

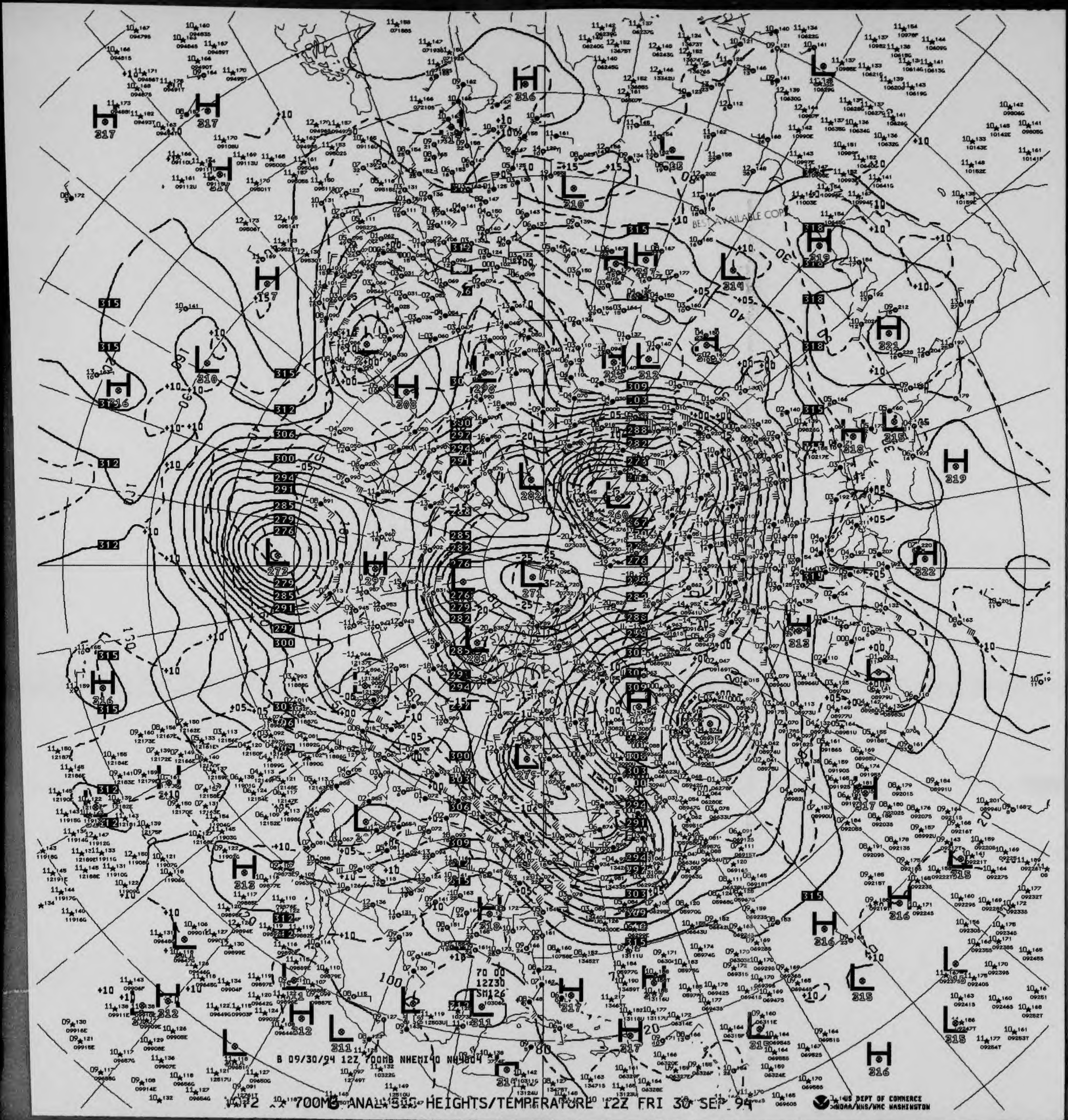
B 09/30/94 12Z 700MB NHEMI40 NH4604
70 00
12Z30
SM126
BEST AVAILABLE COPY

700MB ANALYSIS HEIGHTS/TEMPERATURE 12Z FRI 30 SEP 94

US DEPT OF COMMERCE
NOAA/NWS/NMC WASHINGTON

AA Form 48 - 362B
ev. 8-83)

U.S. Department of Commerce
National Oceanic and Atmospheric Administration
National Environmental Satellite, Data, and Information Service
National Climatic Data Center

500 MB CONSTANT PRESSURE CHARTS

NORTHERN HEMISPHERE NWP

ALL RECORDS ARE THE BEST AVAILABLE FOR FILMING

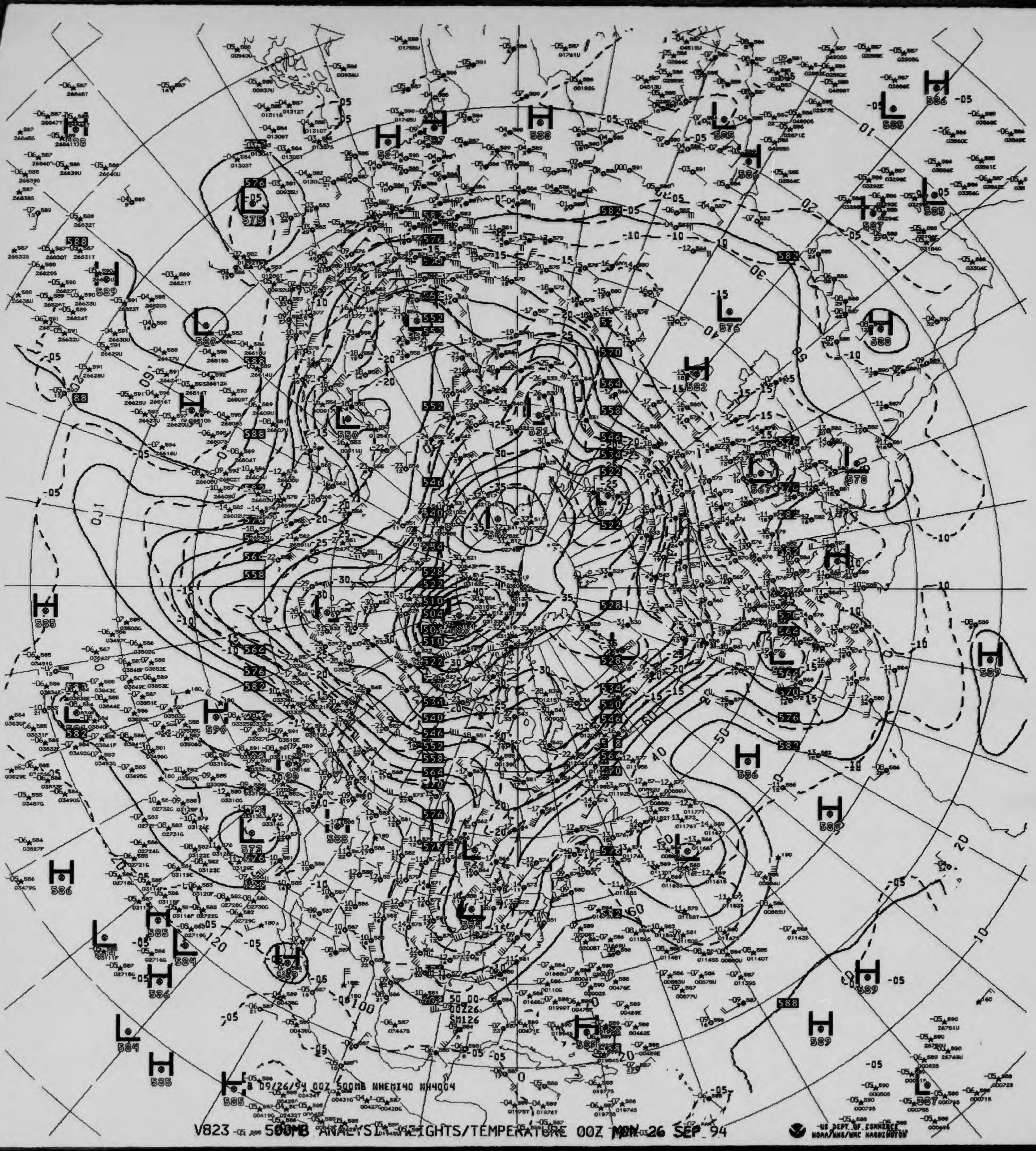
B 09/26/94 00Z 500MB NHEMI40 NH4004

V823 500MB ANALYSIS HEIGHTS/TEMPERATURE 00Z MON 26 SEP 94

US DEPT. OF COMMERCE
NOAA/NWS/NMC WASHINGTON

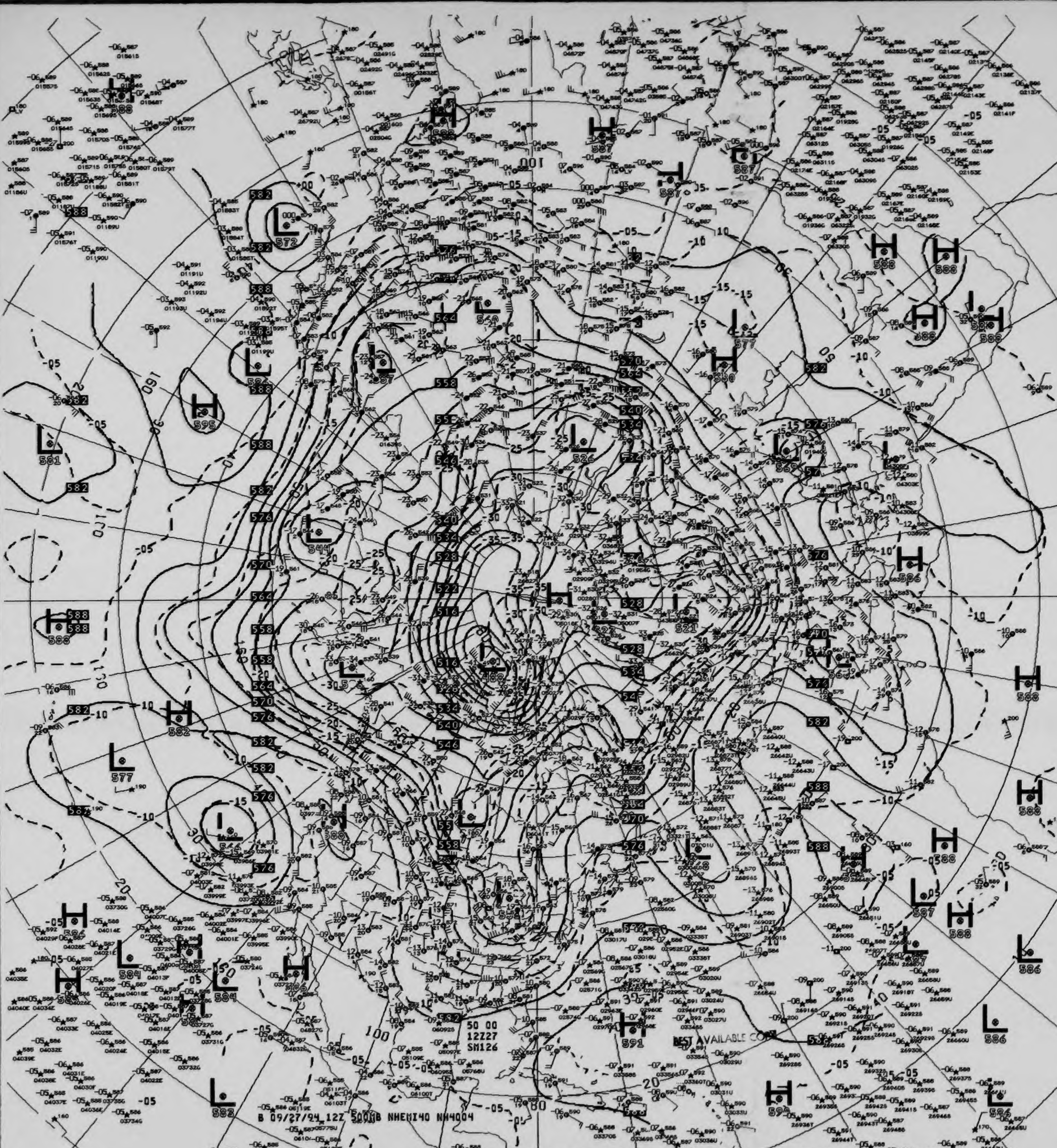
50 00
12Z27
SM126
B 09/27/94 12Z 500MB NHEMI40 NH4004
BEST AVAILABLE COPY

V873 .. 500MB ANALYSIS HEIGHTS/TEMPERATURE 12Z TUE 27 SEP 94

US DEPT OF COMMERCE
NOAA/NWS/NMC WASHINGTON

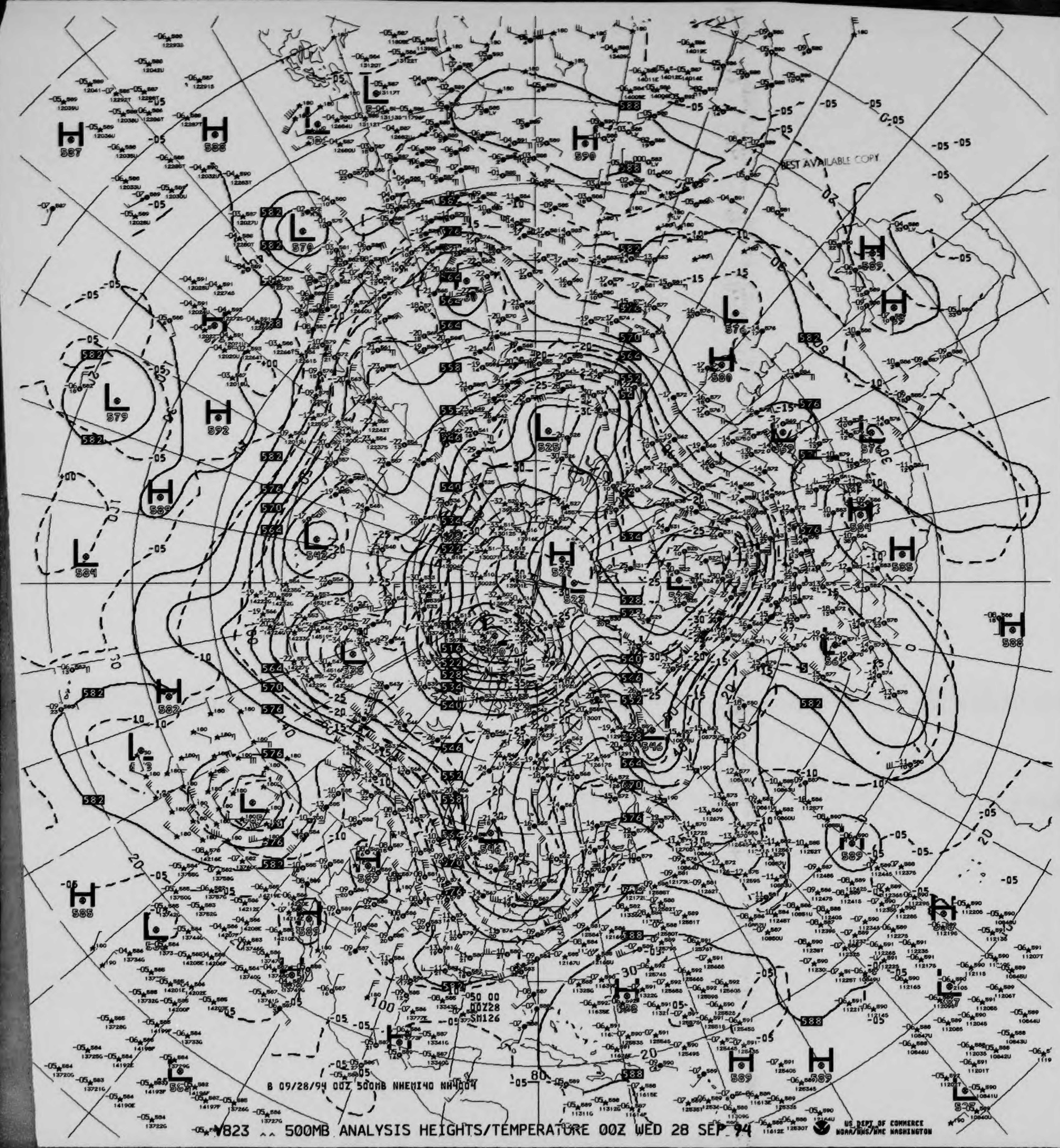
BEST AVAILABLE COPY
-50 00
00Z28
SM126
B 09/28/94 00Z 500MB NHEMI40 NH4004

V823 ^^ 500MB ANALYSIS HEIGHTS/TEMPERATURE 00Z WED 28 SEP 94

US DEPT OF COMMERCE
NOAA/NWS/NMC WASHINGTON


BEST AVAILABLE COPY
50.00
12Z28
SM126
B 09/28/94 12Z 500MB NHEMI40 NH4004

V873 ^^ 500MB ANALYSIS HEIGHTS/TEMPERATURE 12Z WED 28 SEP 94

US DEPT OF COMMERCE
NOAA/NWS/NMC WASHINGTON

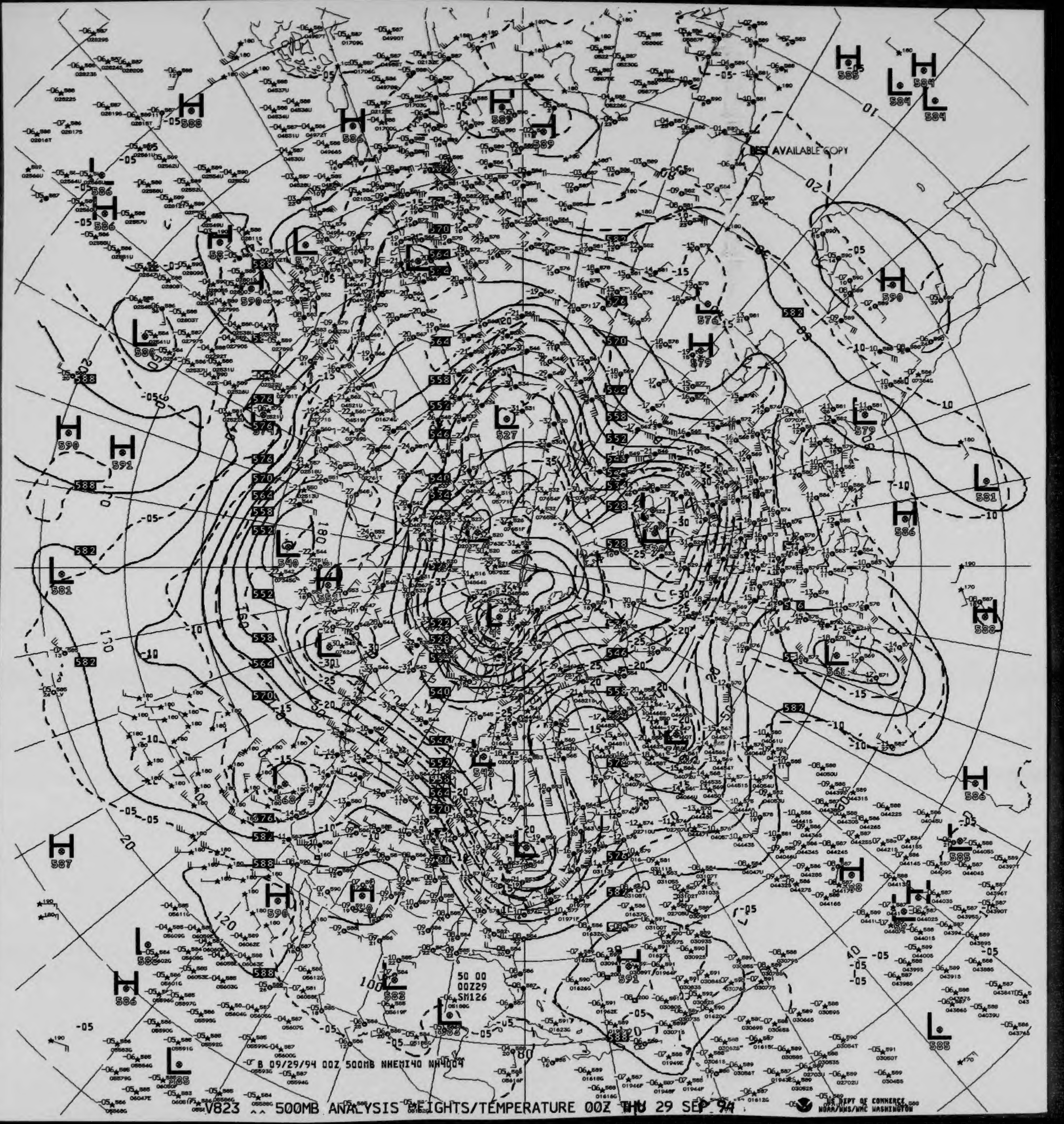

BEST AVAILABLE COPY
50 00
00Z29
SM126
B 09/29/94 00Z 500MB NHEMI40 NH4004

V823 ^^ 500MB ANALYSIS HEIGHTS/TEMPERATURE 00Z THU 29 SEP 94

US DEPT OF COMMERCE
NOAA/NWS/NMC WASHINGTON

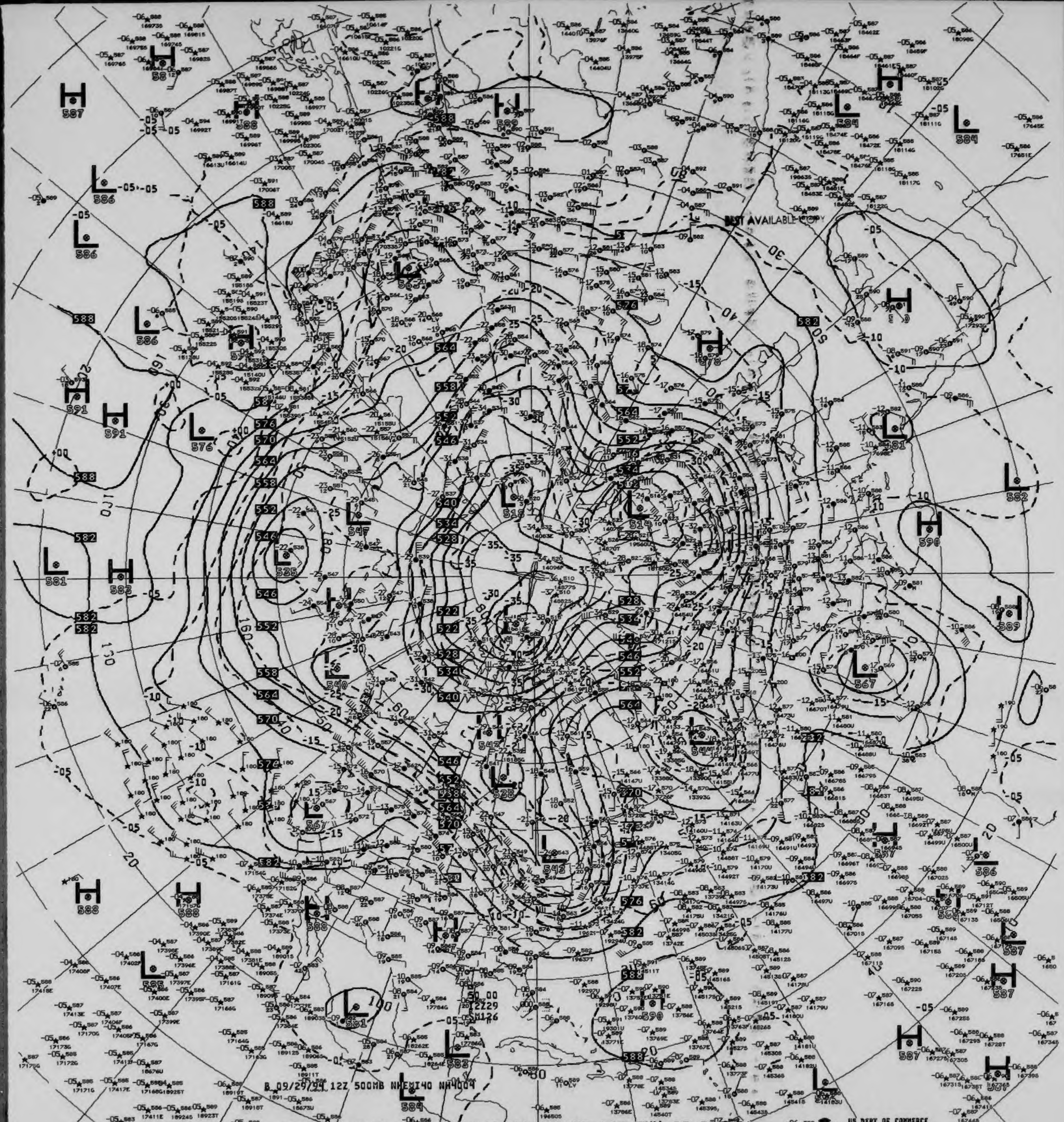
B 09/29/94 12Z 500MB NHEMI40 NH4004
BEST AVAILABLE COPY

V873 500MB ANALYSIS HEIGHTS/TEMPERATURE 12Z THU 29 SEP 94

US DEPT OF COMMERCE
NOAA/NWS/NMC WASHINGTON

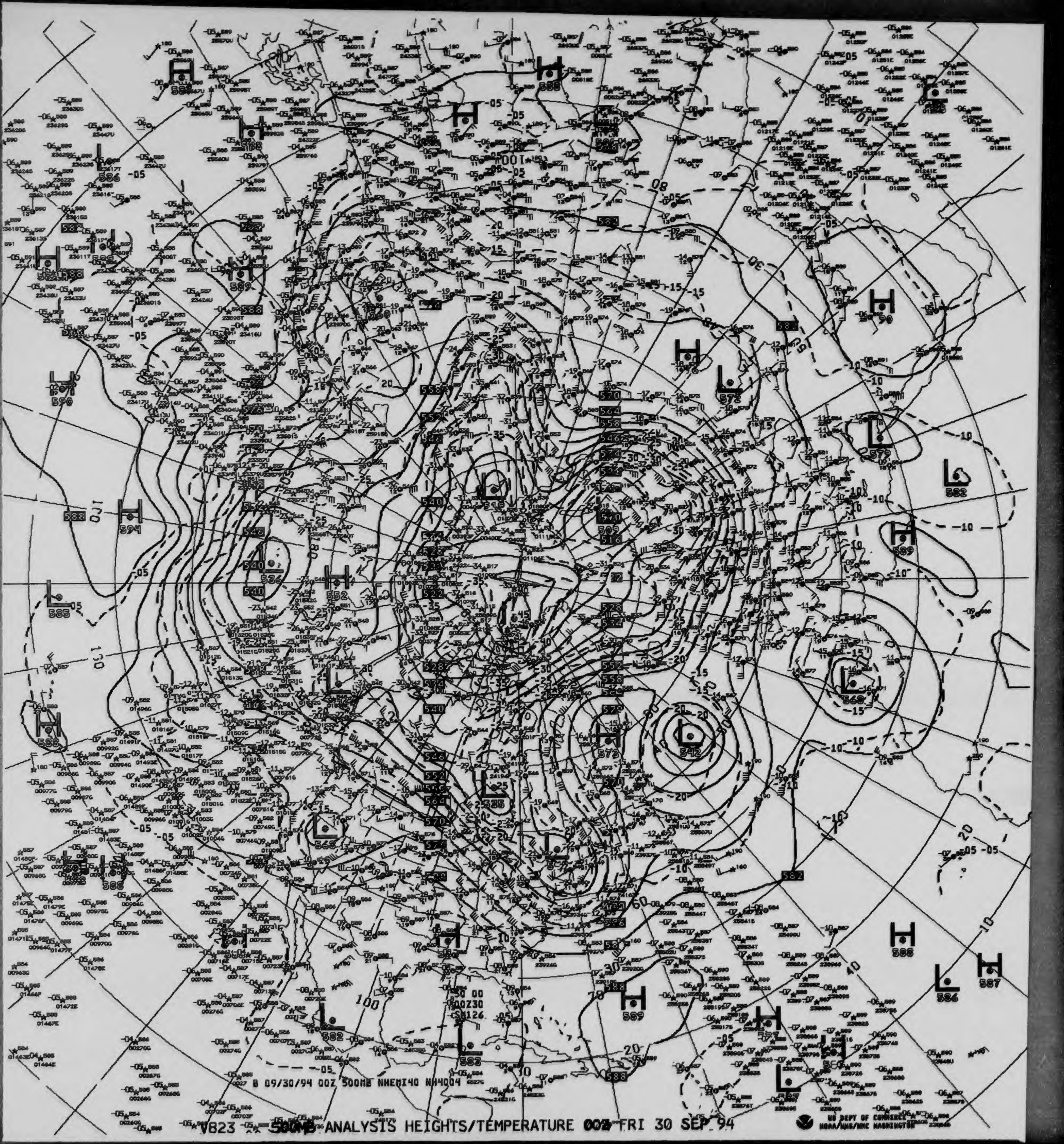
50 00
00Z30
SM126

B 09/30/94 00Z 500MB NHEMI40 NH4004

V823 500MB ANALYSIS HEIGHTS/TEMPERATURE 00Z FRI 30 SEP 94

US DEPT OF COMMERCE
NOAA/NWS/NMC WASHINGTON

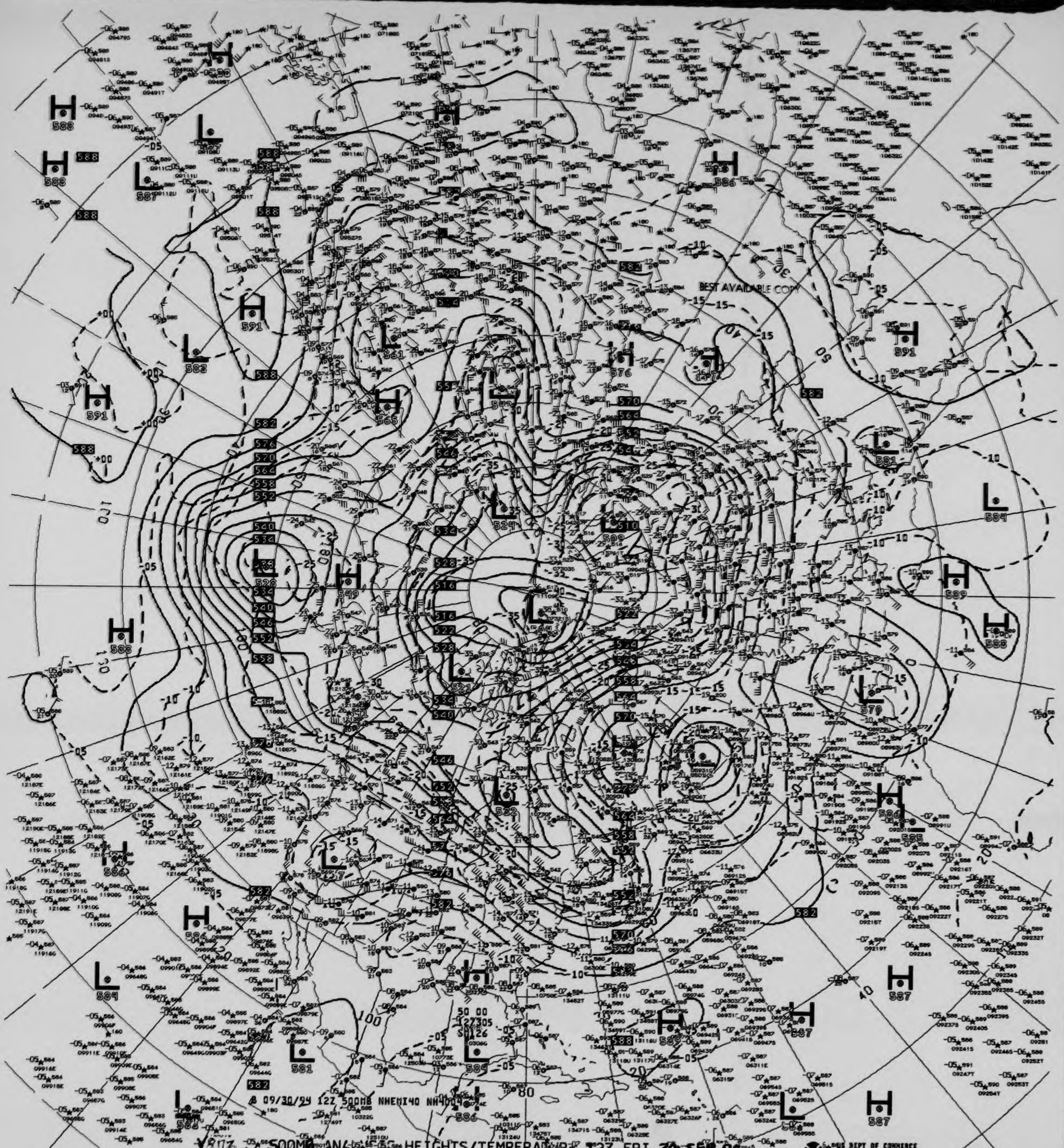

BEST AVAILABLE COPY

09/30/94 12Z 500MB NHEMI40 NH40

V873 500MB ANALYSIS HEIGHTS/TEMPERATURE 12Z FRI 30 SEP 94

US DEPT OF COMMERCE NOAA/NWS/NMC WASHINGTON

NOAA Form 48 - 363B
(Rev. 8 - 83)

U.S. Department of Commerce
National Oceanic and Atmospheric Administration
National Environmental Satellite, Data, and Information Service
National Climatic Data Center

300 MB CONSTANT PRESSURE CHARTS

NORTHERN HEMISPHERE NWP

ALL RECORDS ARE THE BEST AVAILABLE FOR FILMING

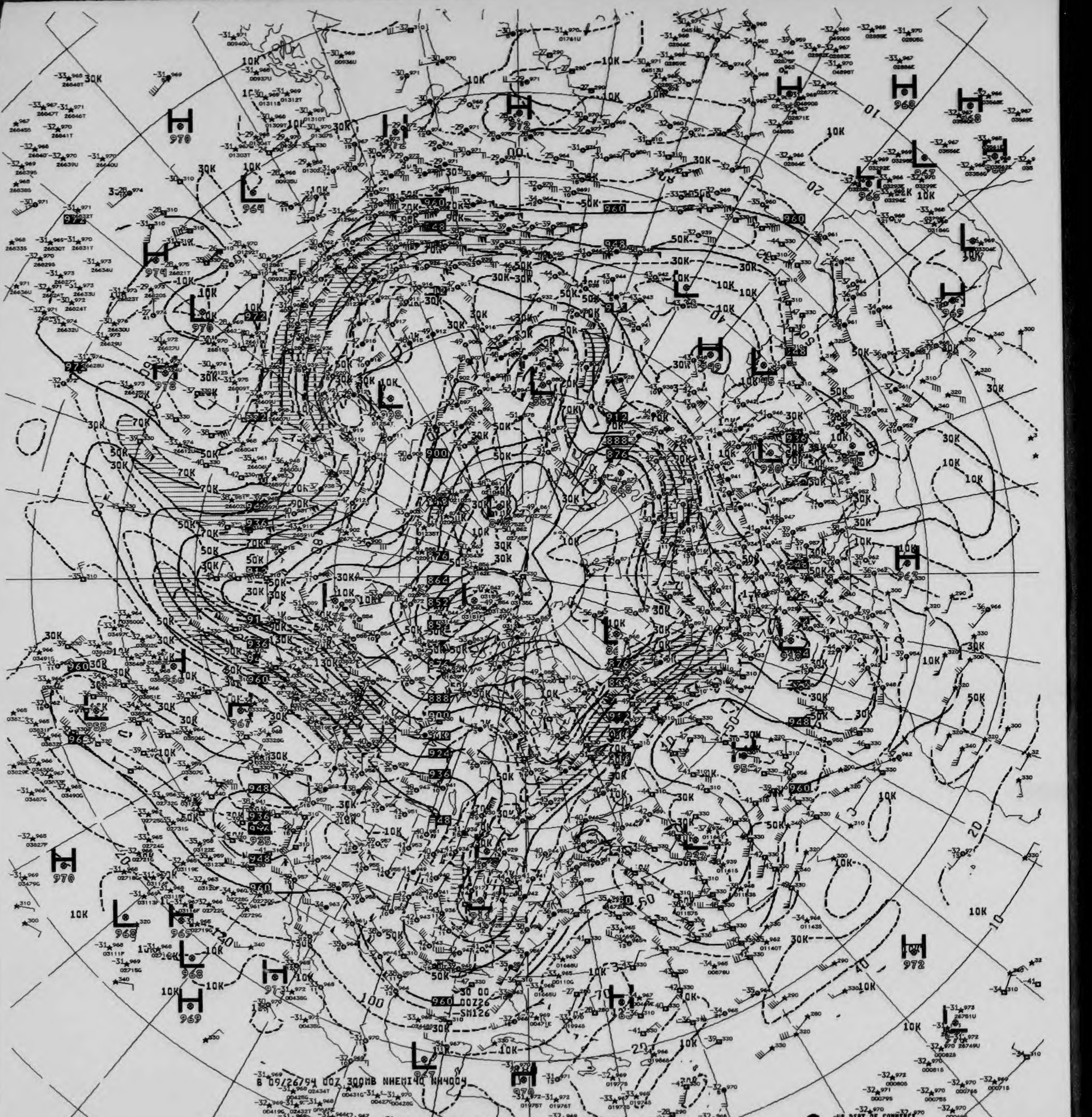
B 09/26/94 00Z 300MB NHEMI4C NH4004
00Z26
SM126

V824 300MB ANALYSIS HEIGHTS/ISOTACHS 00Z MON 26 SEP 94

US DEPT OF COMMERCE
NOAA/NWS/NMC WASHINGTON

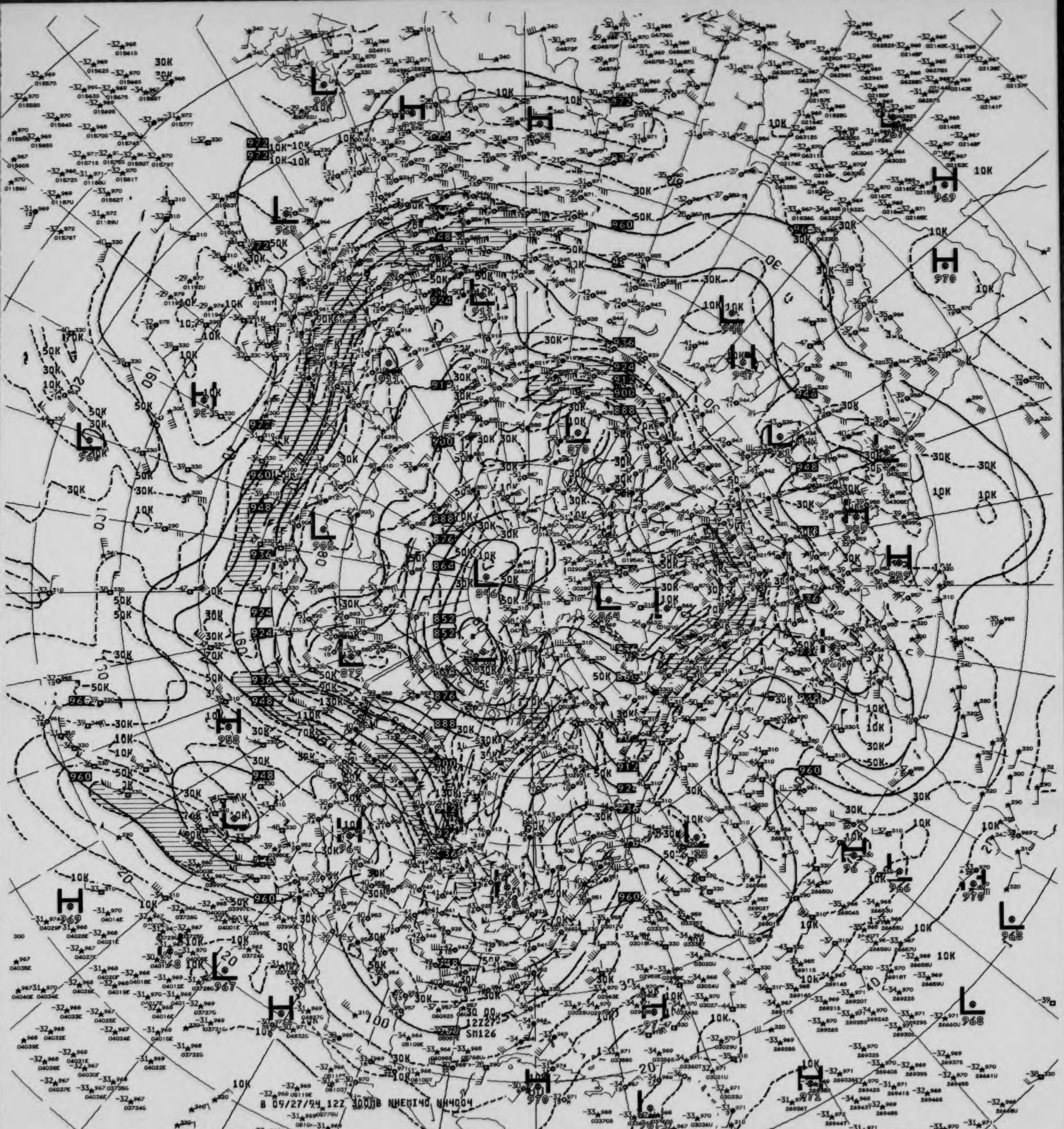
B 09/27/94 12Z 300MB NHEMI40 NH4004
12Z27
SM126

V874 ^^ 300MB ANALYSIS HEIGHTS/ISOTACHS 12Z TUE 27 SEP 94

US DEPT OF COMMERCE
NOAA/NWS/NMC WASHINGTON

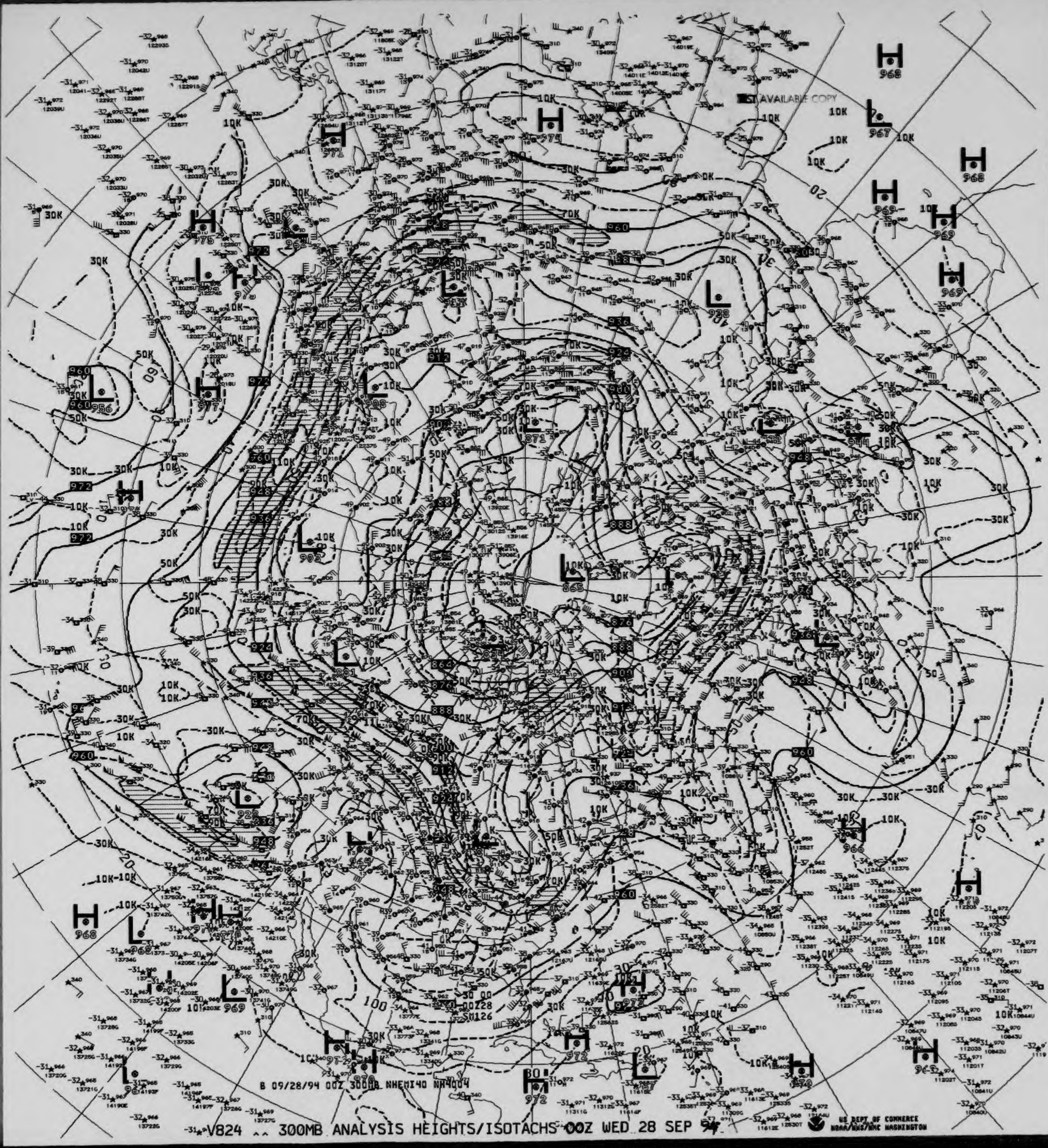

B 09/28/94 00Z 300MB NHEMI40 NH4004

V824 ^^ 300MB ANALYSIS HEIGHTS/ISOTACHS 00Z WED 28 SEP 94

US DEPT OF COMMERCE
NOAA/NWS/NMC WASHINGTON

BEST AVAILABLE COPY

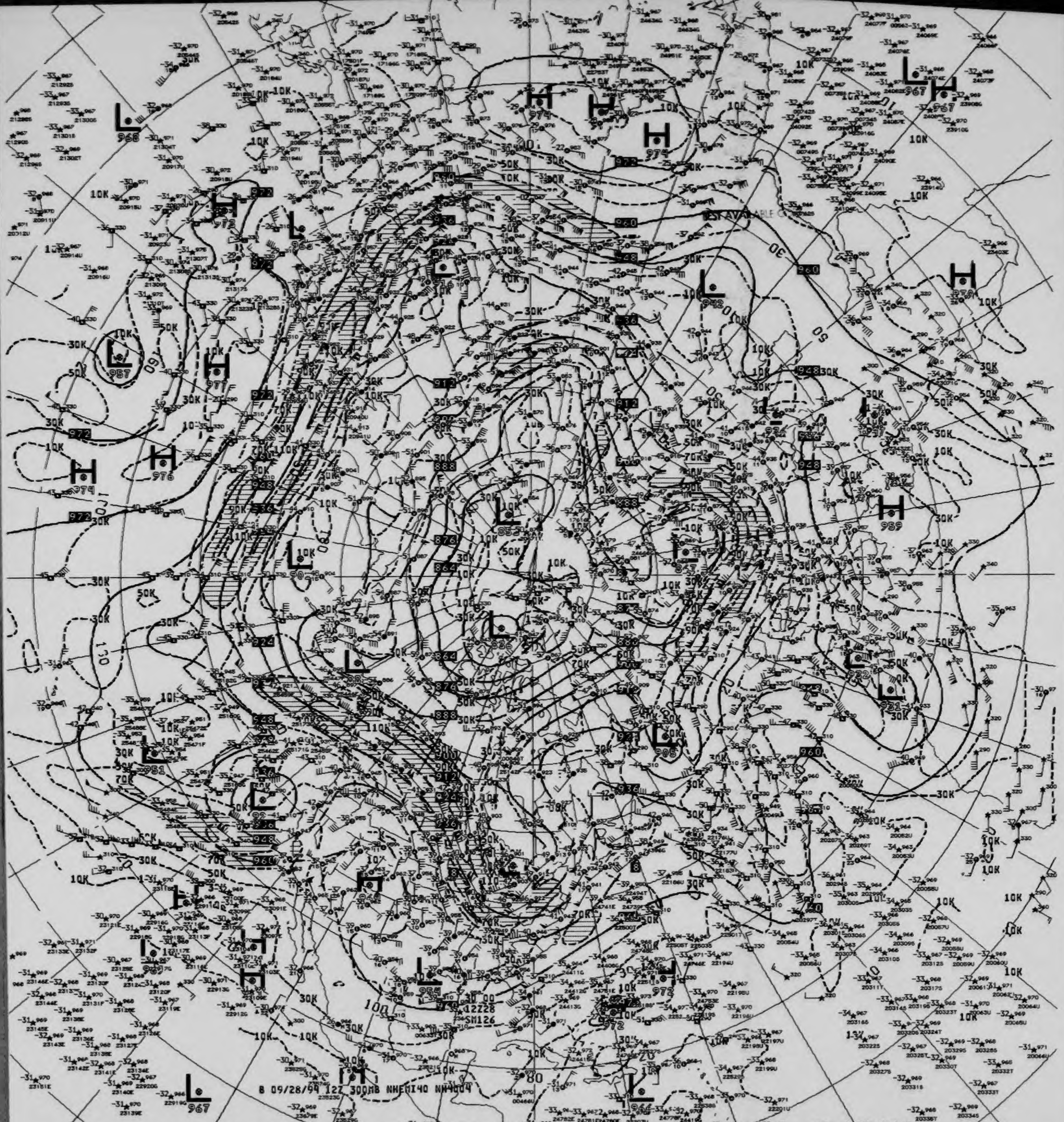
8 09/28/94 12Z 300MB NHEMI40 NH4004
BEST AVAILABLE COPY

V874 ^^ 300MB ANALYSIS HEIGHTS/ISOTACHS 12Z WED 28 SEP 94

US DEPT OF COMMERCE
NOAA/NWS/NMC WASHINGTON

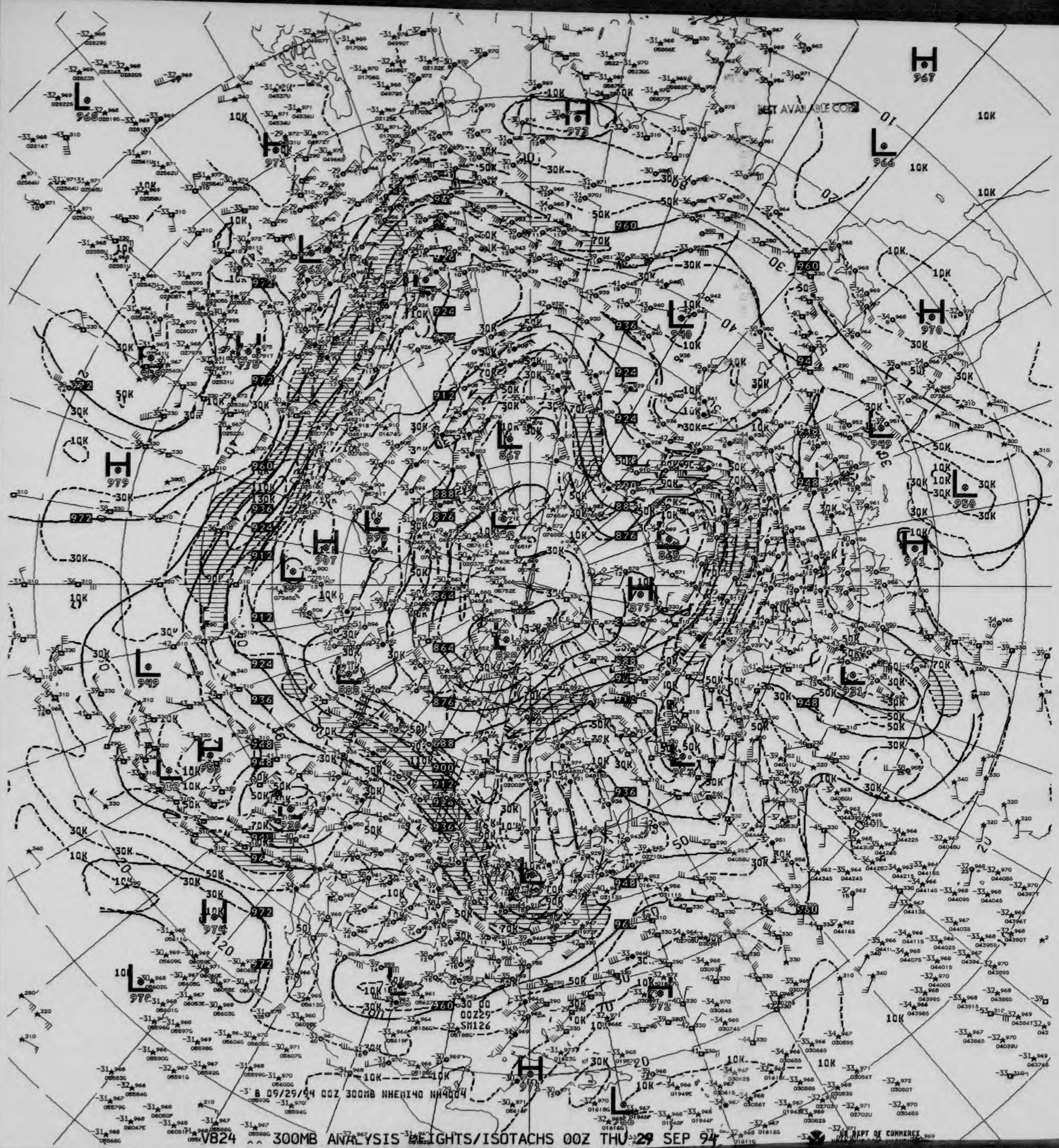
B 09/29/94 00Z 300MB NHEMI40 NH4004
00Z29
SM126
US DEPT OF COMMERCE

V824 ^^ 300MB ANALYSIS HEIGHTS/ISOTACHS 00Z THU 29 SEP 94

BEST AVAILABLE COPY

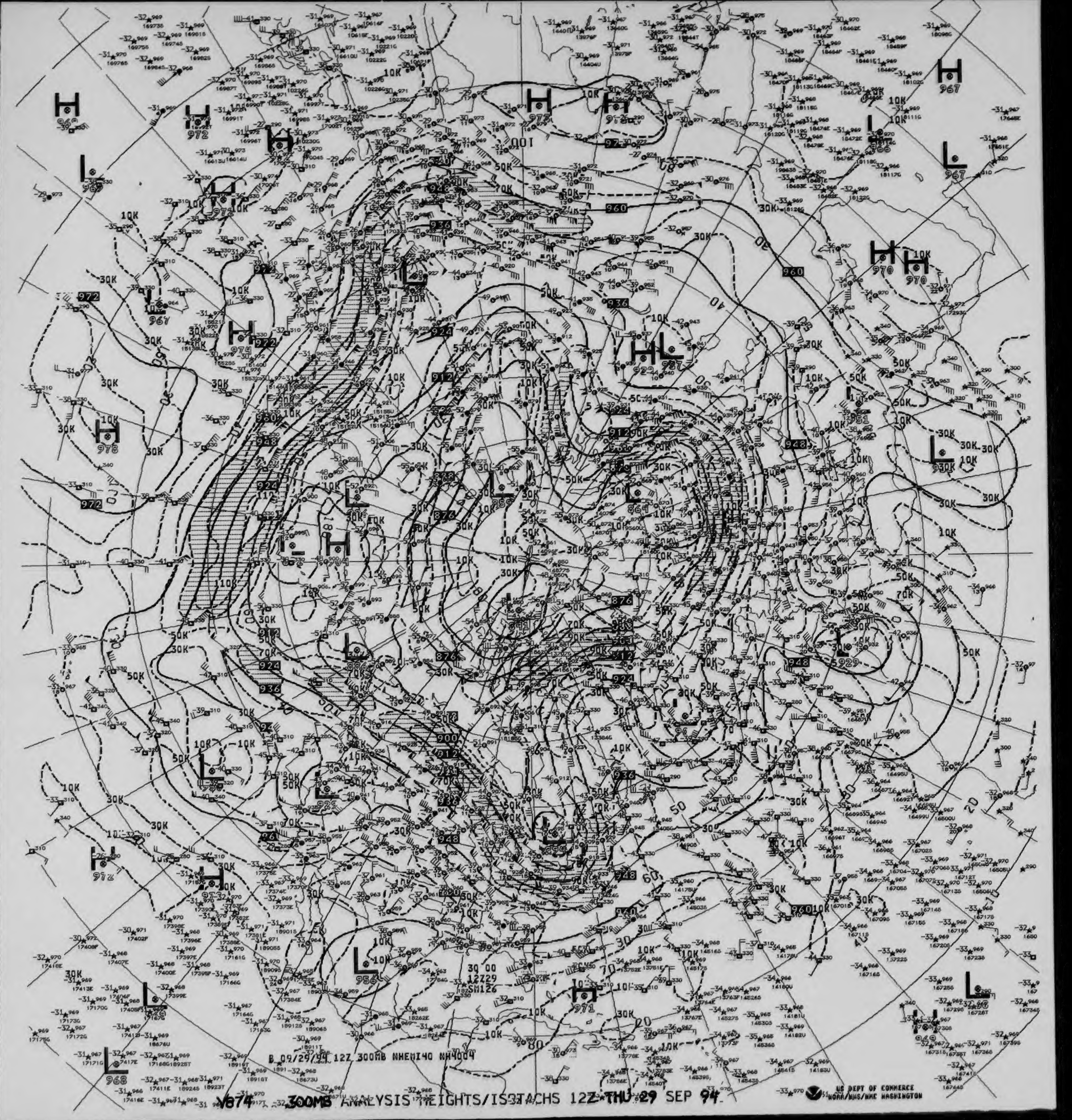
B 09/29/94 12Z 300MB NHEMI40 NH4004
30 00
12Z29
SM126

V874 300MB ANALYSIS HEIGHTS/ISOTACHS 12Z THU 29 SEP 94

US DEPT OF COMMERCE
NOAA/NWS/NMC WASHINGTON

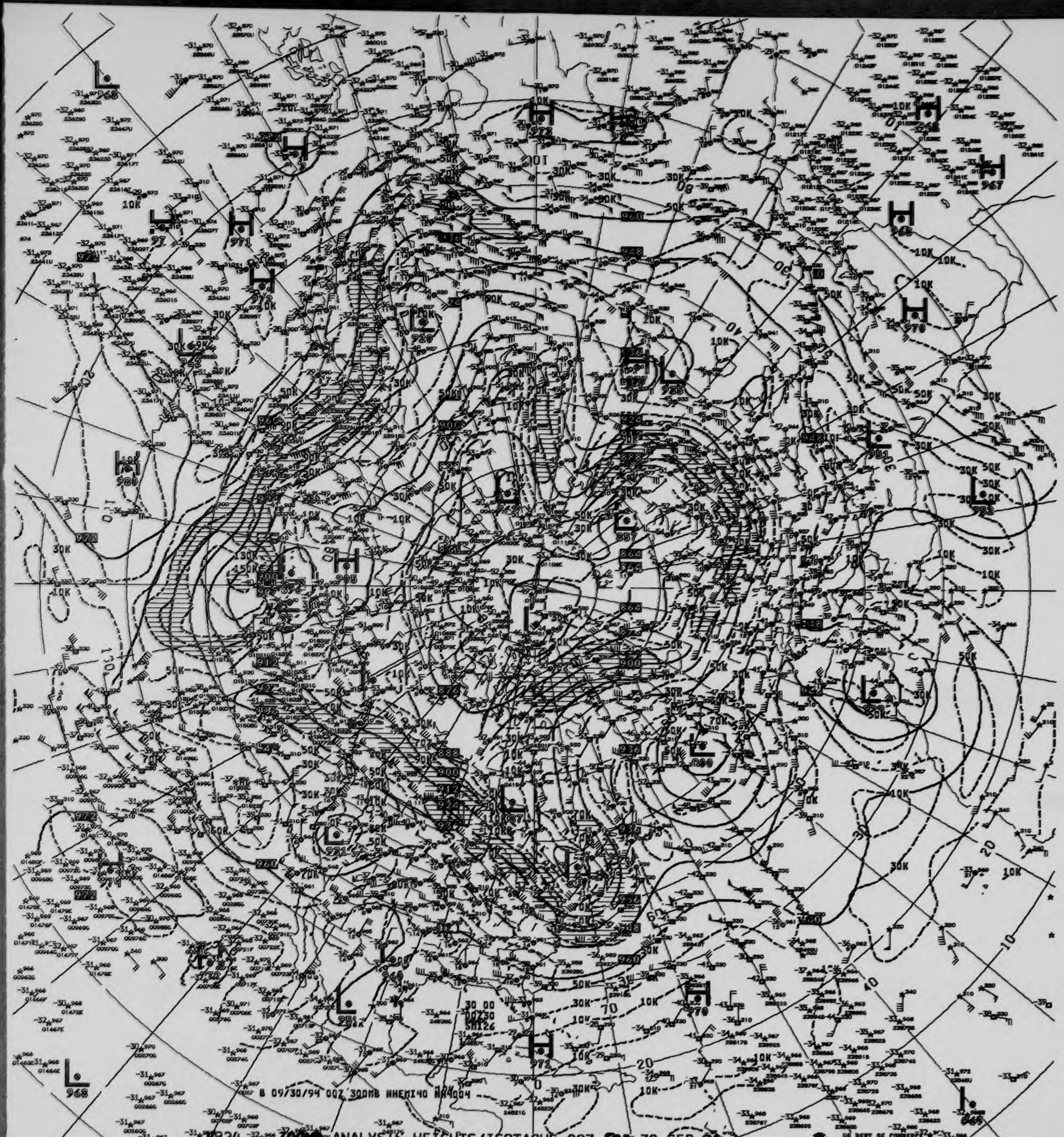
B 09/30/94 00Z 300MB NHEMI40 NN4004
30 00
00Z30
SM126

V824 300MB ANALYSIS HEIGHTS/ISOTACHS 00Z FRI 30 SEP 94

US DEPT OF COMMERCE
NOAA/NWS/NMC WASHINGTON

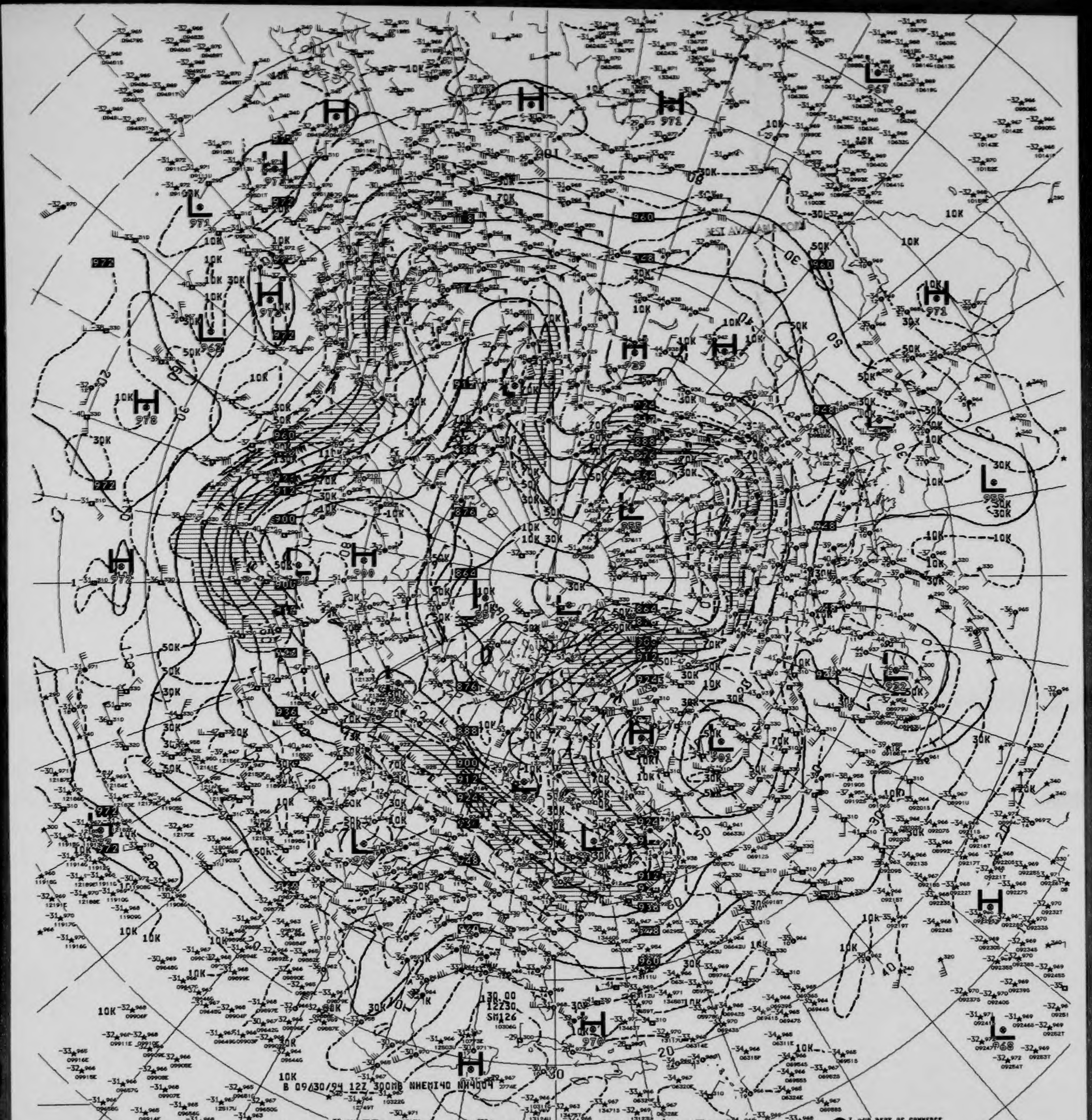
B 09/30/94 12Z 300MB NHEMI40 NH4004
130.00
12Z30
SM126
BEST AVAILABLE COPY
US DEPT OF COMMERCE
NOAA/NWS/NMC WASHINGTON

V974 300MB ANALYSIS HEIGHTS/ISOTACHS 12Z FRI 30 SEP 94

OAA Form 48 - 3648
ev. 8 - 83)

U.S. Department of Commerce
National Oceanic and Atmospheric Administration
National Environmental Satellite, Data, and Information Service
National Climatic Data Center

250 MB CONSTANT PRESSURE CHARTS

NORTHERN HEMISPHERE NWP

ALL RECORDS ARE THE BEST AVAILABLE FOR FILMING

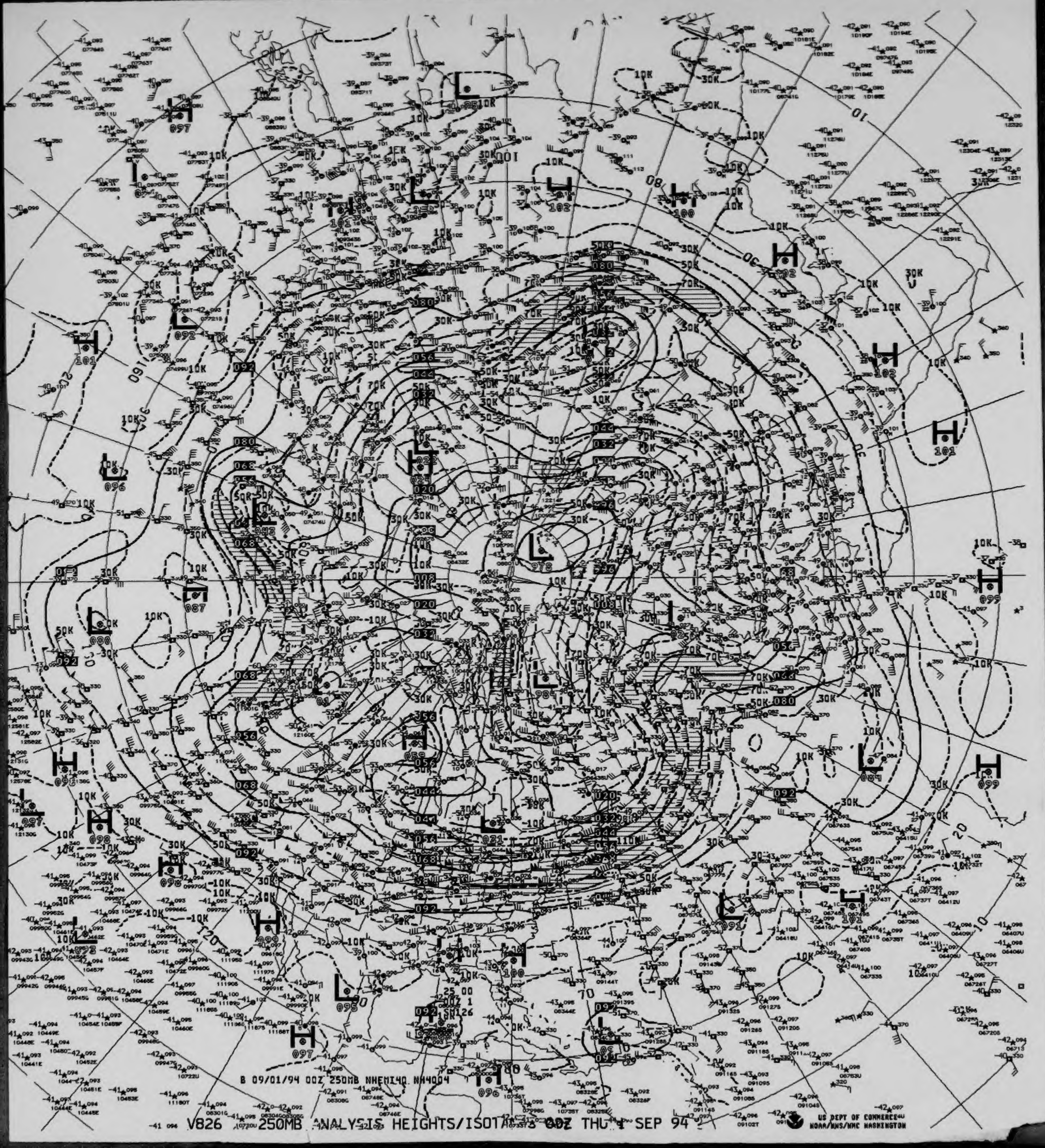
B 09/01/94 00Z 250MB NHEMI40 NH4004

V826 250MB ANALYSIS HEIGHTS/ISOTACHS 00Z THU 1 SEP 94

US DEPT OF COMMERCE
NOAA/NWS/NMC WASHINGTON



B 09/26/94 00Z 250MB NHEMI40 NH4004

V826 250MB ANALYSIS HEIGHTS/ISOTACHS 00Z MON 26 SEP 94

US DEPT OF COMMERCE
NOAA/NWS/NMC WASHINGTON

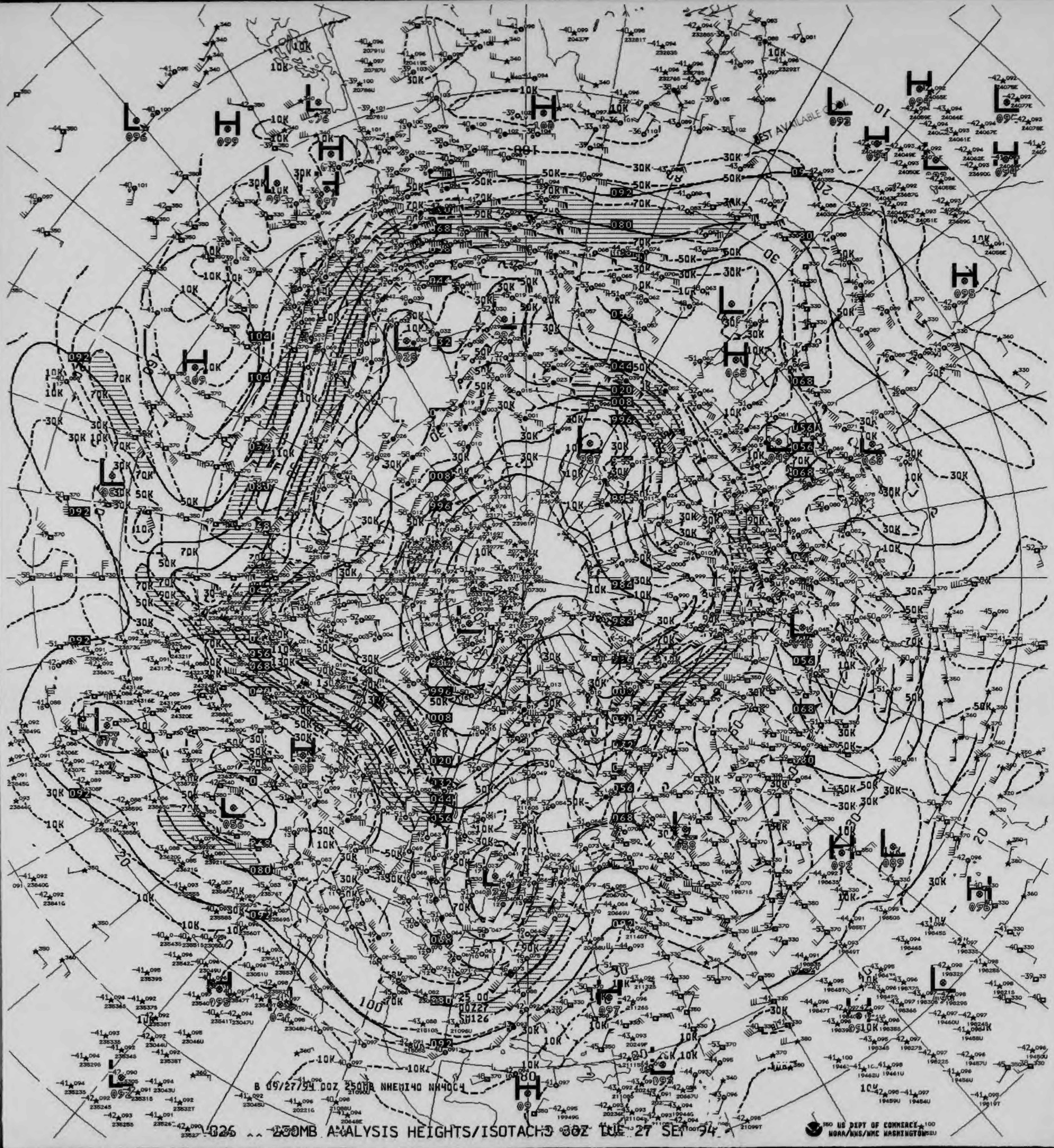
BEST AVAILABLE COPY
B 09/27/94 00Z 250MB NHEMI40 NH40C4

026 ^^ 250MB ANALYSIS HEIGHTS/ISOTACHS 00Z TUE 27 SEP 94

US DEPT OF COMMERCE
NOAA/NWS/NMC WASHINGTON

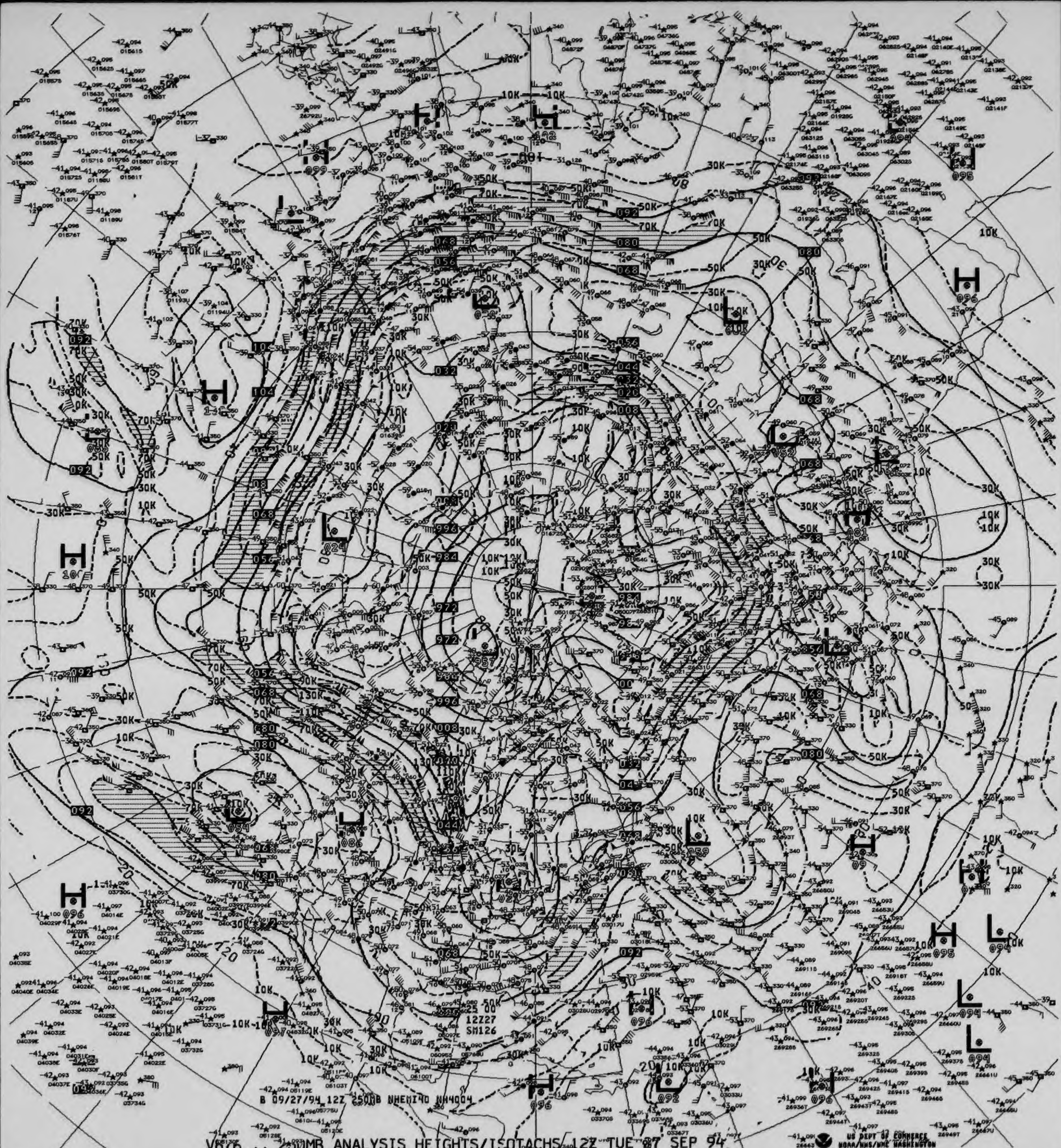
B 09/27/94 12Z 250MB NHEMI40 NH4004
12Z27
SM126

V676 ^^ 250MB ANALYSIS HEIGHTS/ISOTACHS 12Z TUE 27 SEP 94

US DEPT OF COMMERCE
NOAA/NWS/NMC WASHINGTON

BEST AVAILABLE COPY

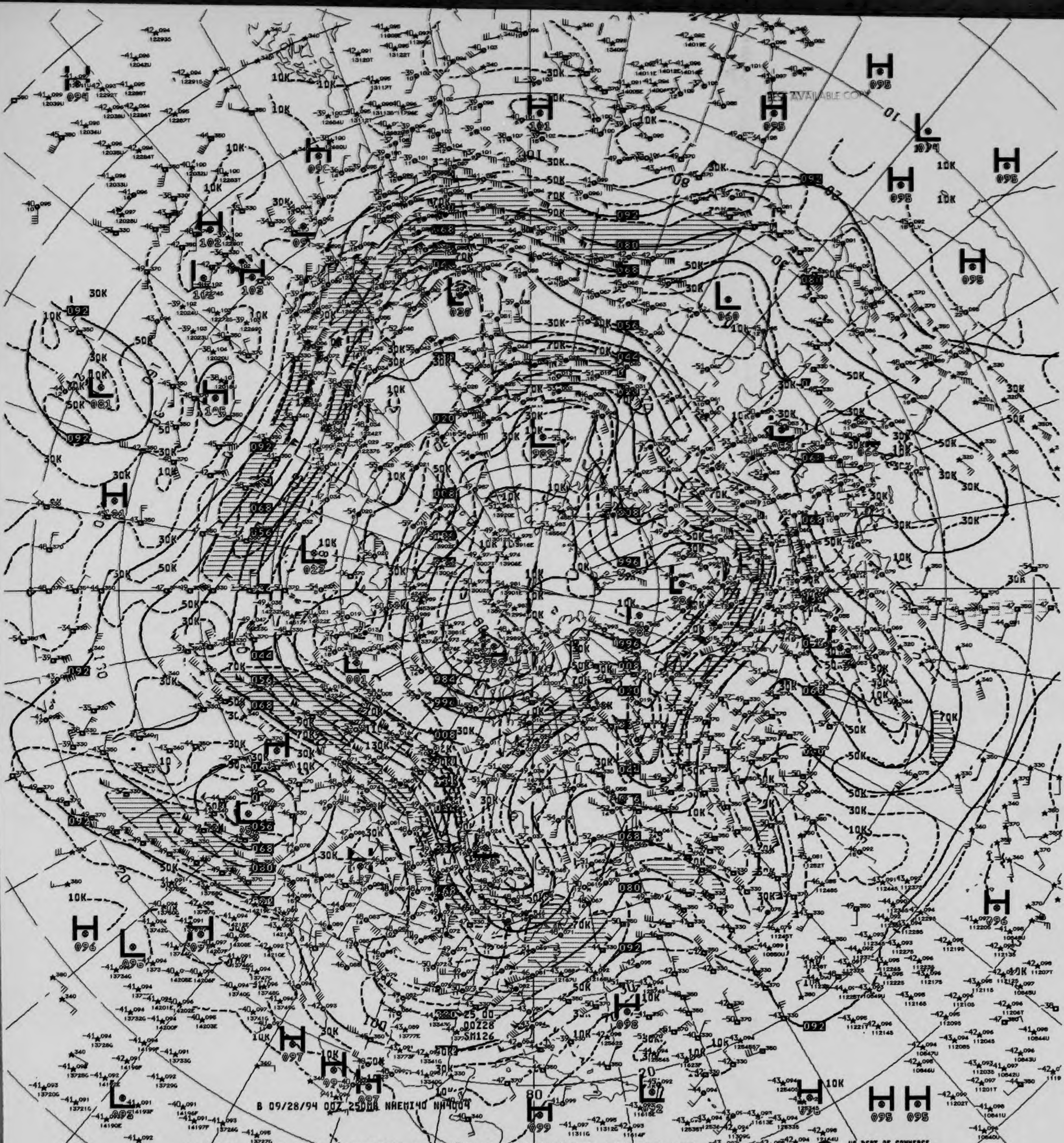
B 09/28/94 00Z 250MB NHEMI40 NH4004

826 ^^ 250MB ANALYSIS HEIGHTS/ISOTACHS 00Z WED 28 SEP 94

US DEPT OF COMMERCE
NOAA/NWS/NMC WASHINGTON

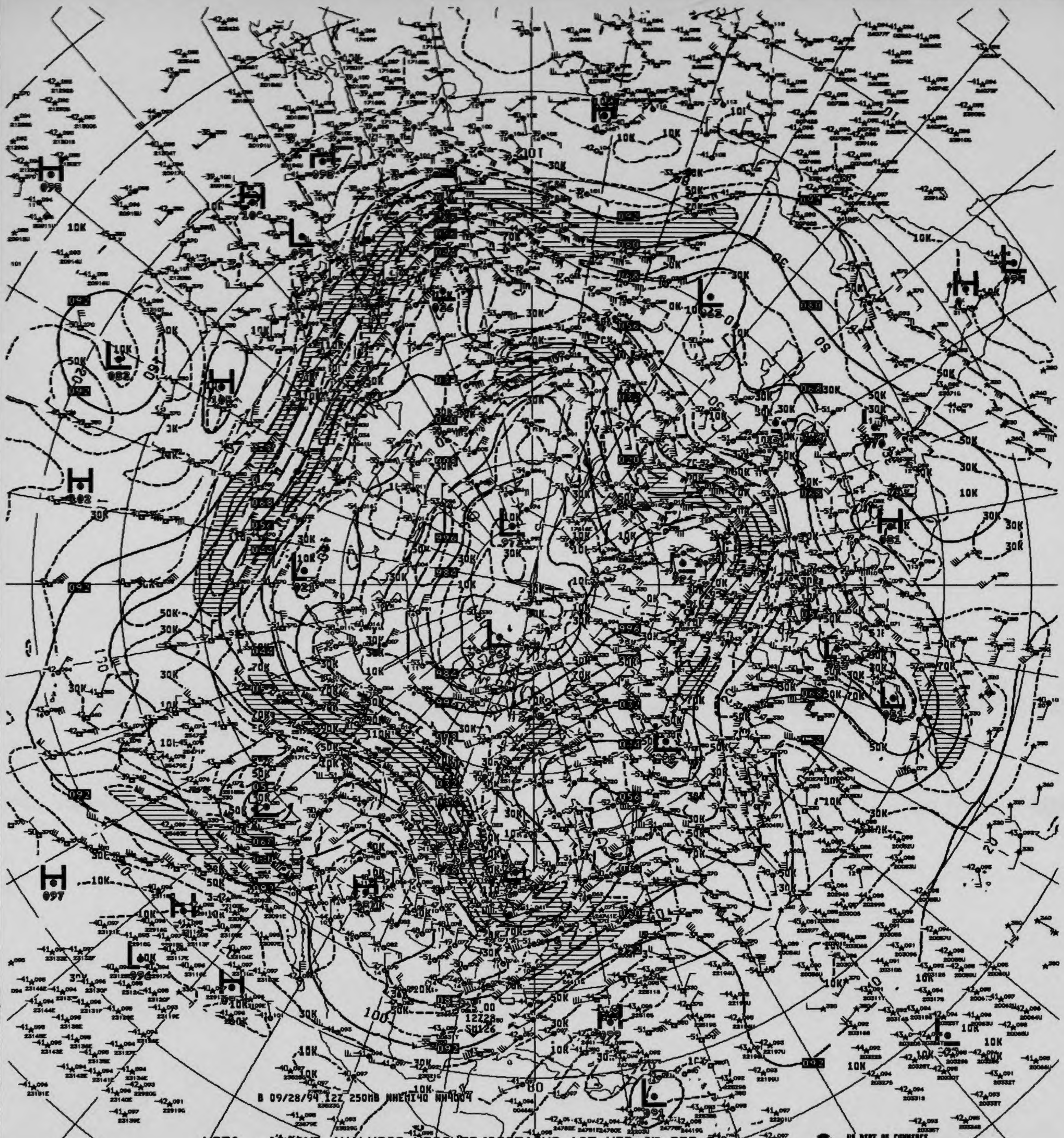
B 09/28/94 12Z 250MB NHEMI40 NH4004
12Z28
SH126

V876 .. 250MB ANALYSIS HEIGHTS/ISOTACHS 12Z WED 28 SEP 94

US DEPT OF COMMERCE
NOAA/NWS/NMC WASHINGTON

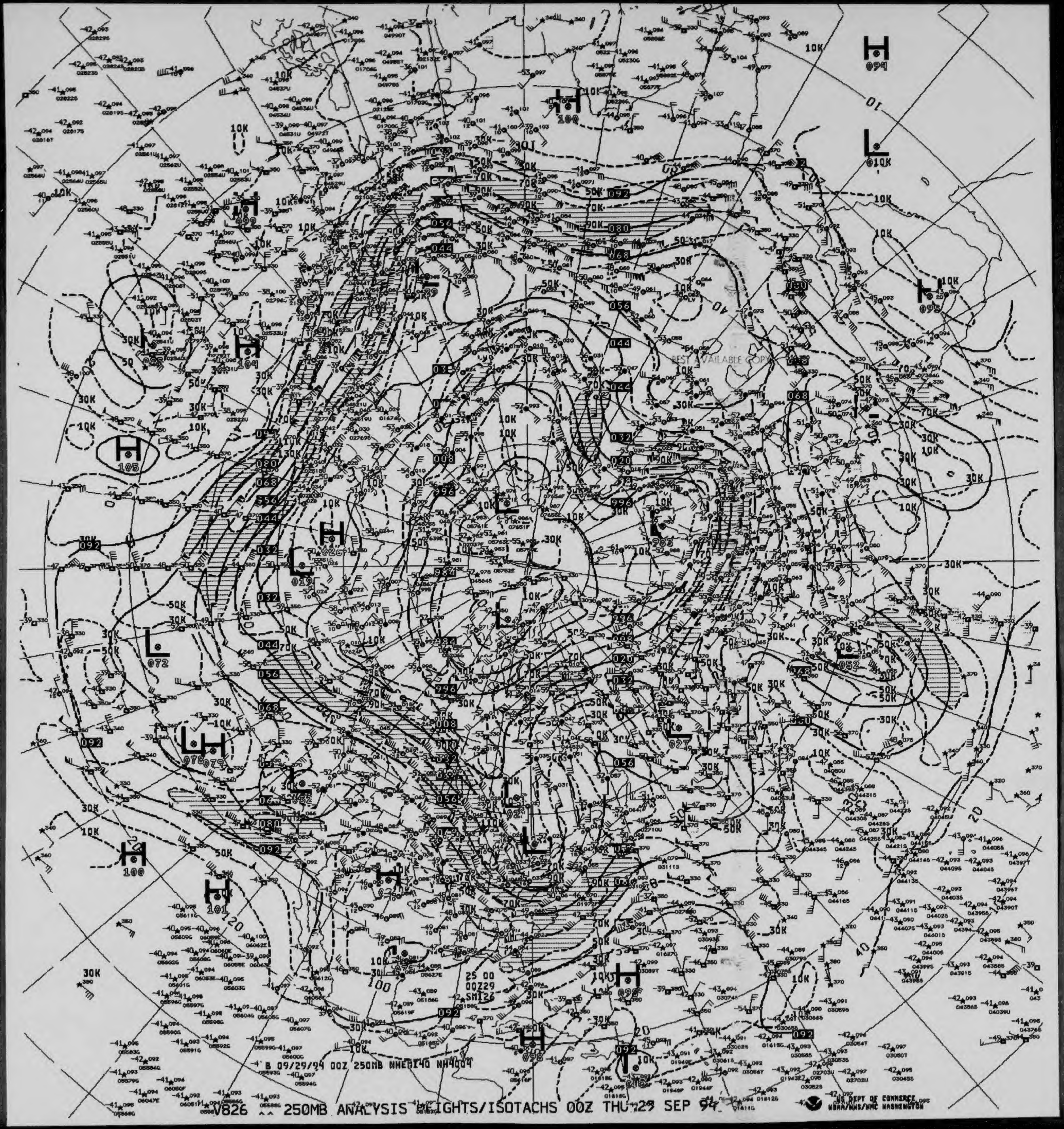

V826 ^^ 250MB ANALYSIS HEIGHTS/ISOTACHS 00Z THU 29 SEP 94

B 09/29/94 00Z 250MB NHEMI40 NH4004

US DEPT OF COMMERCE
NOAA/NWS/NMC WASHINGTON

H
094
H
100
L
010
H
099
H
104
H
105
H
095
L
019
L
072
L
H
078
079
L
982
L
052
L
027
H
100
H
101
H
098
H
098
10K
30K
50K
70K
90K
092
080
068
056
044
032
020
008
996
984
25 00
00Z29
SM126
20
40
100
120
BEST AVAILABLE COPY

BEST AVAILABLE COPY

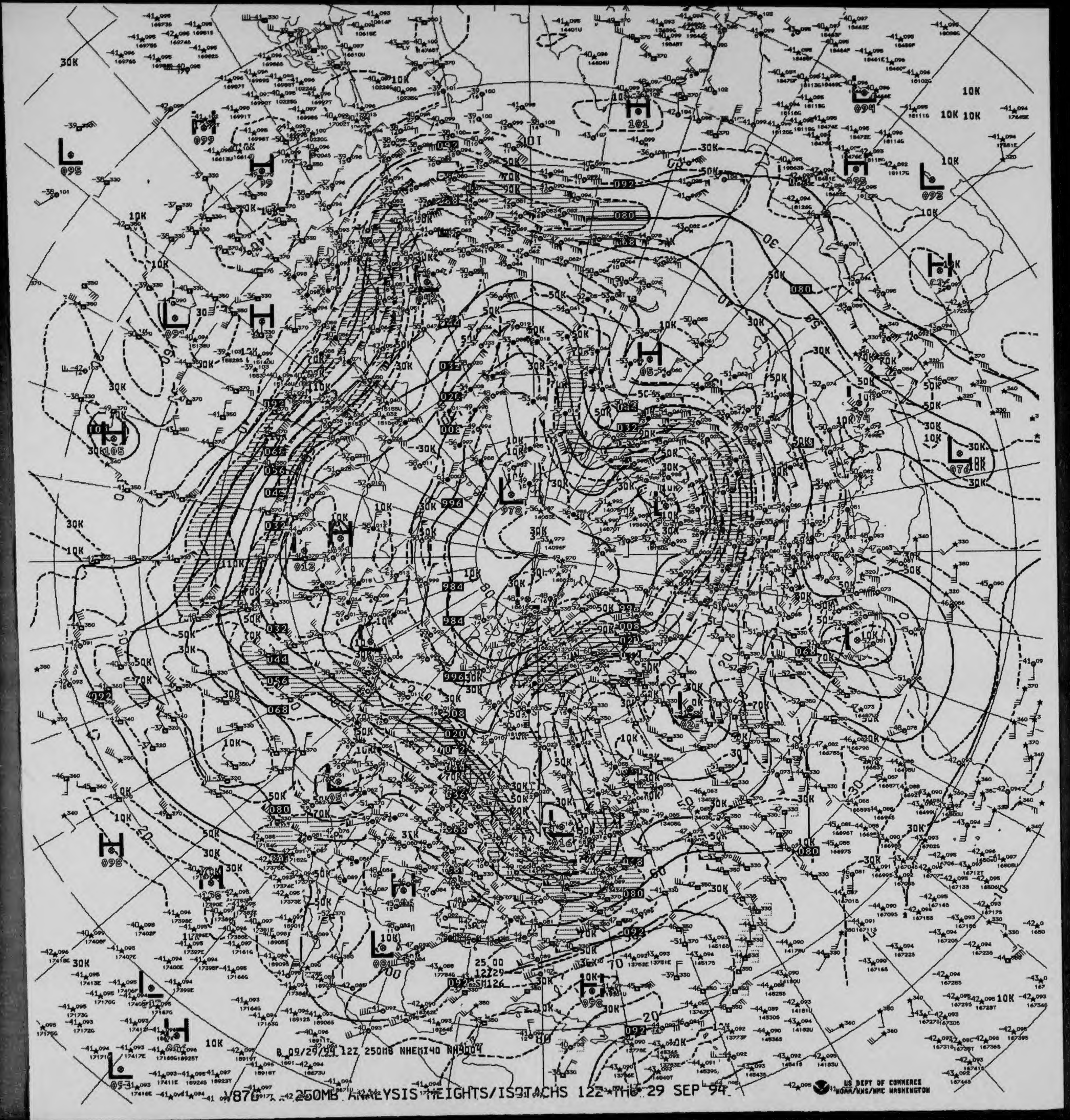
B 09/29/94 12Z 250MB NHEMI40 NH9004

V870 250MB ANALYSIS HEIGHTS/ISOTACHS 12Z THU 29 SEP 94

US DEPT OF COMMERCE
NOAA/NWS/NMC WASHINGTON

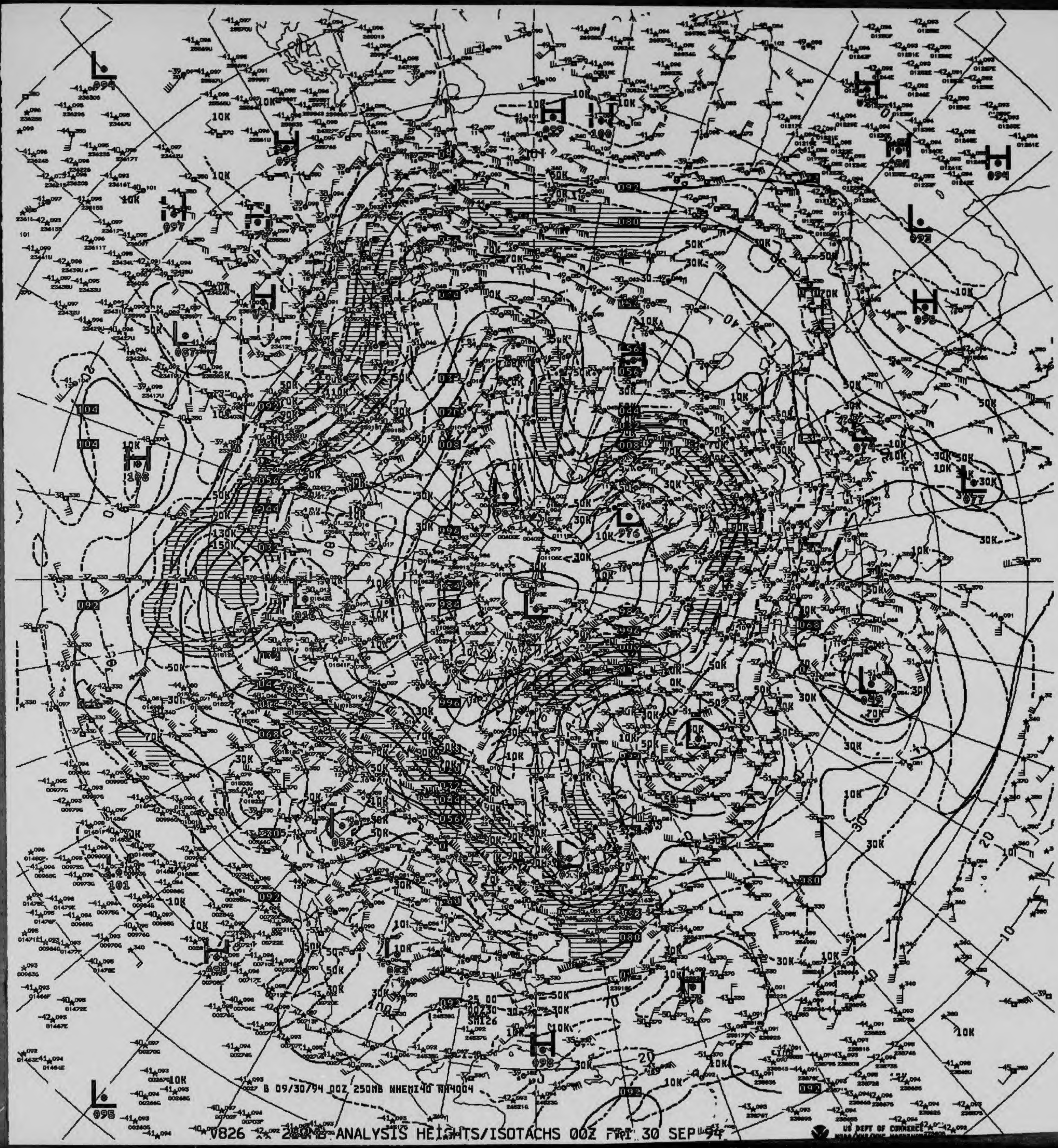

V826 250MB ANALYSIS HEIGHTS/ISOTACHS 00Z FRI 30 SEP 94

B 09/30/94 00Z 250MB NHEMI40 NH4004
US DEPT OF COMMERCE
NOAA/NWS/NMC WASHINGTON
25 00
00Z30
SH126

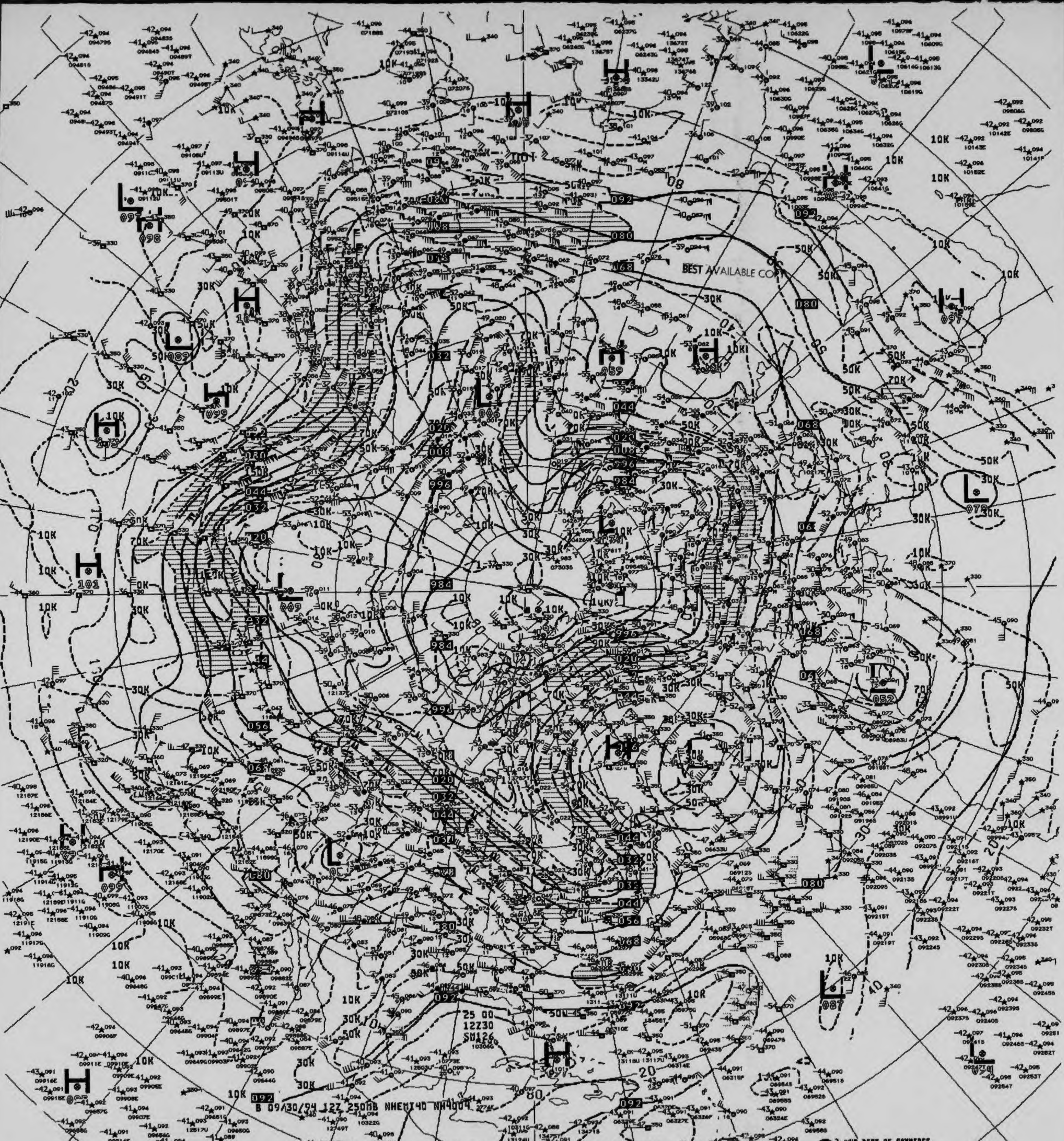
BEST AVAILABLE COPY
25 00
12Z30
SM126
B 09/30/94 12Z 250MB NHEMI4D NH4004
H
L
10K
30K
50K
70K

V4T6 250MB ANALYSIS HEIGHTS/ISOTACHS 12Z FRI 30 SEP 94

US DEPT OF COMMERCE
NOAA/NWS/NMC WASHINGTON

NOAA Form 48 - 3658
(Rev. 8- 83)

U.S. Department of Commerce
National Oceanic and Atmospheric Administration
National Environmental Satellite, Data, and Information Service
National Climatic Data Center

200 MB CONSTANT PRESSURE CHARTS

NORTHERN HEMISPHERE NWP

ALL RECORDS ARE THE BEST AVAILABLE FOR FILMING


B 09/26/94 00Z 200MB NHEMI40 NA4004
US DEPT. OF COMMERCE
NOAA/NWS/NMC WASHINGTON

V825 200MB ANALYSIS HEIGHTS/ISOTACHS 00Z MON 26 SEP 94

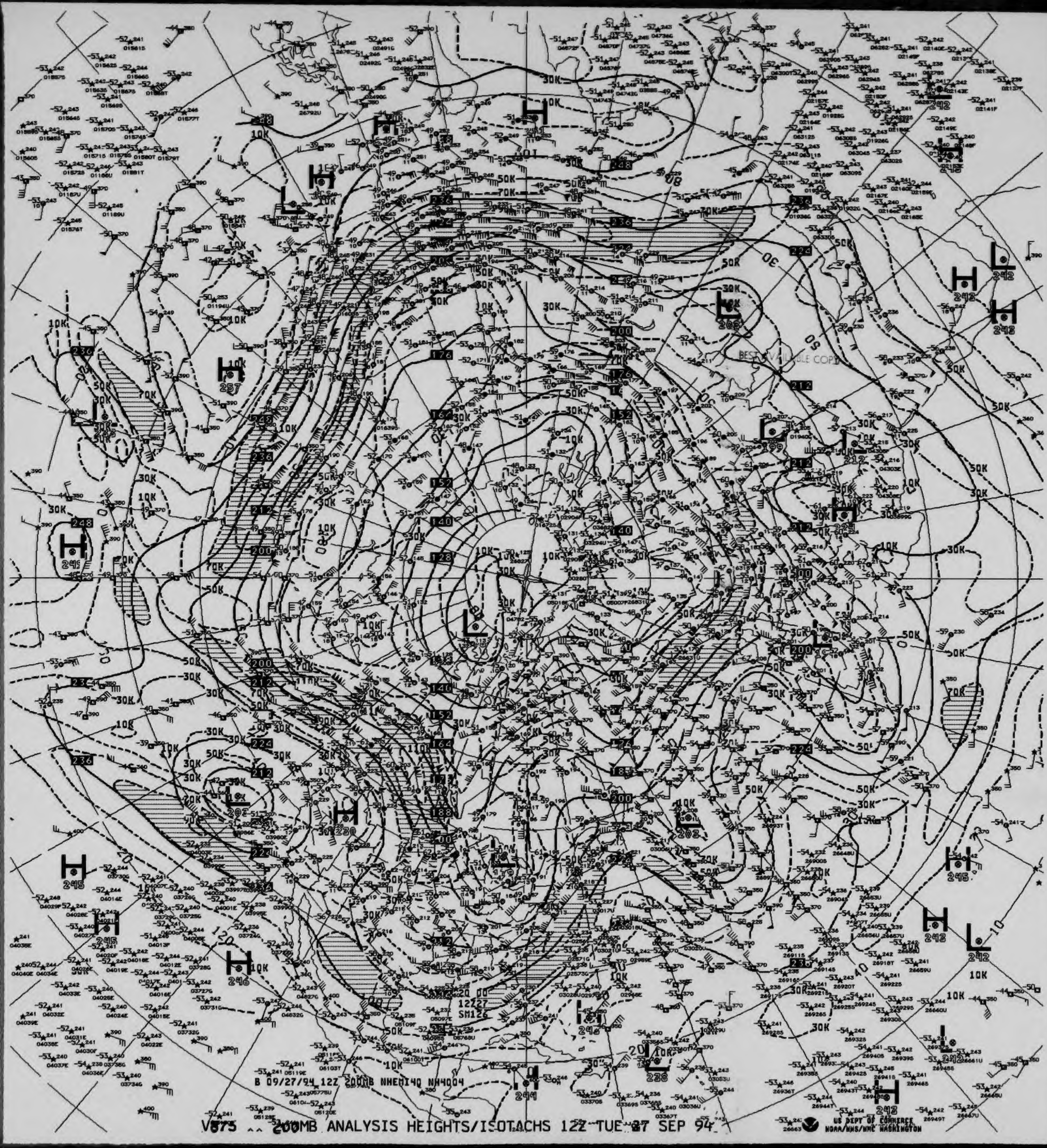
B 09/27/94 12Z 200MB NHEMI40 NH4004
BEST AVAILABLE COPY

V875 ^^ 200MB ANALYSIS HEIGHTS/ISOTACHS 12Z TUE 27 SEP 94

US DEPT OF COMMERCE
NOAA/NWS/NMC WASHINGTON

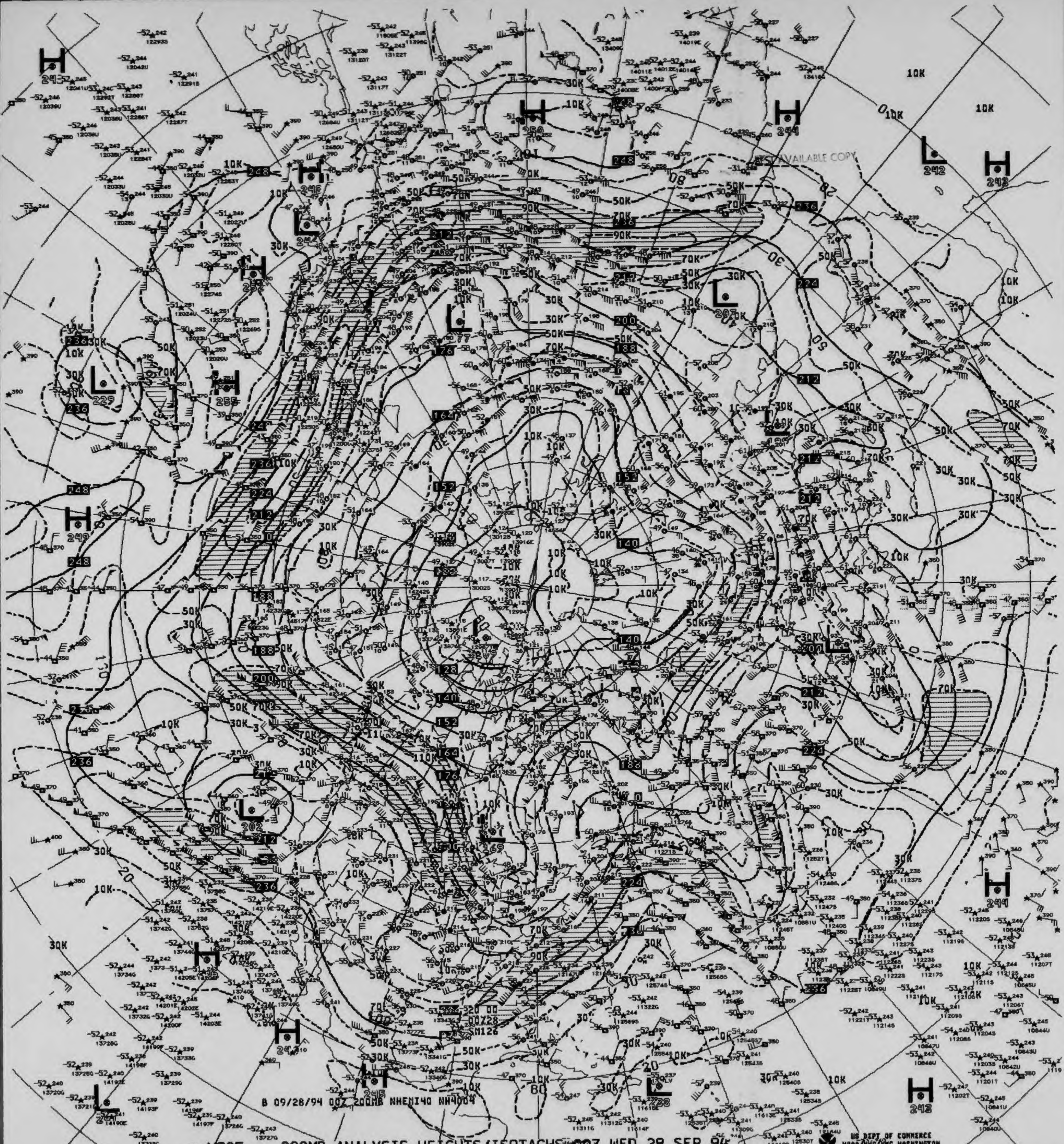
H
L
10K
30K
50K
70K
90K
248
236
224
212
200
188
176
164
152
140
128

B 09/28/94 00Z 200MB NHEMI40 NH4004

V825 ^^ 200MB ANALYSIS HEIGHTS/ISOTACHS 00Z WED 28 SEP 94

US DEPT OF COMMERCE
NOAA/NWS/NMC WASHINGTON

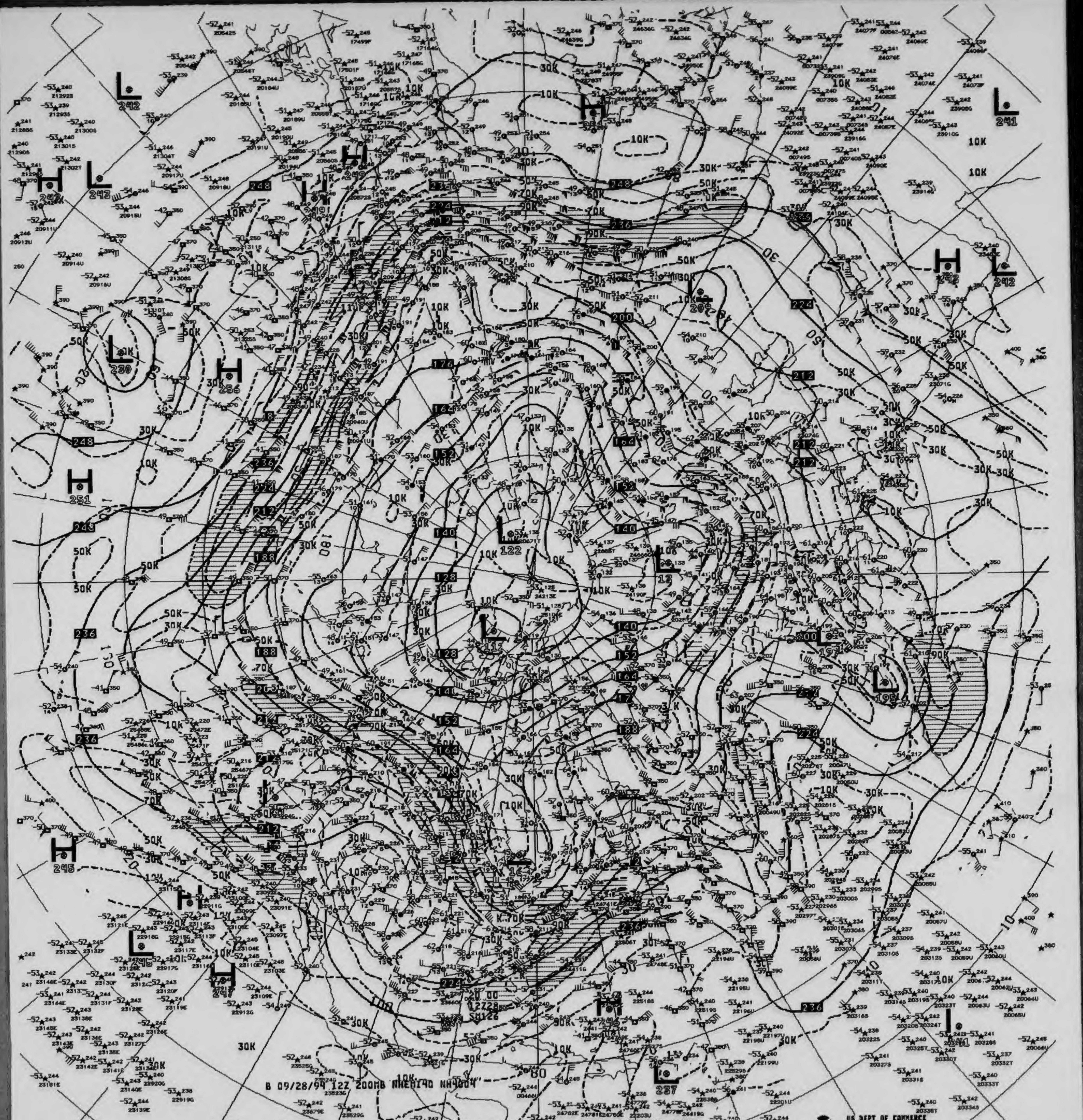

B 09/28/94 12Z 200MB NHEM140 NH4004
US DEPT OF COMMERCE
NOAA/NWS/NMC WASHINGTON

V875 ^^ 200MB ANALYSIS HEIGHTS/ISOTACHS 12Z WED 28 SEP 94


H
246
H
243
L
240
H
241
L
242
H
249
L
232
H
234
H
253
L
119
L
196
L
176
L
201
H
246
H
248
H
246
L
241
20 00
00Z29
SM126
B 09/29/94 00Z 200MB NHEMI40 NH4004
US DEPT OF COMMERCE
NOAA/NWS/NMC WASHINGTON

V825 ^^ 200MB ANALYSIS HEIGHTS/ISOTACHS 00Z THU 29 SEP 94

BEST AVAILABLE COPY

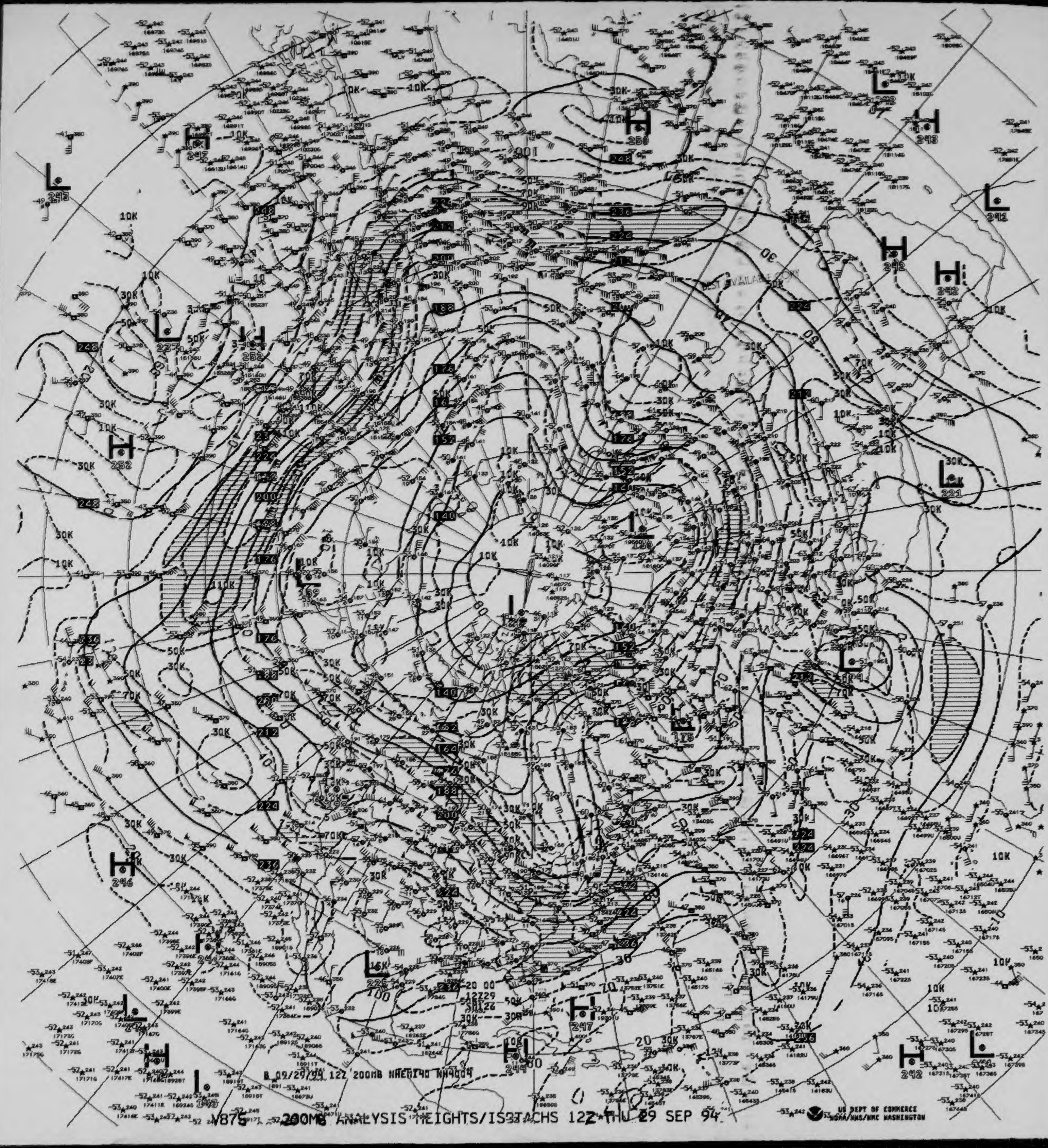
B 09/29/94 12Z 200MB NHEMI40 NH4004

V875 200MB ANALYSIS HEIGHTS/ISOTACHS 12Z THU 29 SEP 94

US DEPT OF COMMERCE
NOAA/NWS/NMC WASHINGTON

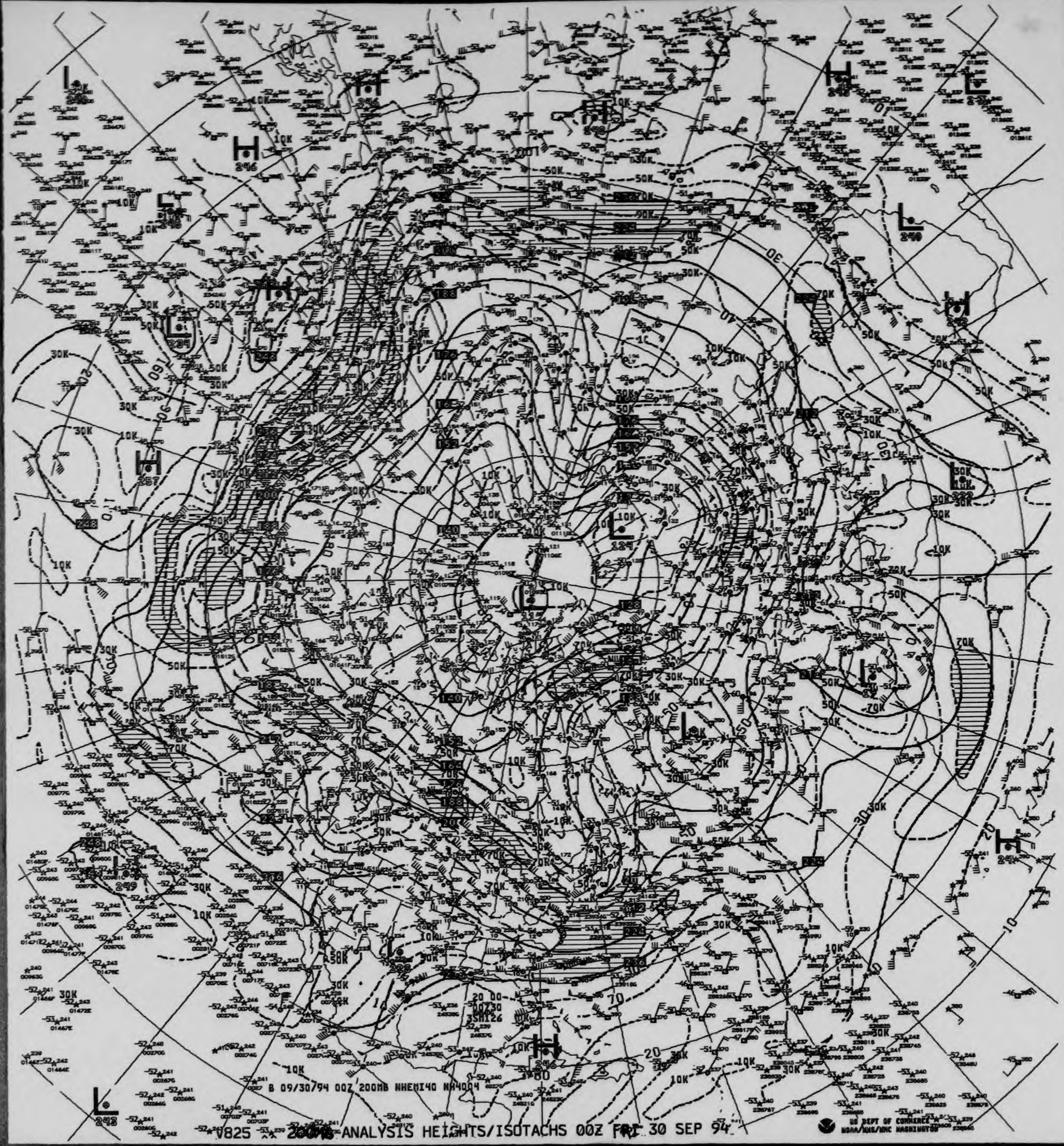

B 09/30/94 00Z 200MB NHEMI40 NH4004

V825 200MB ANALYSIS HEIGHTS/ISOTACHS 00Z FRI 30 SEP 94

US DEPT OF COMMERCE
NOAA/NWS/NMC WASHINGTON

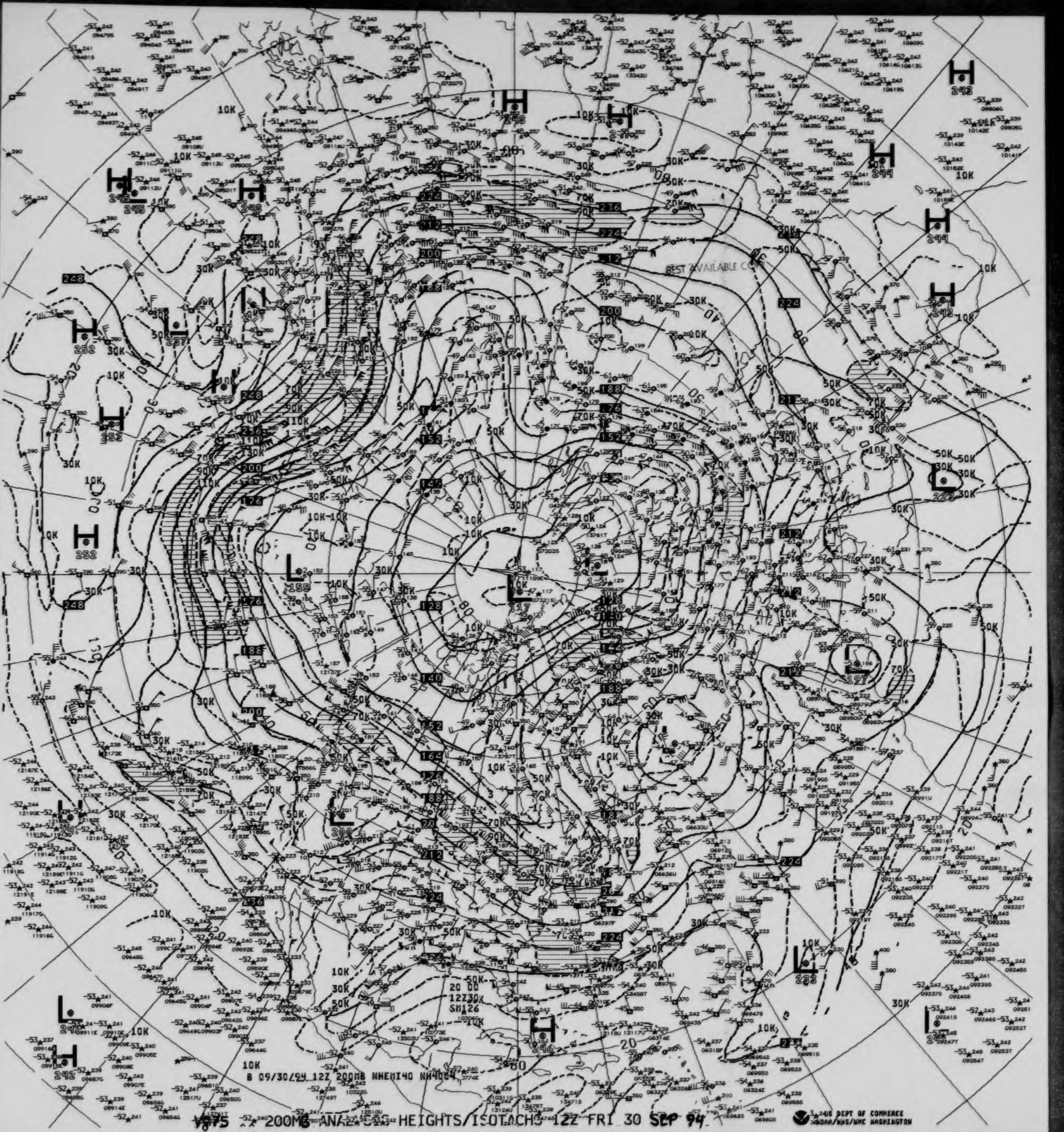

BEST AVAILABLE COPY
B 09/30/94 12Z 200MB NHEMI40 NH4064
US DEPT OF COMMERCE
NOAA/NWS/NMC WASHINGTON

475 200MB ANALYSIS HEIGHTS/ISOTACHS 12Z FRI 30 SEP 94

AA Form 48 - 366A
ev. 8 - 83)

U.S. Department of Commerce
National Oceanic and Atmospheric Administration
National Environmental Satellite, Data, and Information Service
National Climatic Data Center

100 MB CONSTANT PRESSURE CHARTS

STRATOSPHERIC

ALL RECORDS ARE THE BEST AVAILABLE FOR FILMING

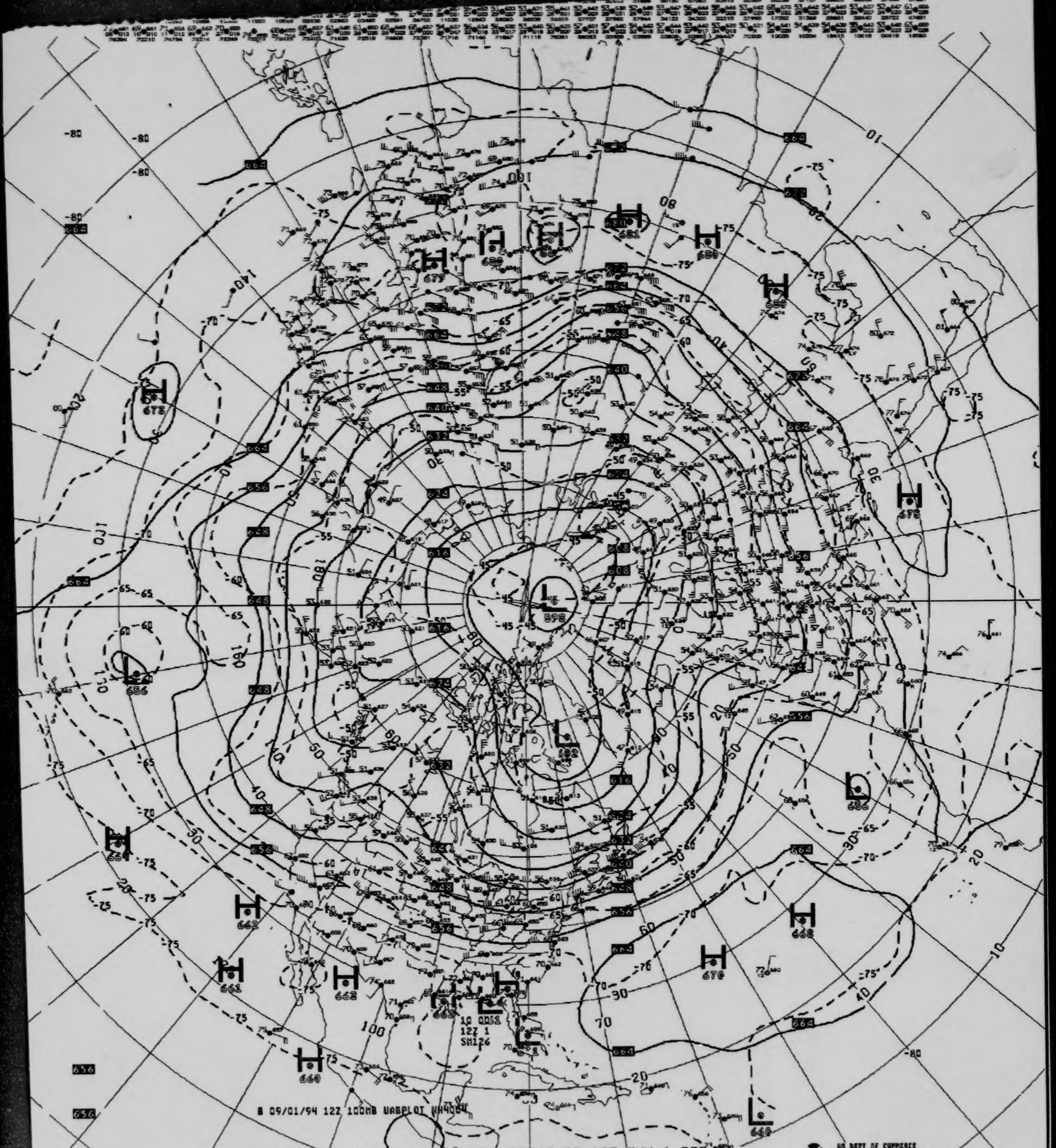
B 09/01/94 12Z 100MB UABPLOT NH4004
10 0051
12Z 1
SM126
H
L
598
592
672
656
664
662
660
668
670
676
680
679
686
-80
-75
-70
-65
-60
-55
-50
-45
10
20
30
40
50
60
70
80
100
140
160
180

V429 ^^ 100MB ANALYSIS HEIGHTS/TEMPERATURE 12Z THU 1 SEP 94

US DEPT OF COMMERCE
NOAA/NWS/NMC WASHINGTON

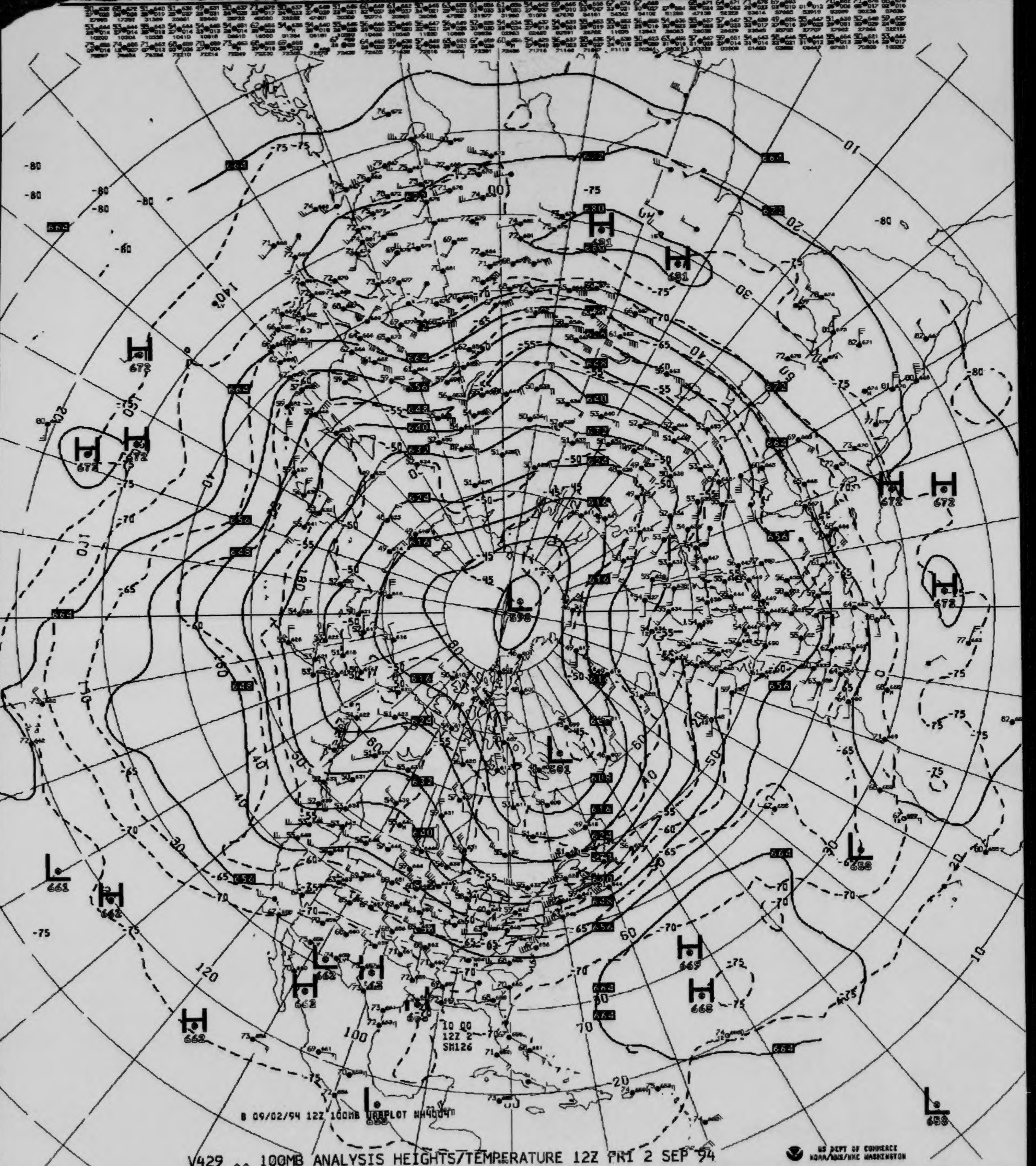

H
681
H
681
H
672
H
672
H
672
H
672
H
672
L
598
L
601
L
661
H
662
H
662
L
662
H
662
H
662
H
669
H
668
L
658
L
658
L
658
10 00
12Z 2
SM126
B 09/02/94 12Z 100MB VARPLOT NH4004

V429 ^^ 100MB ANALYSIS HEIGHTS/TEMPERATURE 12Z FRI 2 SEP 94

US DEPT OF COMMERCE
NOAA/NWS/NMC WASHINGTON



10 00
12Z 3
SM126
B 09/03/94 12Z 100MB UABPLOT WW4004
US DEPT OF COMMERCE
NOAA/NWS/NMC WASHINGTON
H
669
H
676
H
671
L
667
H
671
H
671
H
678
H
682
H
681
H
679
H
678
H
672
H
672
L
600
L
586
L
601
H
662
H
663
H
664
H
668
H
669
L
662
L
659
L
657
H
660
H
661
664
680
672
656
648
640
632
624
616
608
-80
-75
-70
-65
-60
-55
-50
-45
10
20
30
40
50
60
70
80
100
130
160

V429 100MB ANALYSIS HEIGHTS/TEMPERATURE 12Z SAT 3 SEP 94

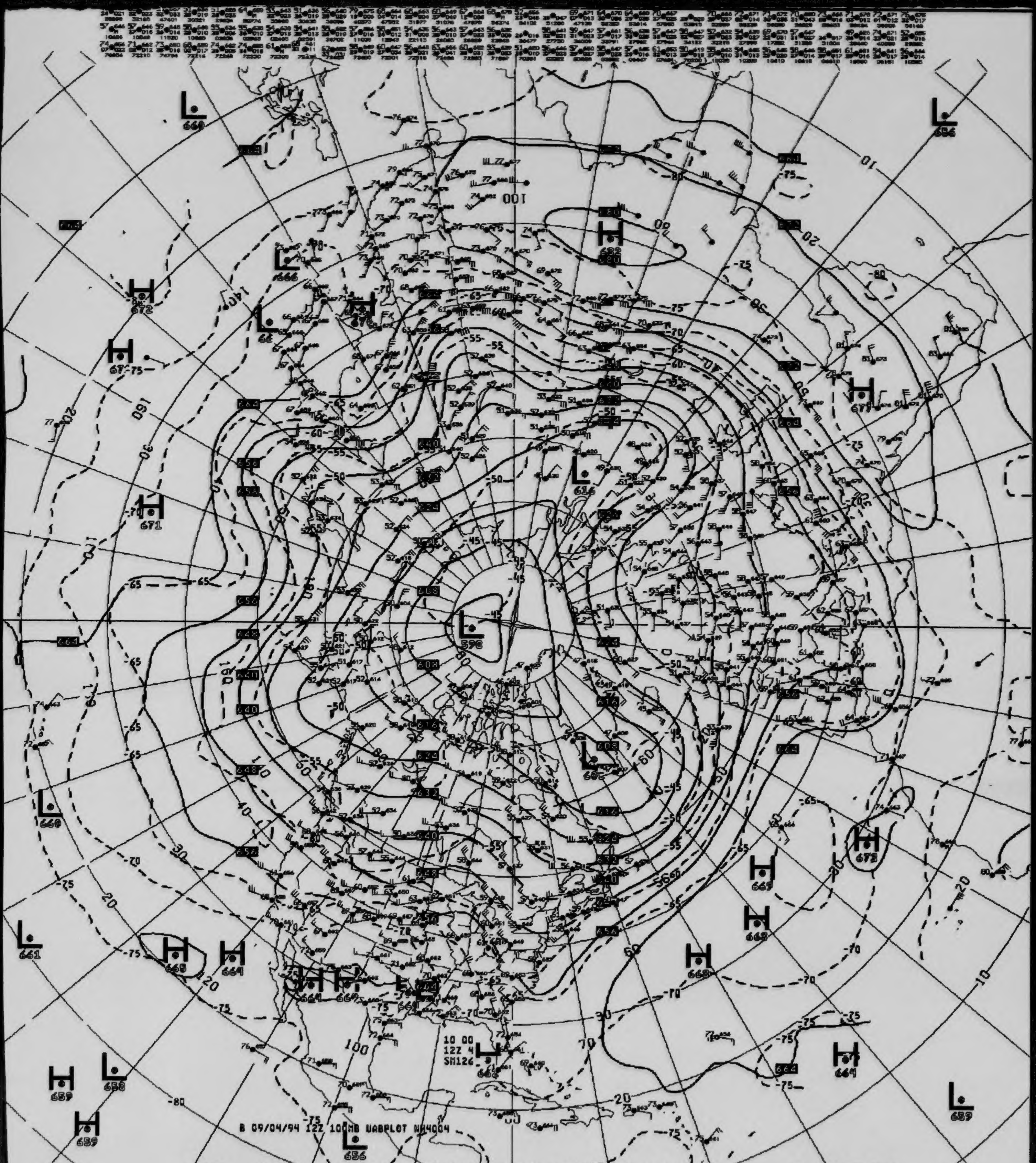
B 09/04/94 12Z 100MB UABPLOT NH4004
10 00
12Z 4
SM126
L 590
L 616
L 607
H 682
H 672
H 671
H 669
H 668
H 673
H 664
L 660
L 661
L 658
H 659
L 636

V429 ^^ 100MB ANALYSIS HEIGHTS/TEMPERATURE 12Z SUN 4 SEP 94

US DEPT OF COMMERCE
NOAA/NWS/NMC WASHINGTON

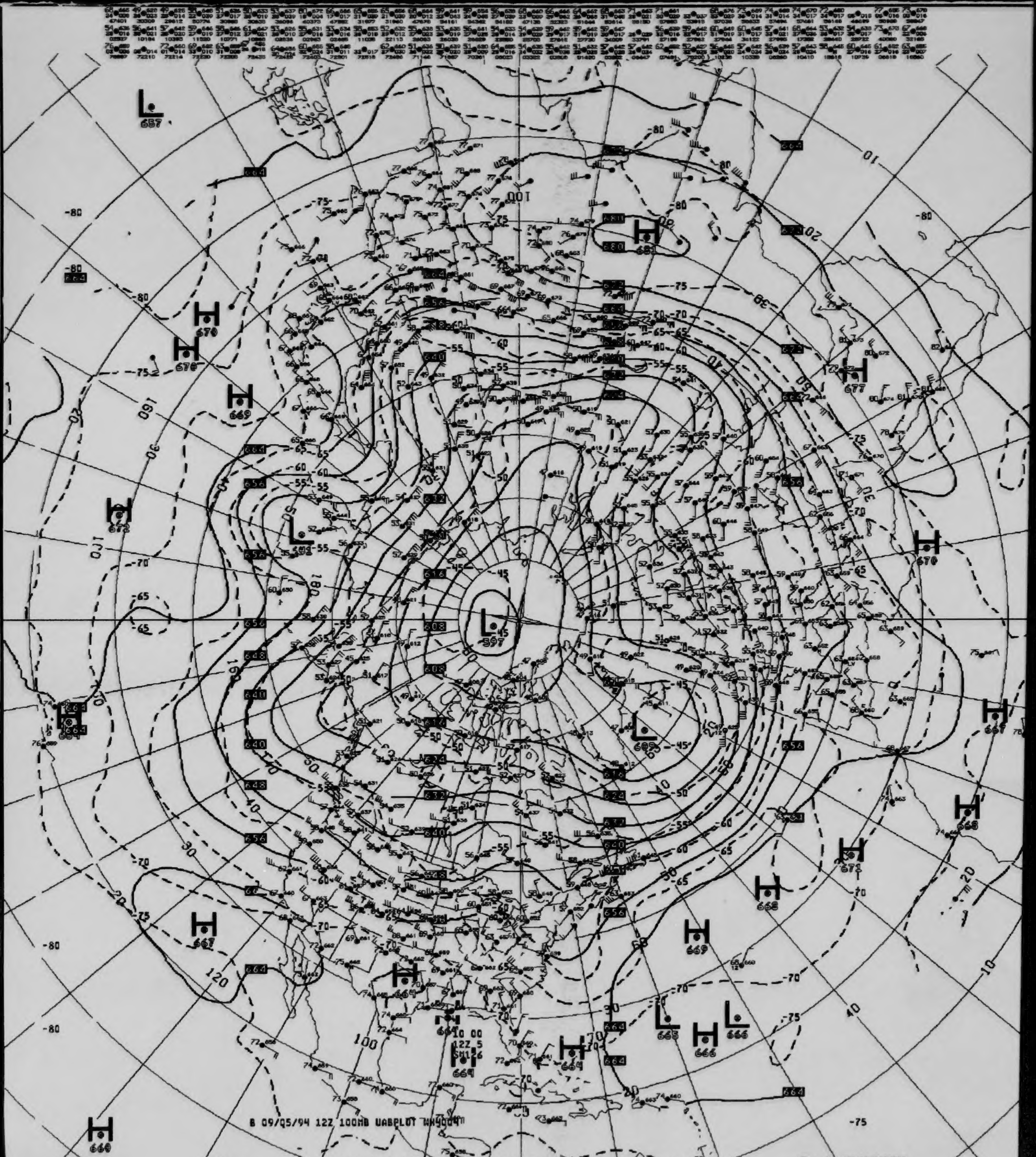
B 09/05/94 12Z 100MB UABPLOT WNX004
L 597
L 609
H 681
H 670
H 678
H 669
H 672
H 677
H 670
H 667
H 668
H 671
H 668
H 669
H 667
H 665
H 666
L 665
L 666
H 664
H 666
-80
-75
-70
-65
-60
-55
-50
-45

V429 ^^ 100MB ANALYSIS HEIGHTS/TEMPERATURE 12Z MON 5 SEP 94

US DEPT OF COMMERCE
NOAA/NWS/NMC WASHINGTON

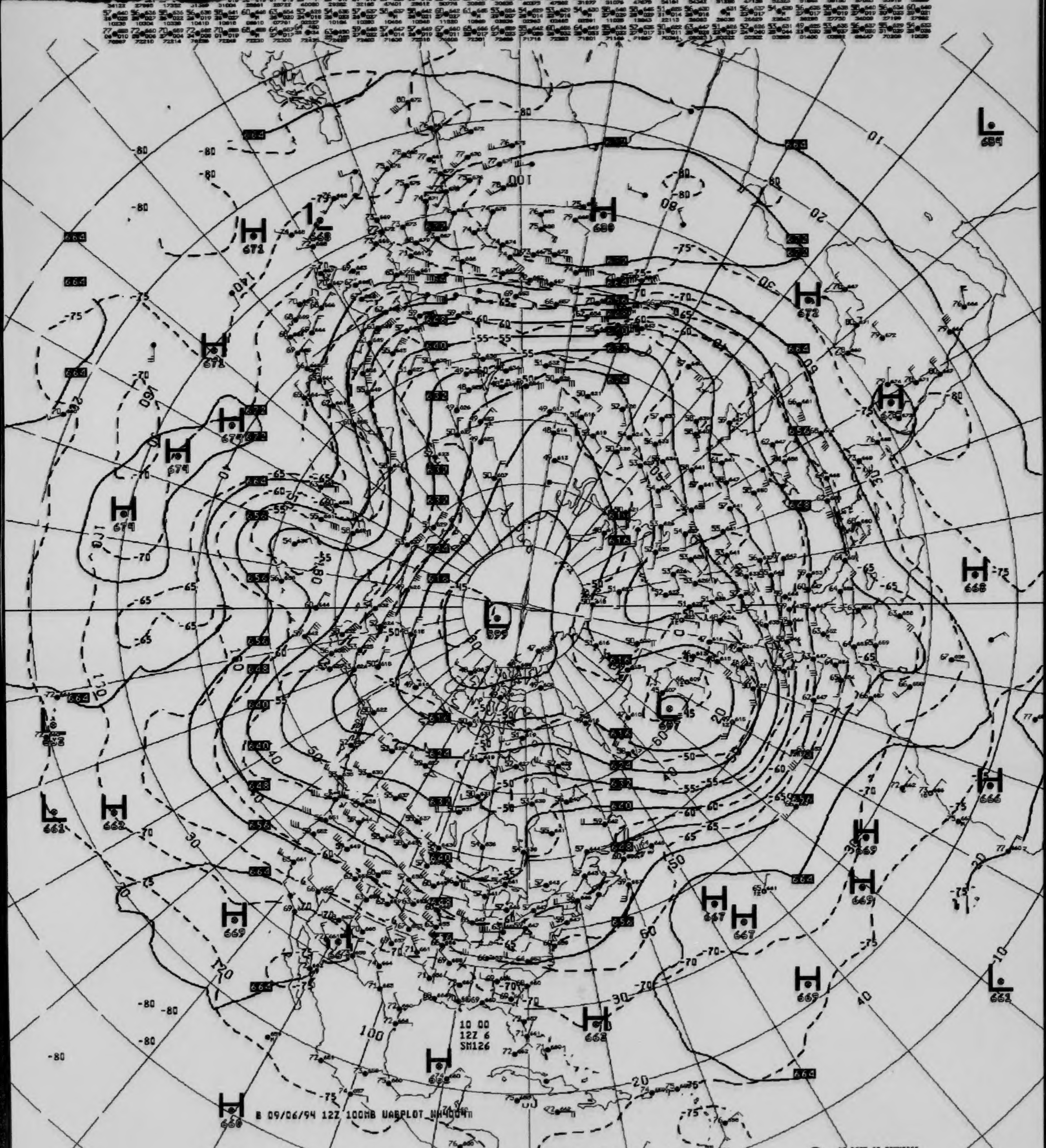
10 00
12Z 6
SM126
B 09/06/94 12Z 100MB UAPLOT WW4004

V429 .. 100MB ANALYSIS HEIGHTS/TEMPERATURE 12Z TUE 6 SEP 94

US DEPT OF COMMERCE
NOAA/NWS/NMC WASHINGTON

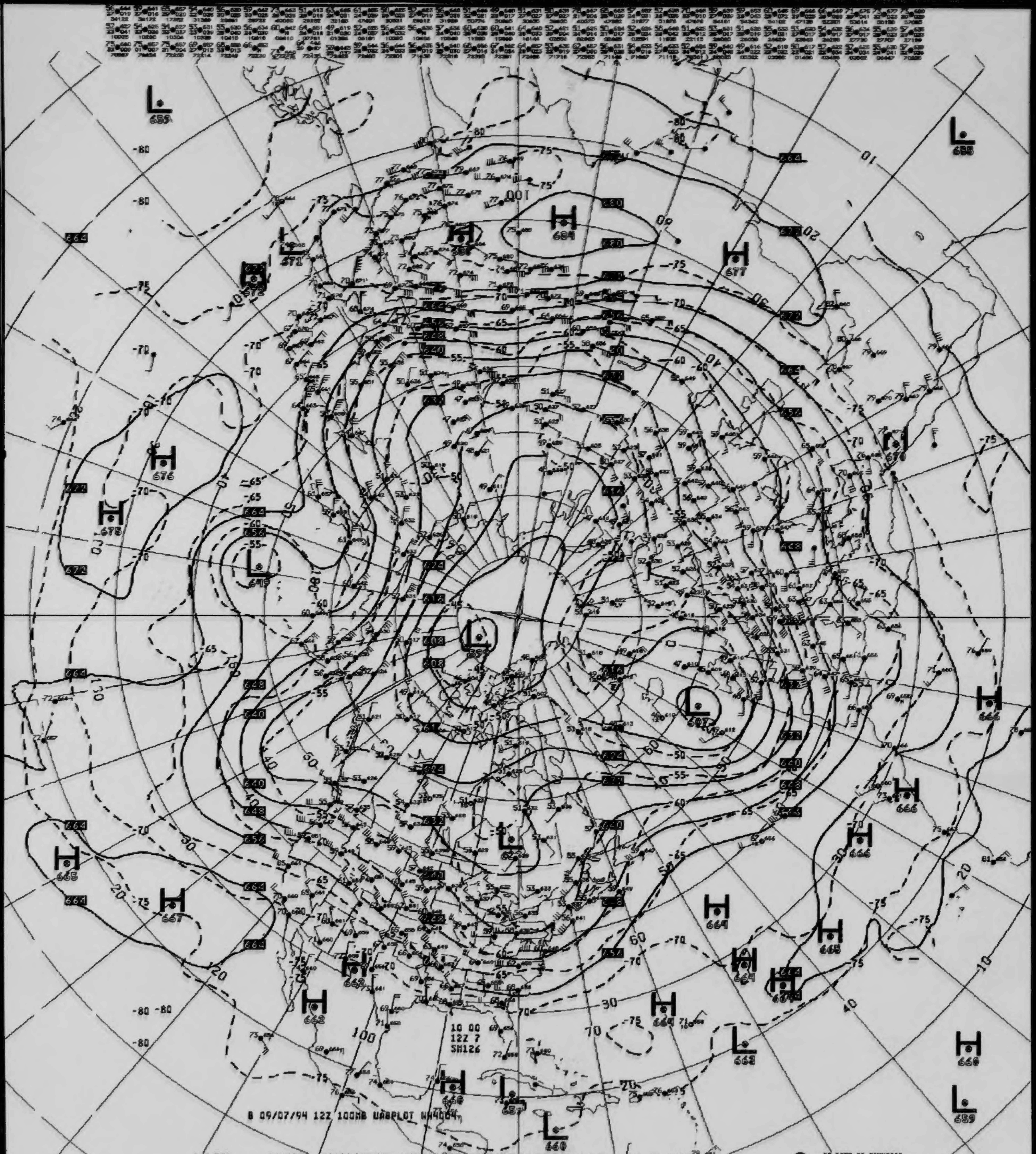
10 00
12Z 7
SH126
B 09/07/94 12Z 100MB UABPLOT WW4004
L 685
L 685
H 684
H 677
L 671
H 676
H 678
L 649
L 596
L 602
H 665
H 667
H 662
L 620
H 664
H 665
H 664
L 662
L 662
H 660
L 657
L 660
H 660
L 659
H 666
H 666
H 666

V429 ^^ 100MB ANALYSIS HEIGHTS/TEMPERATURE 12Z WED 7 SEP 94

US DEPT OF COMMERCE
NOAA/NWS/NMC WASHINGTON

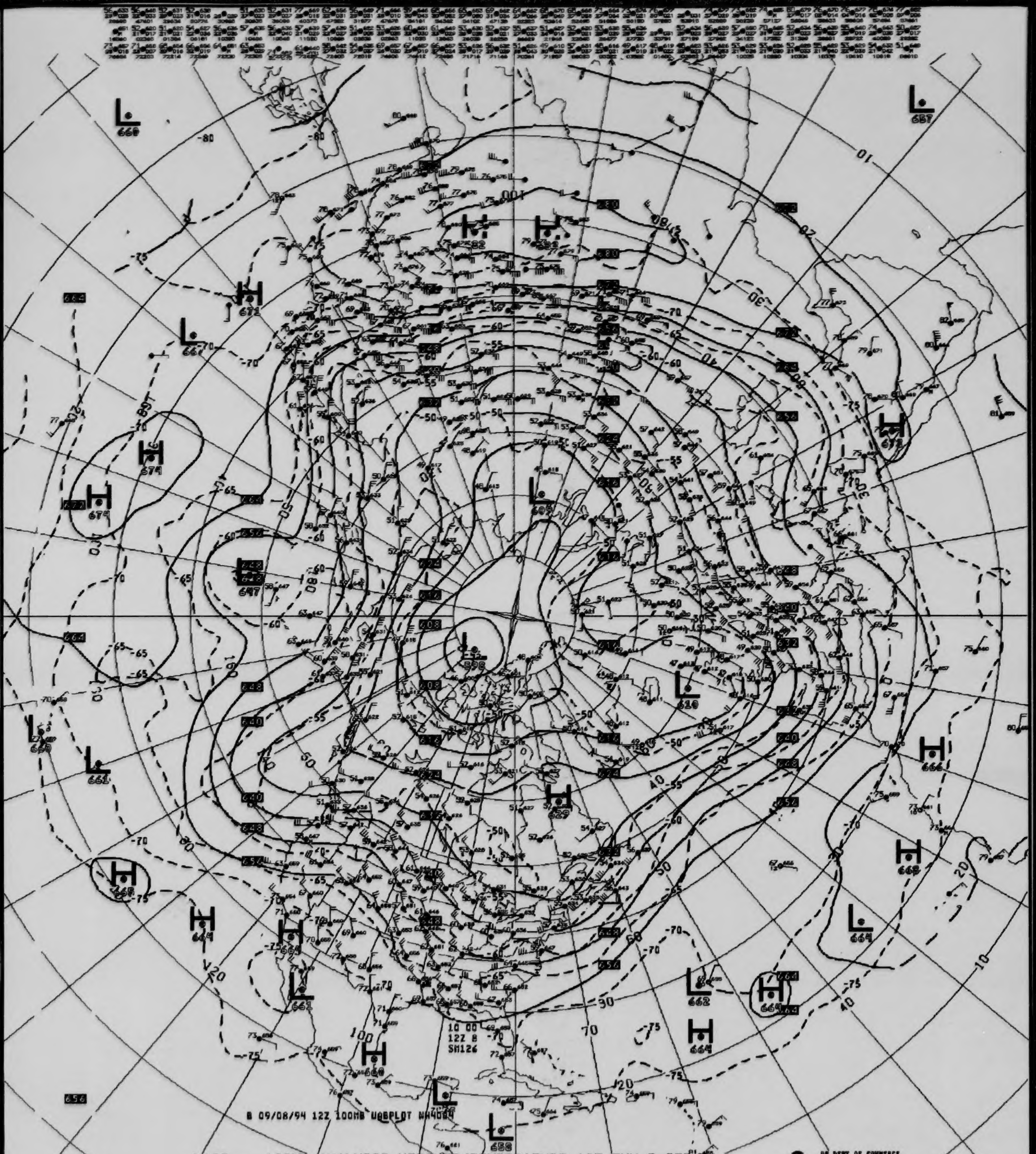
10 00
12Z 8
SH126
B 09/08/94 12Z 100MB UABPLOT WW4084

V429 ^^ 100MB ANALYSIS HEIGHTS/TEMPERATURE 12Z THU 8 SEP 94

US DEPT OF COMMERCE
NOAA/NWS/NMC WASHINGTON

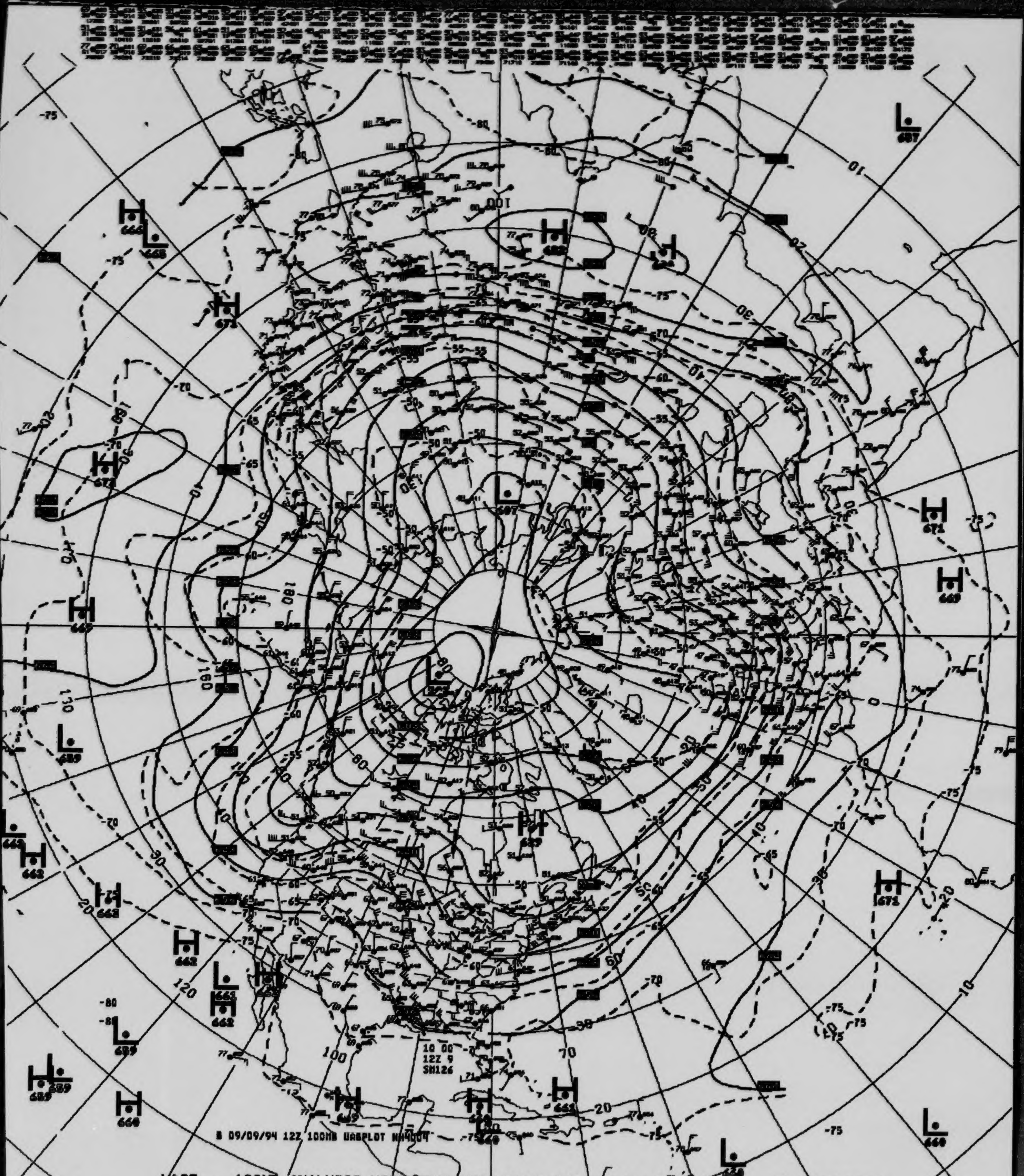
B 09/09/94 12Z 100MB UAGPLOT NH4004
10 00
12Z 9
SH126
687
662
668
671
672
669
689
663
660
661
629
680
100
10
20
30
40
50
60
70
80
90
120
130
140
160
180
-50
-55
-60
-65
-70
-75
-80

V429 .. 100MB ANALYSIS HEIGHTS/TEMPERATURE 12Z FRI 9 SEP 94

US DEPT OF COMMERCE
NOAA/NWS/NMC WASHINGTON

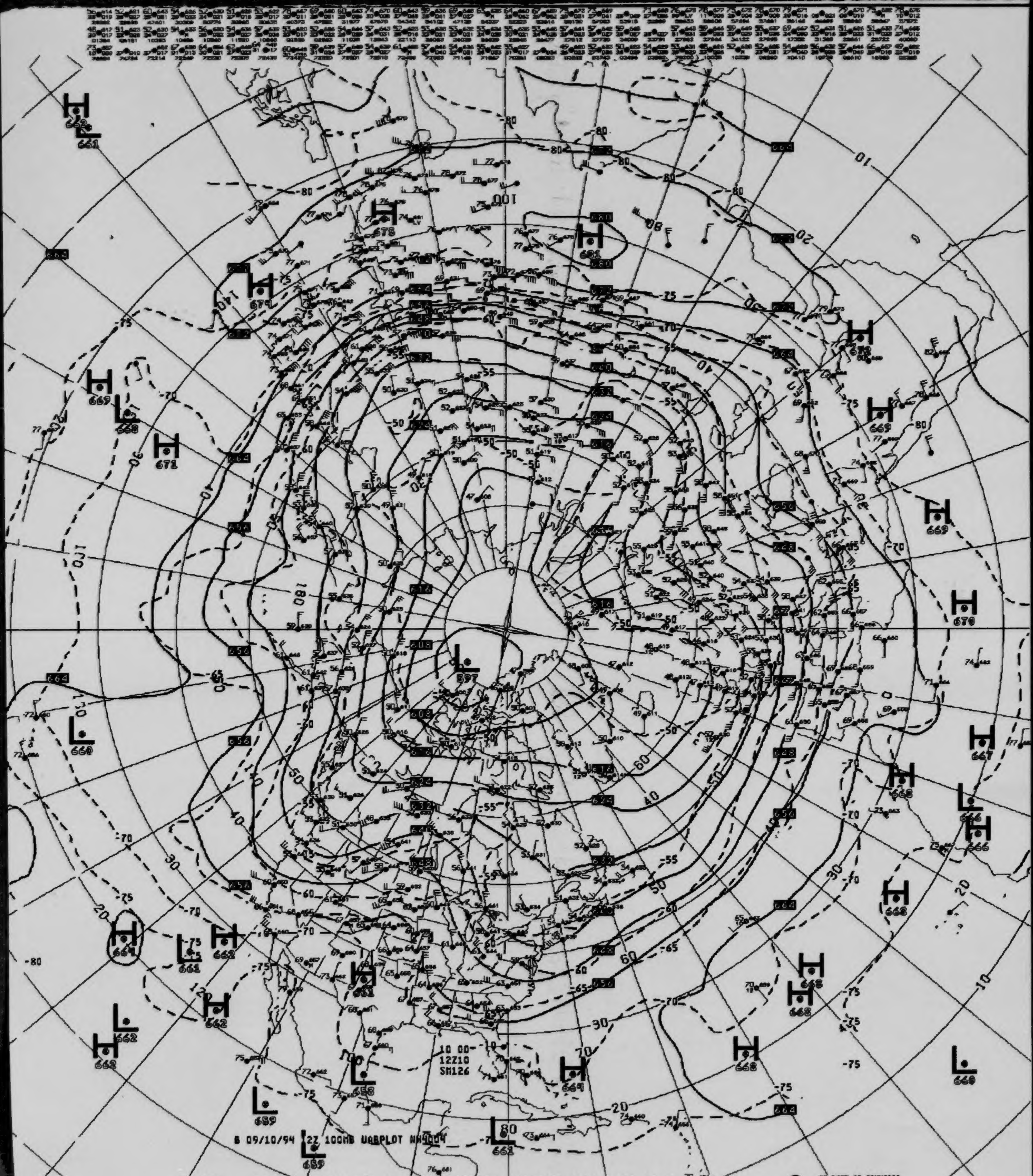

10 00
12Z10
SM126
B 09/10/94 12Z 100MB UABPLOT NH4004

V429 ^^ 100MB ANALYSIS HEIGHTS/TEMPERATURE 12Z SAT 10 SEP 94

US DEPT OF COMMERCE
NOAA/NWS/NMC WASHINGTON


10 00
12Z11
SM126
8 09/11794 12Z 100MB UABPLOT NH4004

V429 ^^ 100MB ANALYSIS HEIGHTS/TEMPERATURE 12Z 30N 11 SEP 94

US DEPT OF COMMERCE
NOAA/NWS/NMC WASHINGTON

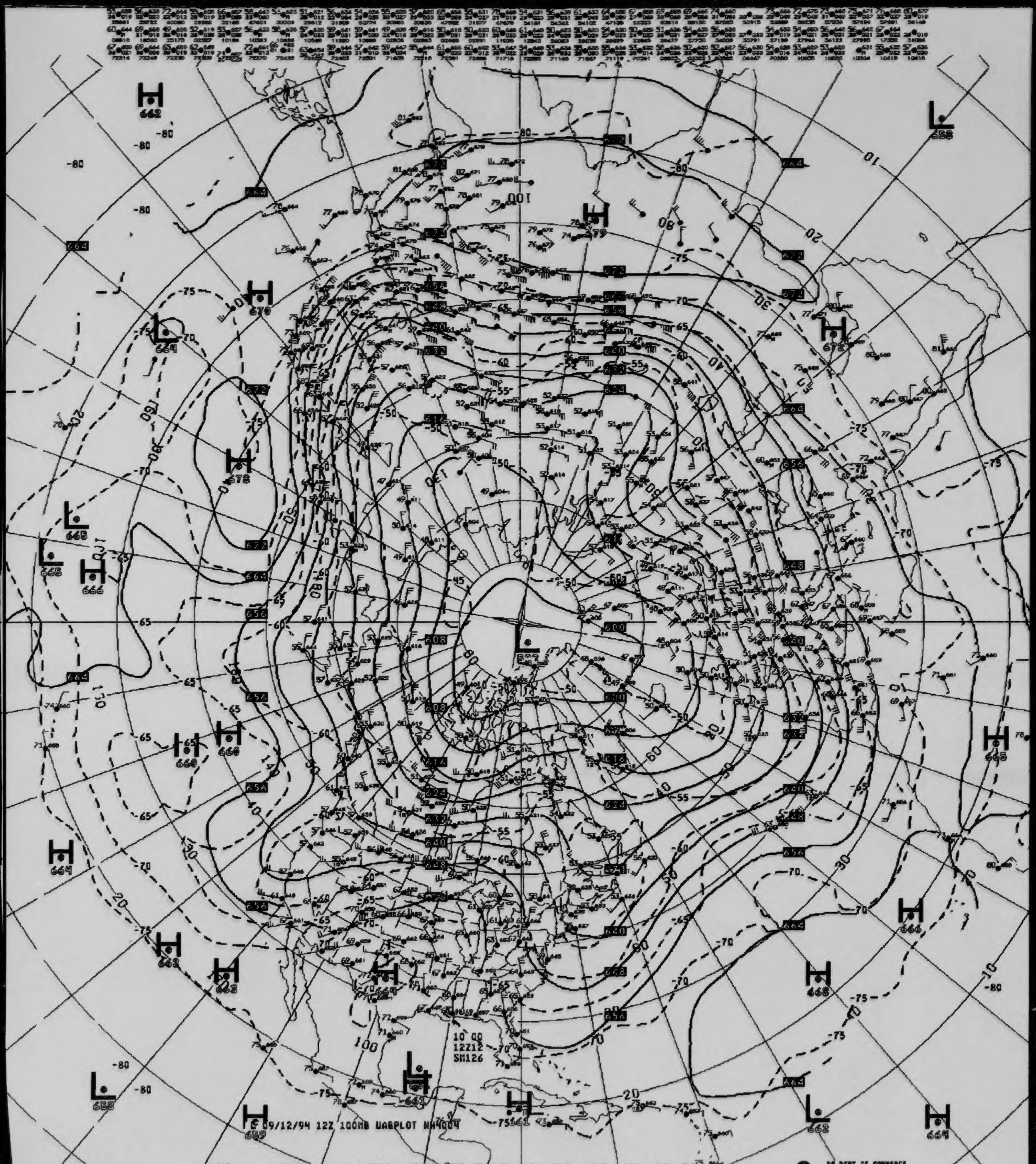
09/12/94 12Z 100MB UABPLOT NH4004
10 00
12Z12
SM126
H 662
L 658
H 670
L 664
H 678
L 668
L 665
H 666
H 660
H 664
H 662
H 663
H 660
H 661
H 659
H 561
L 662
H 664
H 668
H 666
H 665
H 676
H 679
L 592
100
-80
-75
-70
-65
-60
-55
-50
-45
10
20
30
40
50
60
70
80
160
150
140
130
120
110
100

V429 .. 100MB ANALYSIS HEIGHTS/TEMPERATURE 12Z MON 12 SEP 94

US DEPT OF COMMERCE
NOAA/NWS/NMC WASHINGTON

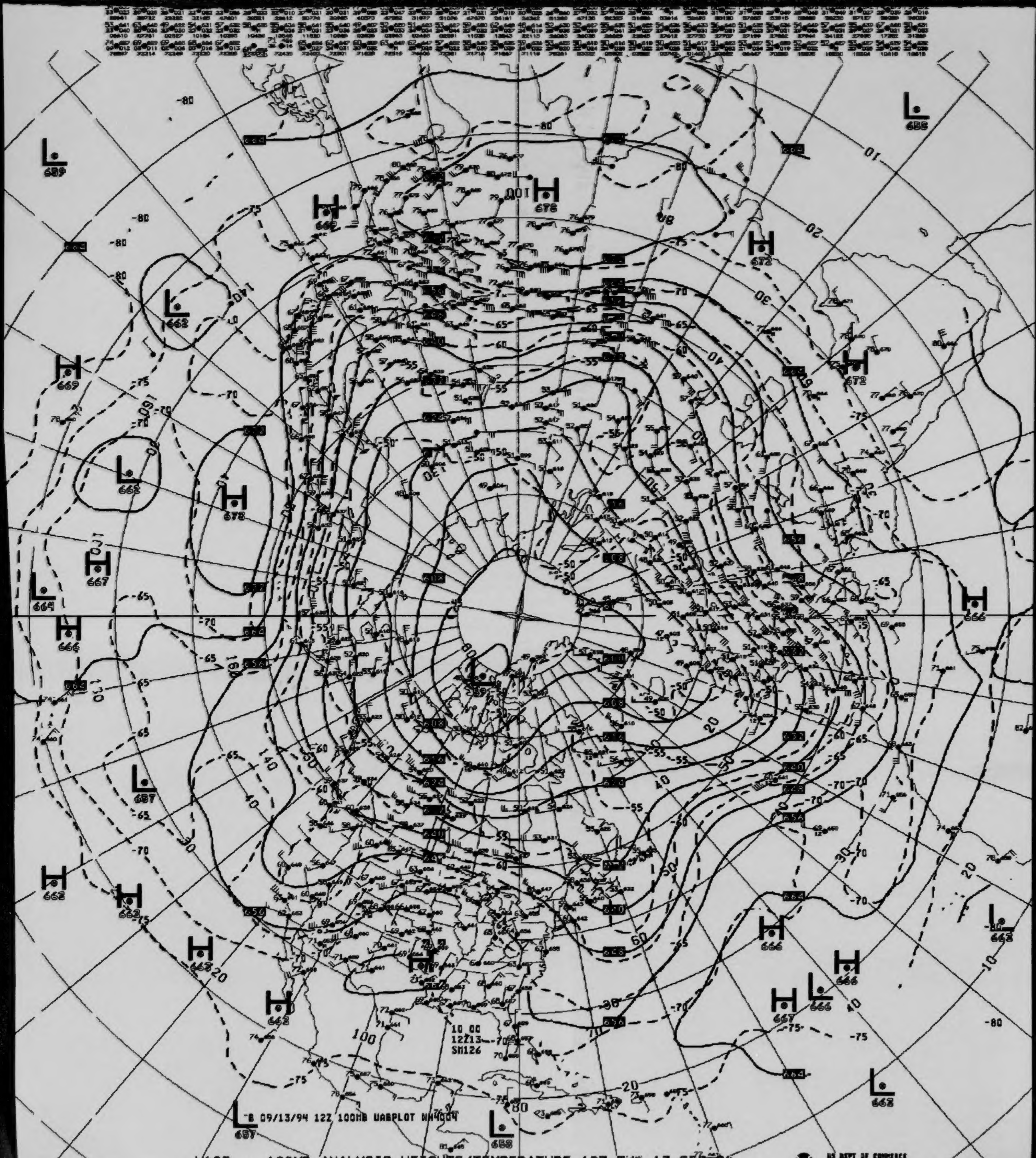
B 09/13/94 12Z 100MB UABPLOT NH4004
10 00
12Z13
SM126

V429 ^^ 100MB ANALYSIS HEIGHTS/TEMPERATURE 12Z TUE 13 SEP 94

US DEPT OF COMMERCE
NOAA/NWS/NMC WASHINGTON

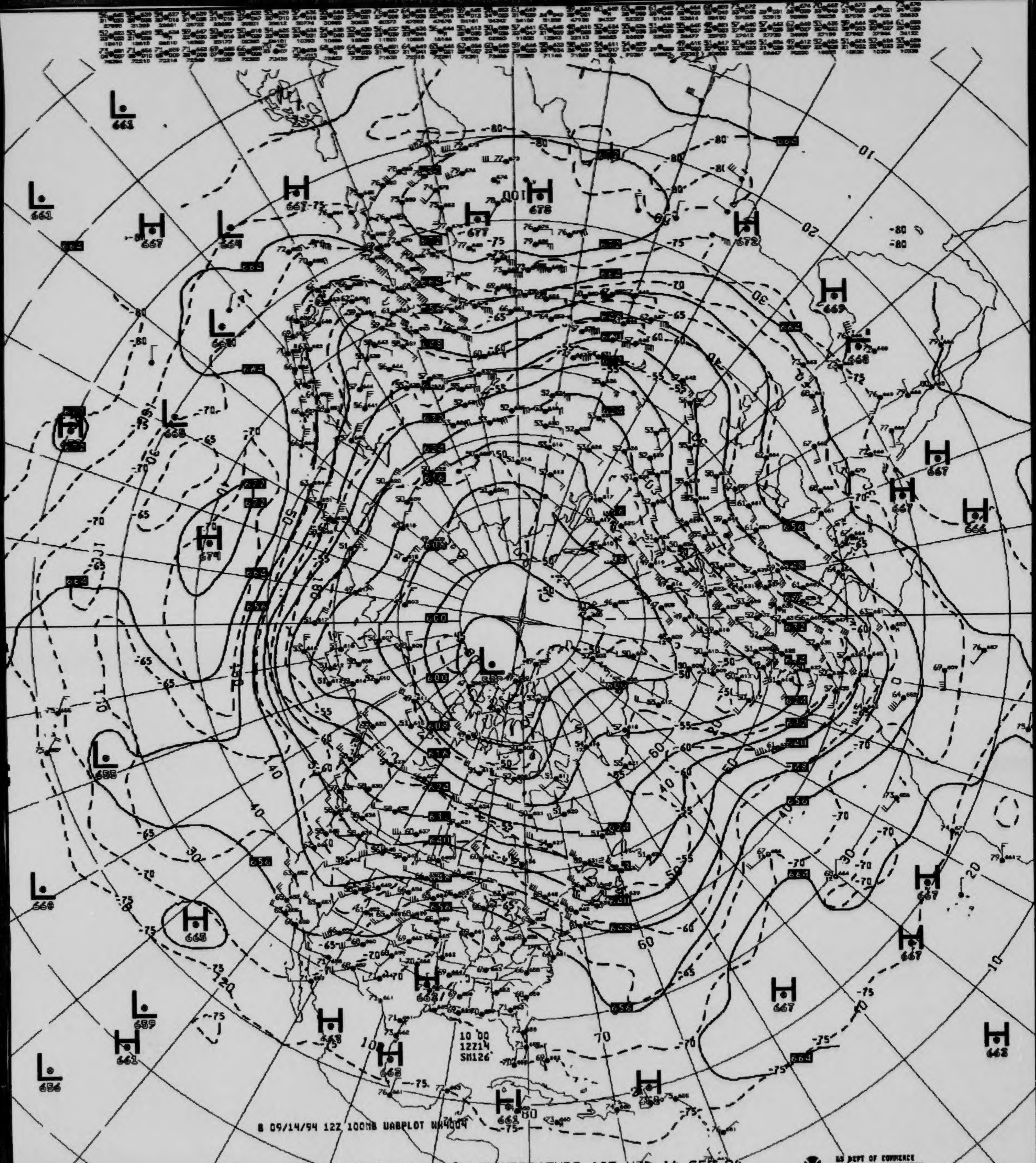
10 00
12Z14
SM126
8 09/14/94 12Z 100MB UABPLOT NH4004

V429 100MB ANALYSIS HEIGHTS/TEMPERATURE 12Z WED 14 SEP 94

US DEPT OF COMMERCE
NOAA/NWS/NMC WASHINGTON


10 00
12Z15
SM126
B 09/15/94 12Z 100MB UABPLOT NH4004

V429 ^^ 100MB ANALYSIS HEIGHTS/TEMPERATURE 12Z THU 15 SEP 94

US DEPT OF COMMERCE
NOAA/NWS/NMC WASHINGTON

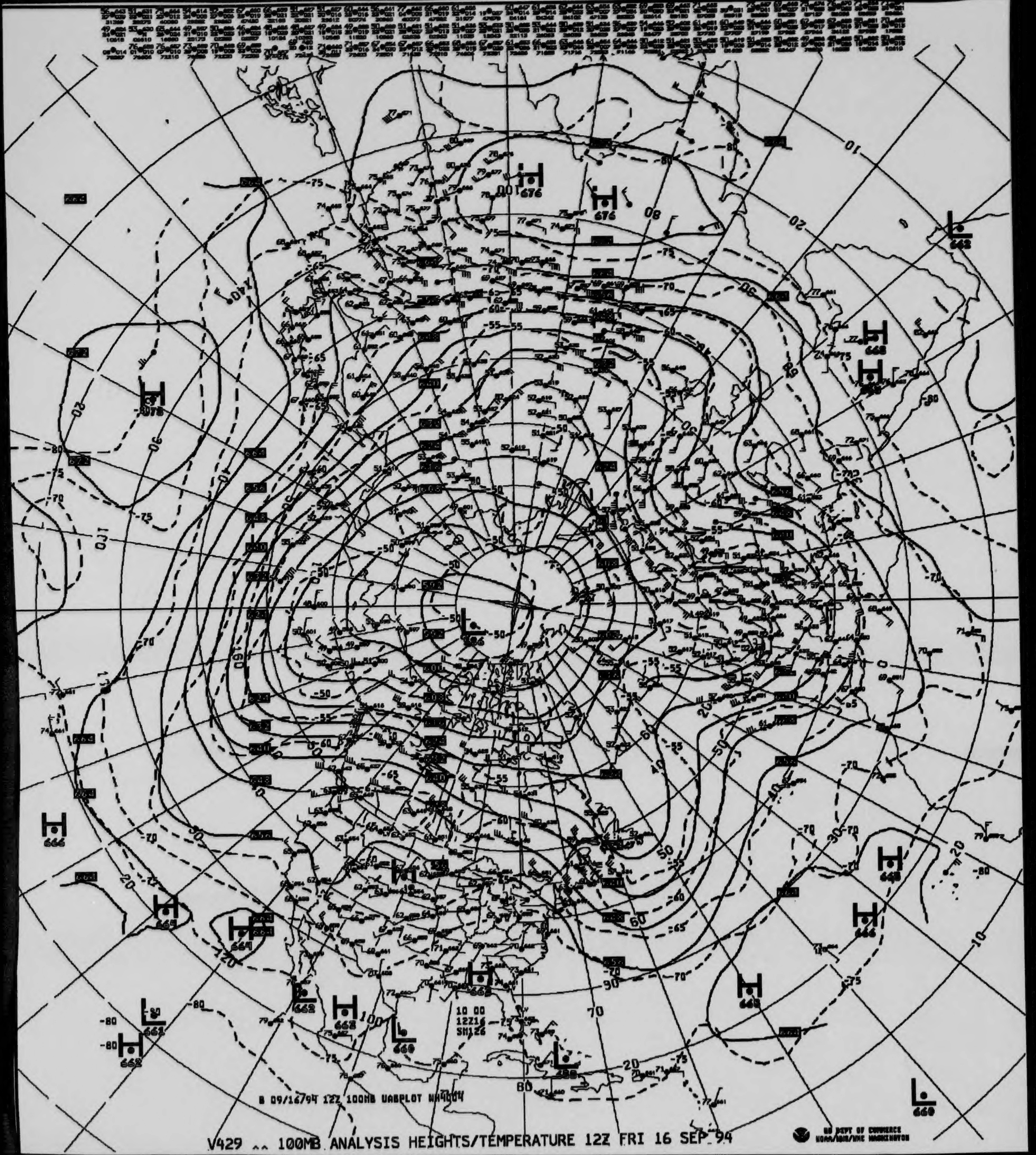
B 09/16/94 12Z 100MB UABPLOT NH4004
10 00
12Z16
SM126
US DEPT OF COMMERCE
NOAA/NWS/NMC WASHINGTON

V429 ^^ 100MB ANALYSIS HEIGHTS/TEMPERATURE 12Z FRI 16 SEP 94

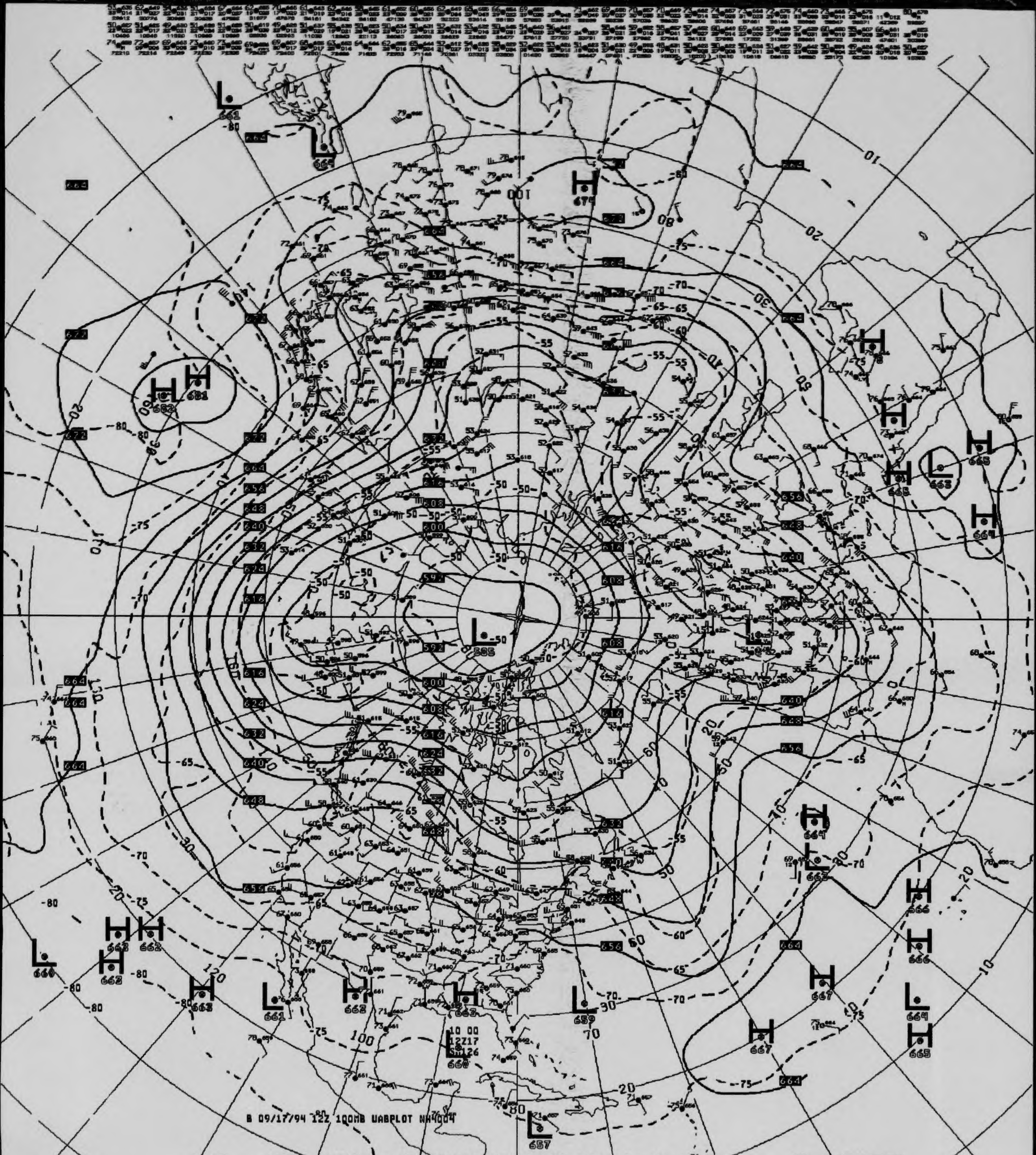

L 661
L 664
H 679
H 681
H 682
H 665
L 663
H 663
H 664
L 595
H 664
L 663
H 666
H 666
H 667
H 667
L 664
H 665
L 660
H 663
H 662
H 663
H 663
L 661
H 662
H 663
L 659
L 660
L 657
B 09/17/94 12Z 100MB UABPLOT NH4004

V429 ^^ 100MB ANALYSIS HEIGHTS/TEMPERATURE 12Z SAT 17 SEP 94

US DEPT OF COMMERCE
NOAA/NWS/NMC WASHINGTON

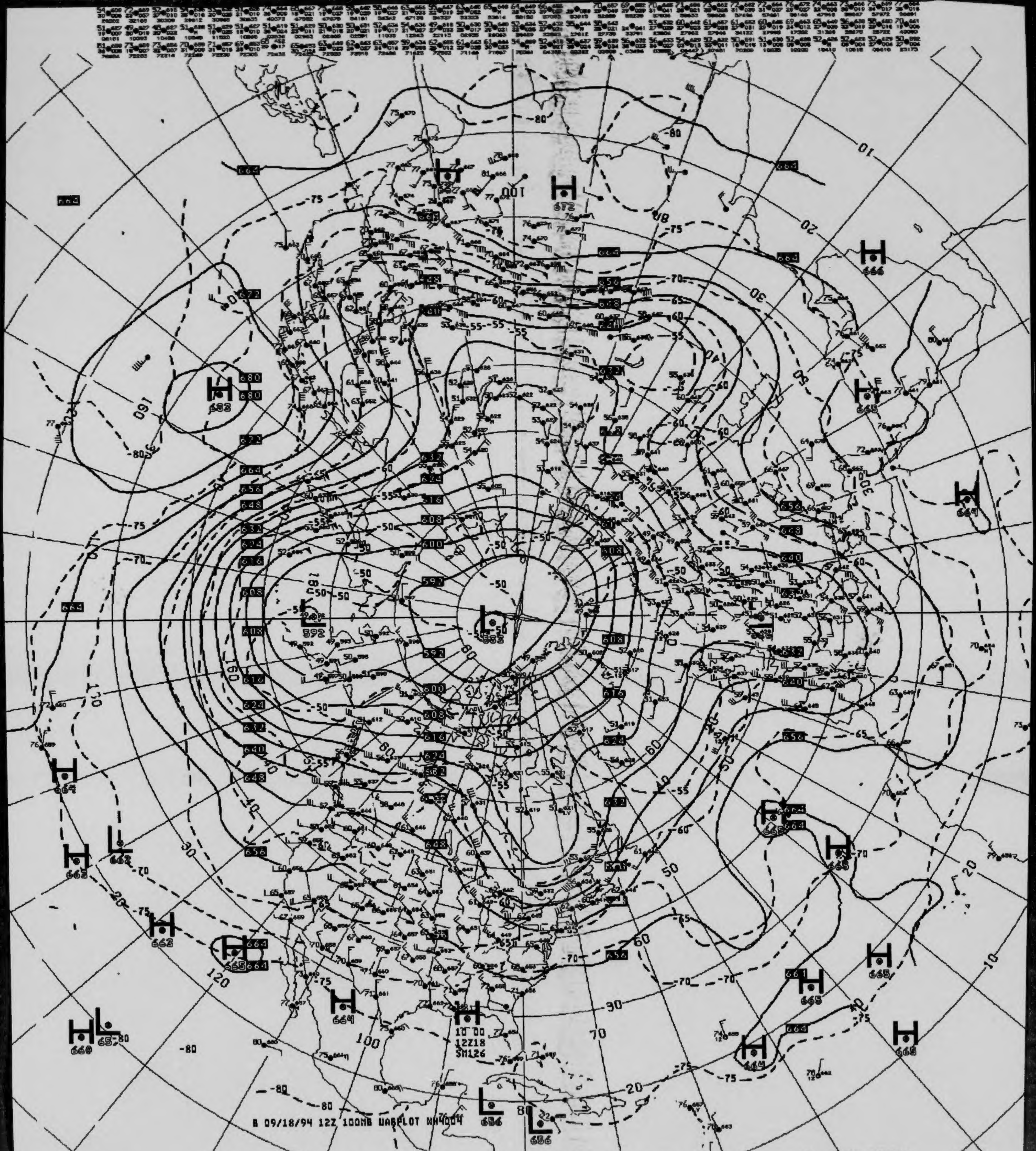
10 00
12Z18
SM126

B 09/18/94 12Z 100MB UABPLOT NH4004

V429 ^^ 100MB ANALYSIS HEIGHTS/TEMPERATURE 12Z SUN 18 SEP 94

US DEPT OF COMMERCE
NOAA/NWS/NMC WASHINGTON


10 00
12Z19
SM126
B 09/19/94 12Z 100MB UABPLOT NH4004

V429 ^^ 100MB ANALYSIS HEIGHTS/TEMPERATURE 12Z MON 19 SEP 94

US DEPT OF COMMERCE
NOAA/NWS/NMC WASHINGTON

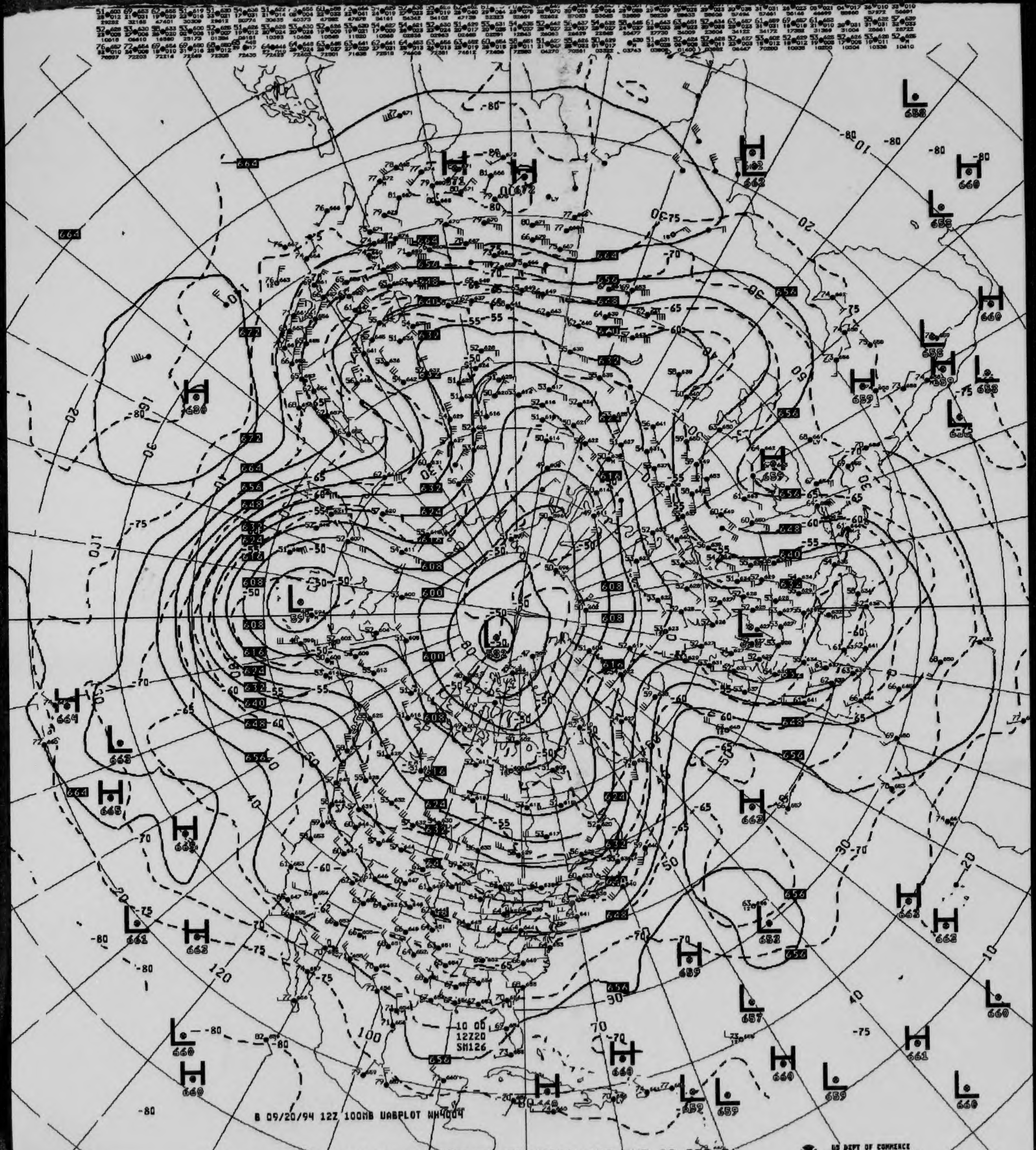
10 00
12Z20
SM126
8 09/20/94 12Z 100MB UABPLOT NH4004

V429 .. 100MB ANALYSIS HEIGHTS/TEMPERATURE 12Z TUE 20 SEP 94

US DEPT OF COMMERCE
NOAA/NWS/NMC WASHINGTON

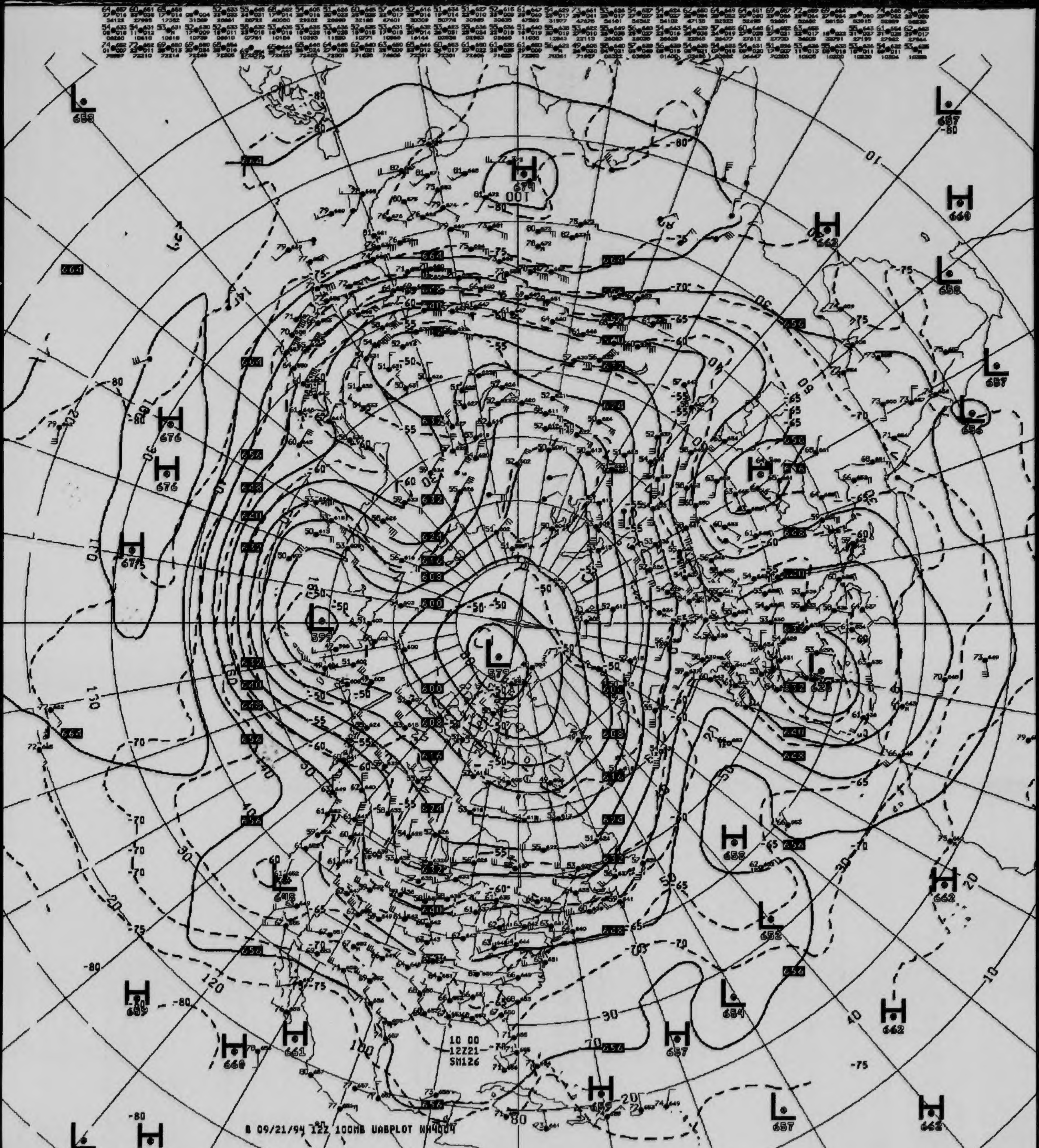
10 00
12Z21
SM126

B 09/21/94 12Z 100MB UABPLOT NH4004

V429 ^^ 100MB ANALYSIS HEIGHTS/TEMPERATURE 12Z WED 21 SEP 94

US DEPT OF COMMERCE
NOAA/NWS/NMC WASHINGTON


10 00.
12Z22
SM126
B 09/22/94 12Z 100MB UABPLOT NA4004

V429 .. 100MB ANALYSIS HEIGHTS/TEMPERATURE 12Z THU 22 SEP 94

US DEPT OF COMMERCE
NOAA/NWS/NMC WASHINGTON

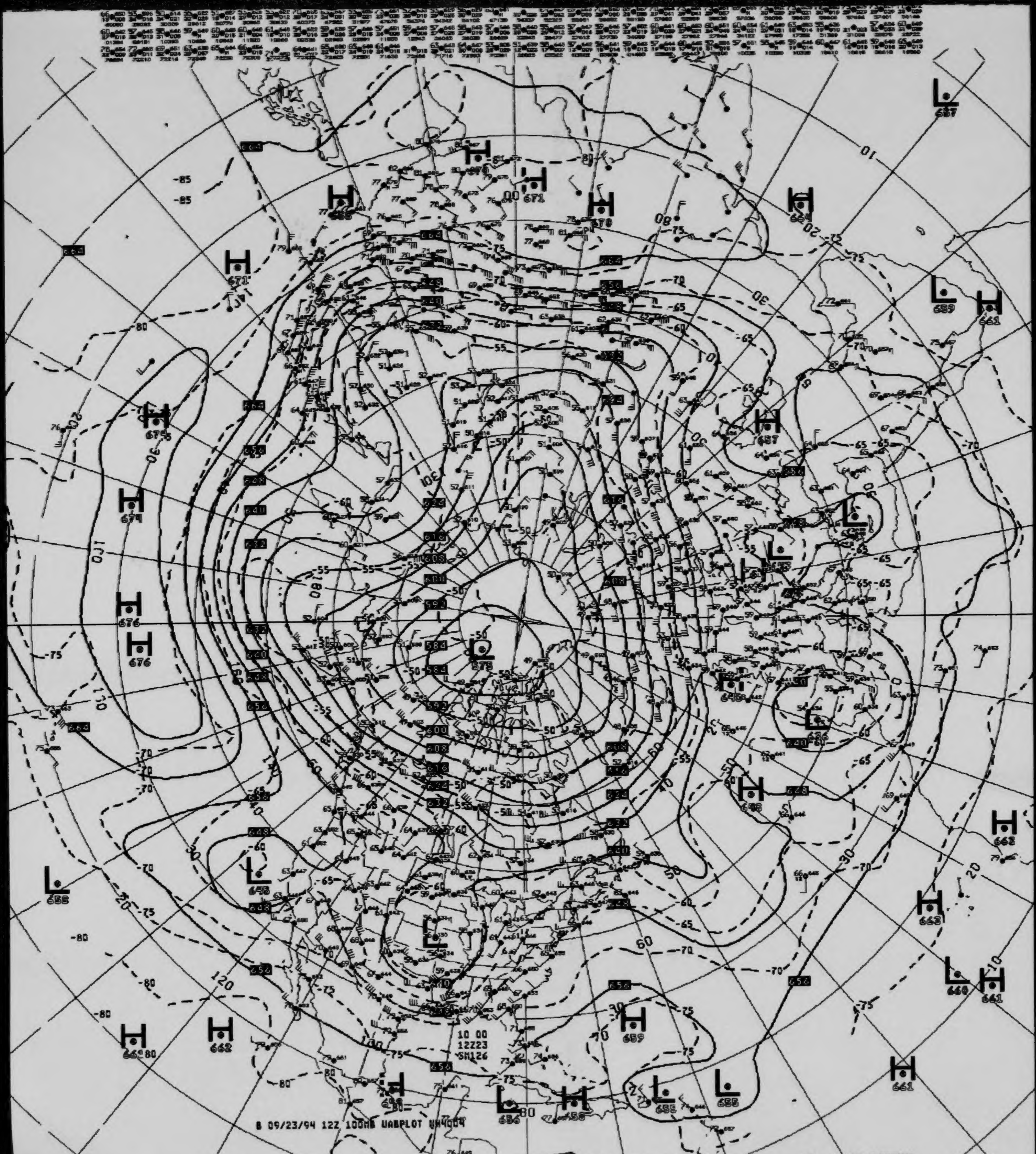
10 00
12Z23
SM126
8 09/23/94 12Z 100MB UABPLOT WW4004

V429 ^^ 100MB ANALYSIS HEIGHTS/TEMPERATURE 12Z FRI 23 SEP 94

US DEPT OF COMMERCE
NOAA/NWS/NMC WASHINGTON



B 09/24/94 12Z 100MB UABPLOT NH4004
10 00
12Z24
SH126
H
670
H
678
H
673
H
678
H
662
L
660
H
662
H
662
H
667
L
644
L
639
H
609
H
648
L
639
H
661
H
661
H
688
H
688
H
680
H
687
H
662
H
620
-50
-55
-60
-65
-70
-75
-80
10
20
30
40
50
60
160
170
120

V429 ^^ 100MB ANALYSIS HEIGHTS/TEMPERATURE 12Z SAT 24 SEP 94

US DEPT OF COMMERCE
NOAA/NWS/NMC WASHINGTON

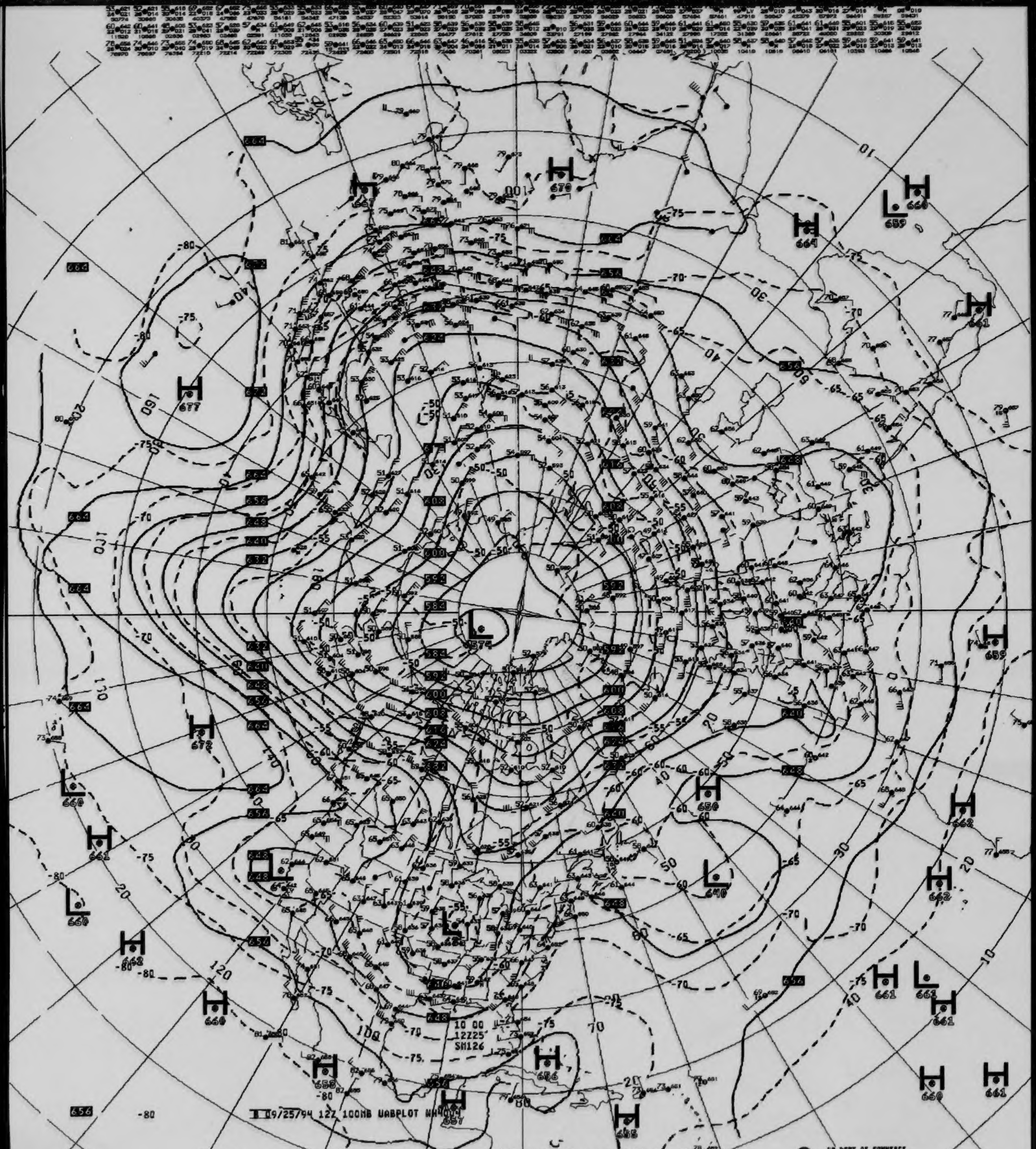
09/25/94 12Z 100MB UABPLOT NH4004
10 00
12Z25
SM126

V429 ^^ 100MB ANALYSIS HEIGHTS/TEMPERATURE 12Z SUN 25 SEP 94

US DEPT OF COMMERCE
NOAA/NWS/NMC WASHINGTON


B 09/26/94 12Z 100MB UABPLOT NA4004
10 00
12Z26
SH126
H
668
H
679
H
669
H
660
H
656
H
658
H
657
H
663
H
662
L
571
L
661
L
660
L
646
L
632
L
645
L
648
L
657
L
659
L
656
L
660

V429 ^^ 100MB ANALYSIS HEIGHTS/TEMPERATURE 12Z MON 26 SEP 94

US DEPT OF COMMERCE
NOAA/NWS/NMC WASHINGTON


B 09/29/94 12Z 100MB UABPLOT MH4004
10 00
12Z29
SM126
H
L

V429 ^^ 100MB ANALYSIS HEIGHTS/TEMPERATURE 12Z THU 29 SEP 94

US DEPT OF COMMERCE
NOAA/NWS/NMC WASHINGTON


8 09/30/94 12Z 100MB UABPLOT NH4004
10 00
12Z30
SM126

V429 100MB ANALYSIS HEIGHTS/TEMPERATURE 12Z FRI 30 SEP 94

US DEPT OF COMMERCE
NOAA/NWS/NMC WASHINGTON

OAA Form 48 - 366C
ev. 8 - 83)

U.S. Department of Commerce
National Oceanic and Atmospheric Administration
National Environmental Satellite, Data, and Information Servic
National Climatic Data Center

50 MB CONSTANT PRESSURE CHARTS

STRATOSPHERIC

ALL RECORDS ARE THE BEST AVAILABLE FOR FILMING

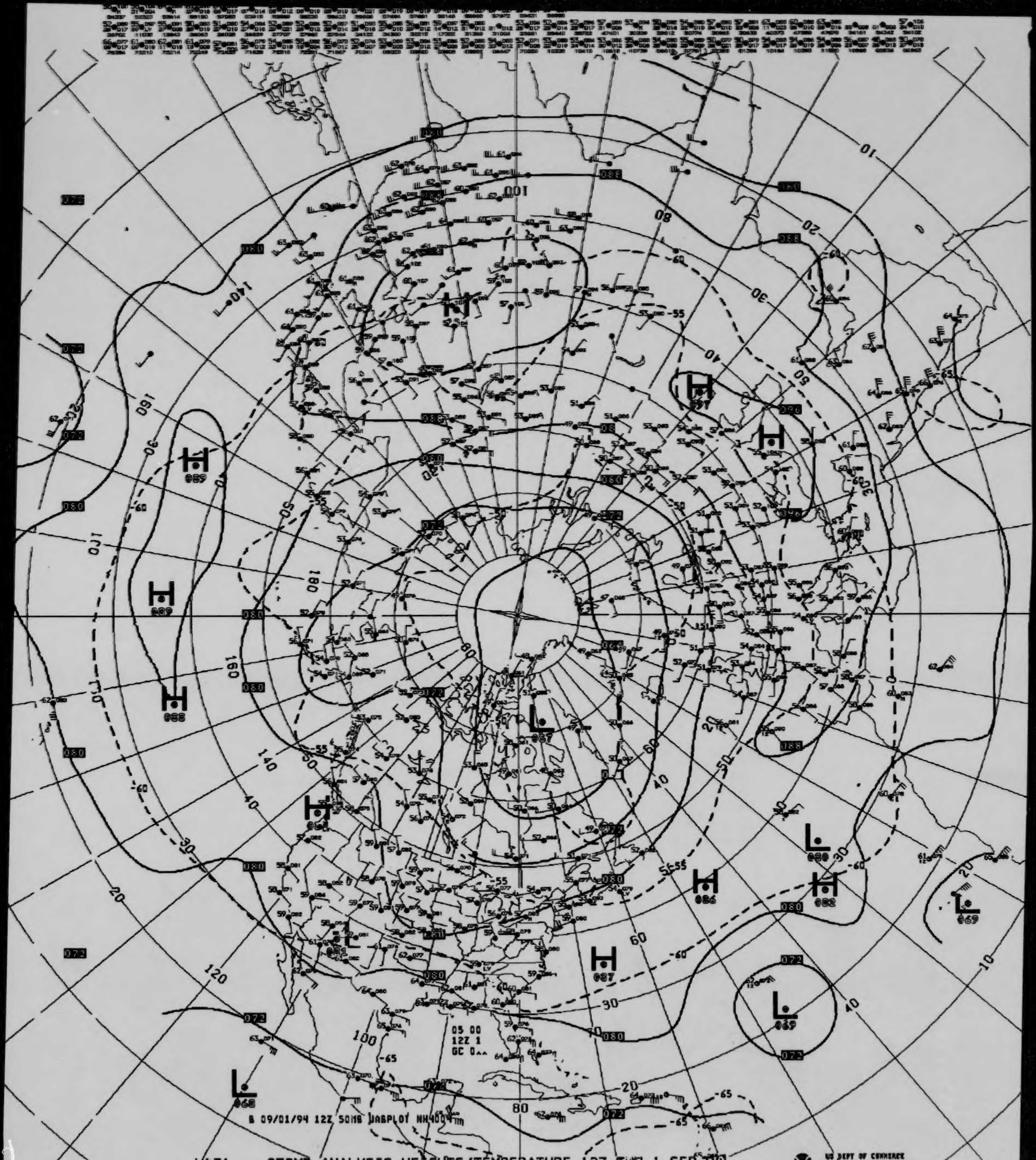
05 00
12Z 1
GC 0^^
B 09/01/94 12Z 50MB UABPLOT NH400
H
L
100
120
140
160
180
160
140
120
100
80
10
20
30
40
50
60
-55
-60
-65

V431 ^^ 050MB ANALYSIS HEIGHTS/TEMPERATURE 12Z THU 1 SEP 94

US DEPT OF COMMERCE
NOAA/NWS/NMC WASHINGTON


B 09/02/94 12Z 50MB UAPLOT NH4004
05 00
12Z 2
GC 0^^
H
091
H
085
H
100
H
079
L
069
L
081
H
085
L
069
L
067
072
080
088
096
064
-55
-60
-65

V431 ^^ 050MB ANALYSIS HEIGHTS/TEMPERATURE 12Z FRI 2 SEP 94

US DEPT OF COMMERCE
NOAA/NWS/NMC WASHINGTON

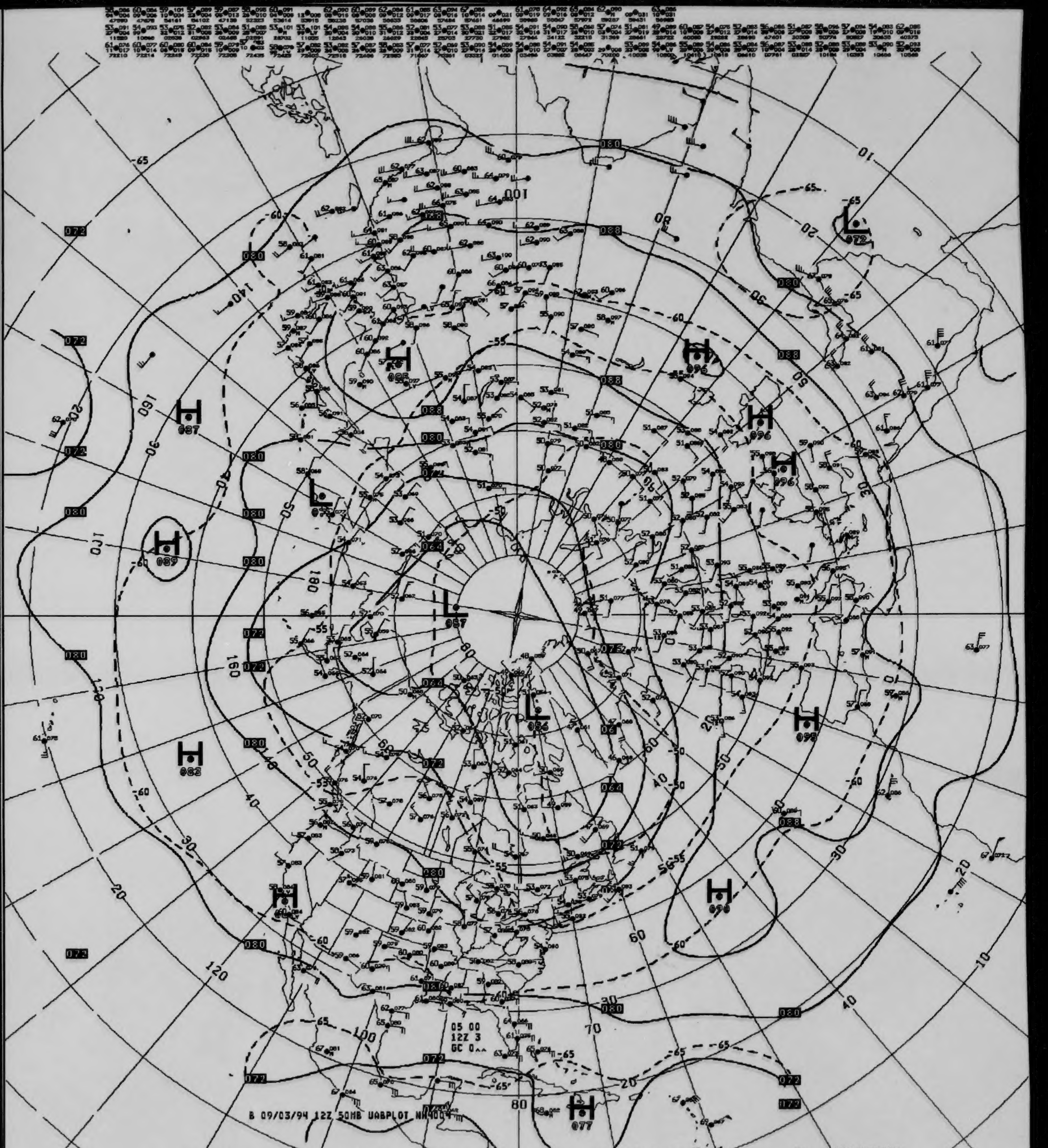
05 00
12Z 3
GC 0^^
B 09/03/94 12Z 50MB UABPLOT NH4004
H
L
080
072
088
064
-65
-60
-55
-50
10
20
30
40
50
60
70
80
100
120
140
160
180

V431 ^^ 050MB ANALYSIS HEIGHTS/TEMPERATURE 12Z SAT 3 SEP 94

US DEPT OF COMMERCE
NOAA/NWS/NMC WASHINGTON

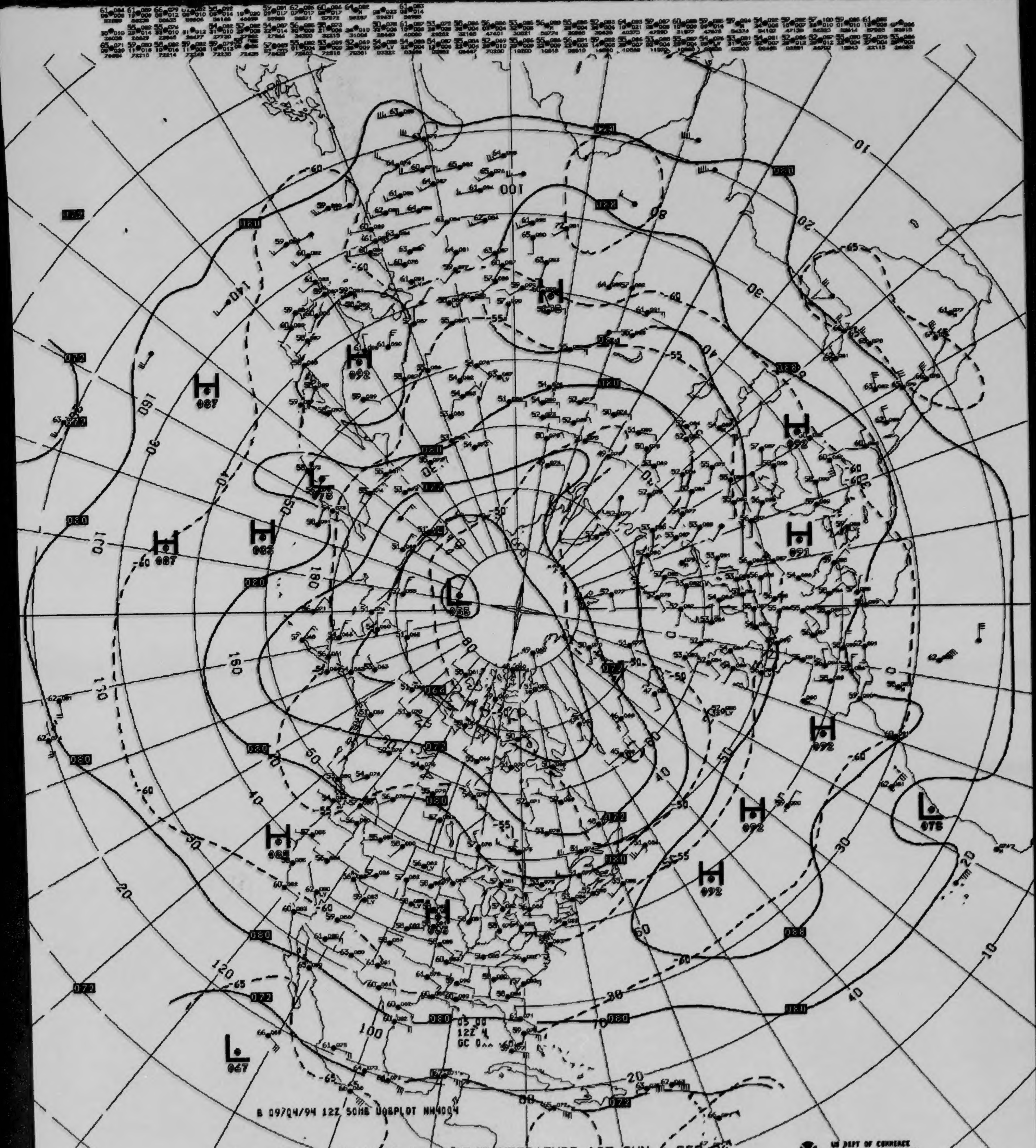
B 09/04/94 12Z 50MB OBSPLOT NH4004
03 00
12Z 4
GC 0^^
H 087
H 092
H 087
H 082
L 078
L 055
H 088
H 086
H 092
H 091
H 092
H 092
H 092
L 078
L 067
H 088
-50
-55
-60
-65
10
20
30
40
50
60
70
80
90
100
110
120
140
160
180

V431 ^^ 050MB ANALYSIS HEIGHTS/TEMPERATURE 12Z SUN 4 SEP 94

US DEPT OF COMMERCE
NOAA/NWS/NMC WASHINGTON

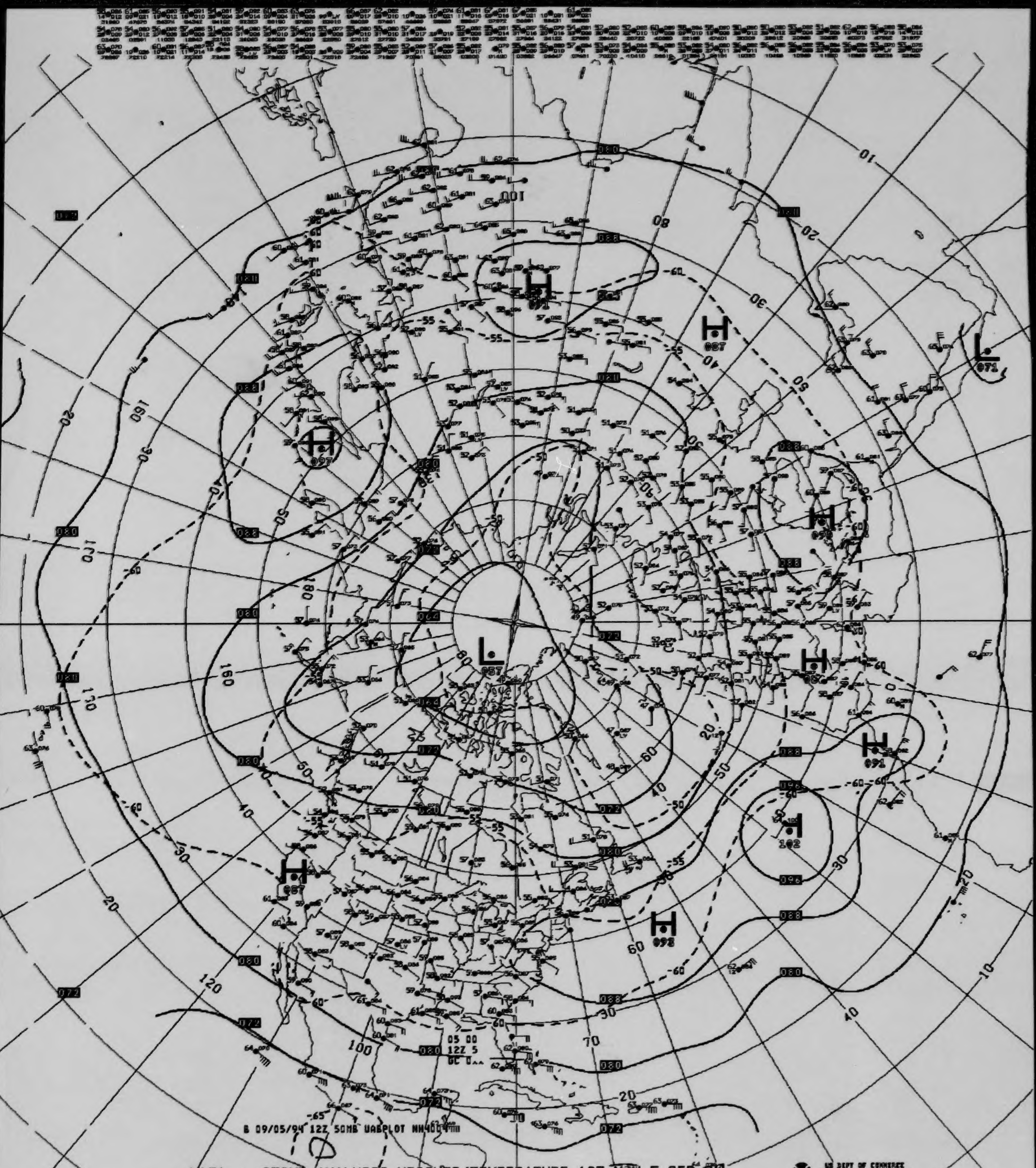

B 09/05/94 12Z 50MB UABPLOT NH4001
05 00
12Z 5
GC 0^^
H 087
H 097
H 071
H 090
H 091
H 102
H 092
L 057
L 071
100
80
60
40
30
20
10
160
170
180
150
140
130
120
100
70
-55
-60
-50
-65

V431 ^^ 050MB ANALYSIS HEIGHTS/TEMPERATURE 12Z MON 5 SEP 94

US DEPT OF COMMERCE
NOAA/NWS/NMC WASHINGTON

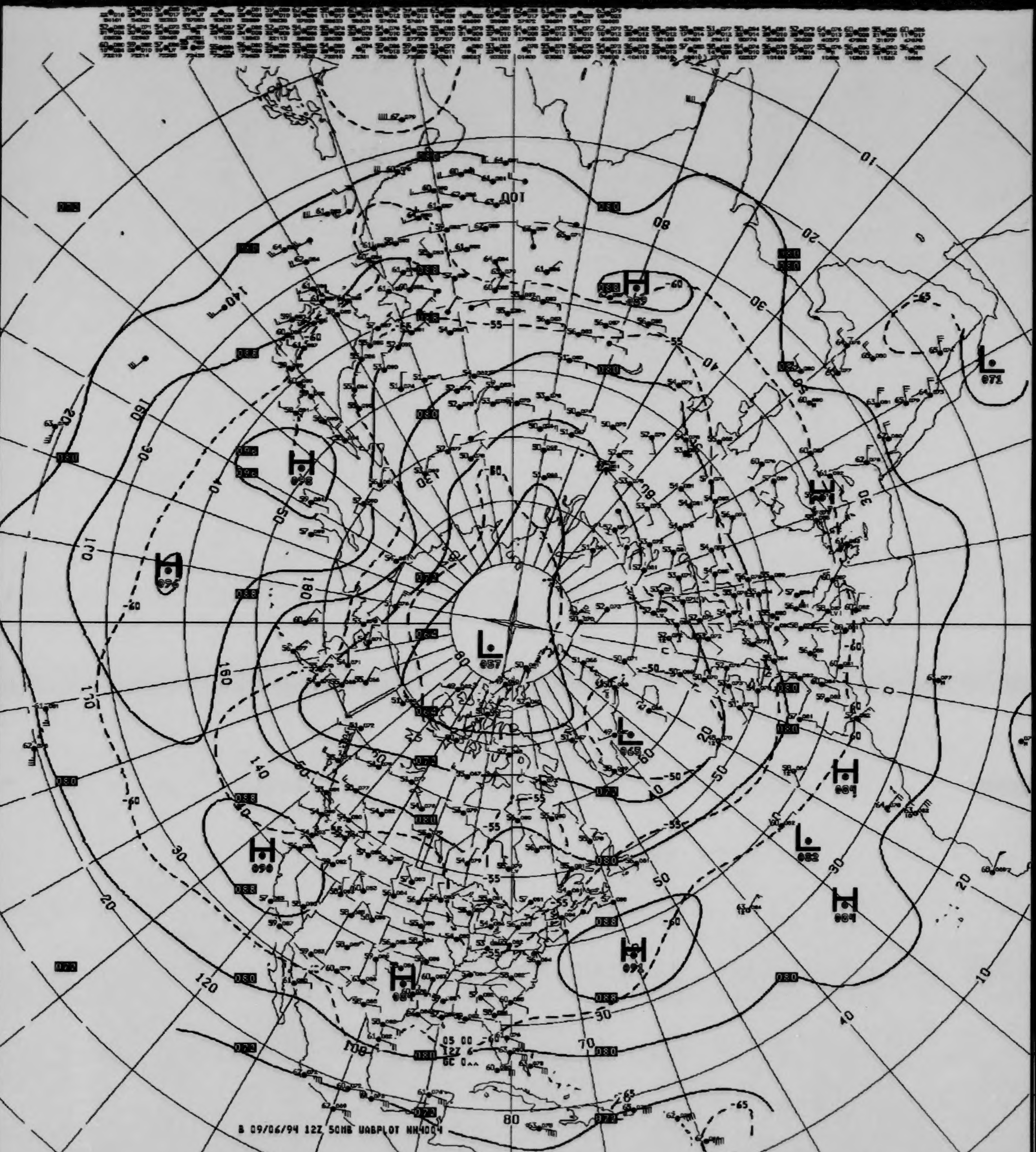
B 09/06/94 12Z 50MB UABPLOT NH4004
H
L
071
057
068
082
090
096
098
05 00
12Z 6
6C 0^^
-55
-60
-65
10
20
30
40
50
60
70
80
100
120
140
160
180

V431 ^^ 050MB ANALYSIS HEIGHTS/TEMPERATURE 12Z TUE 6 SEP 94

US DEPT OF COMMERCE
NOAA/NWS/NMC WASHINGTON

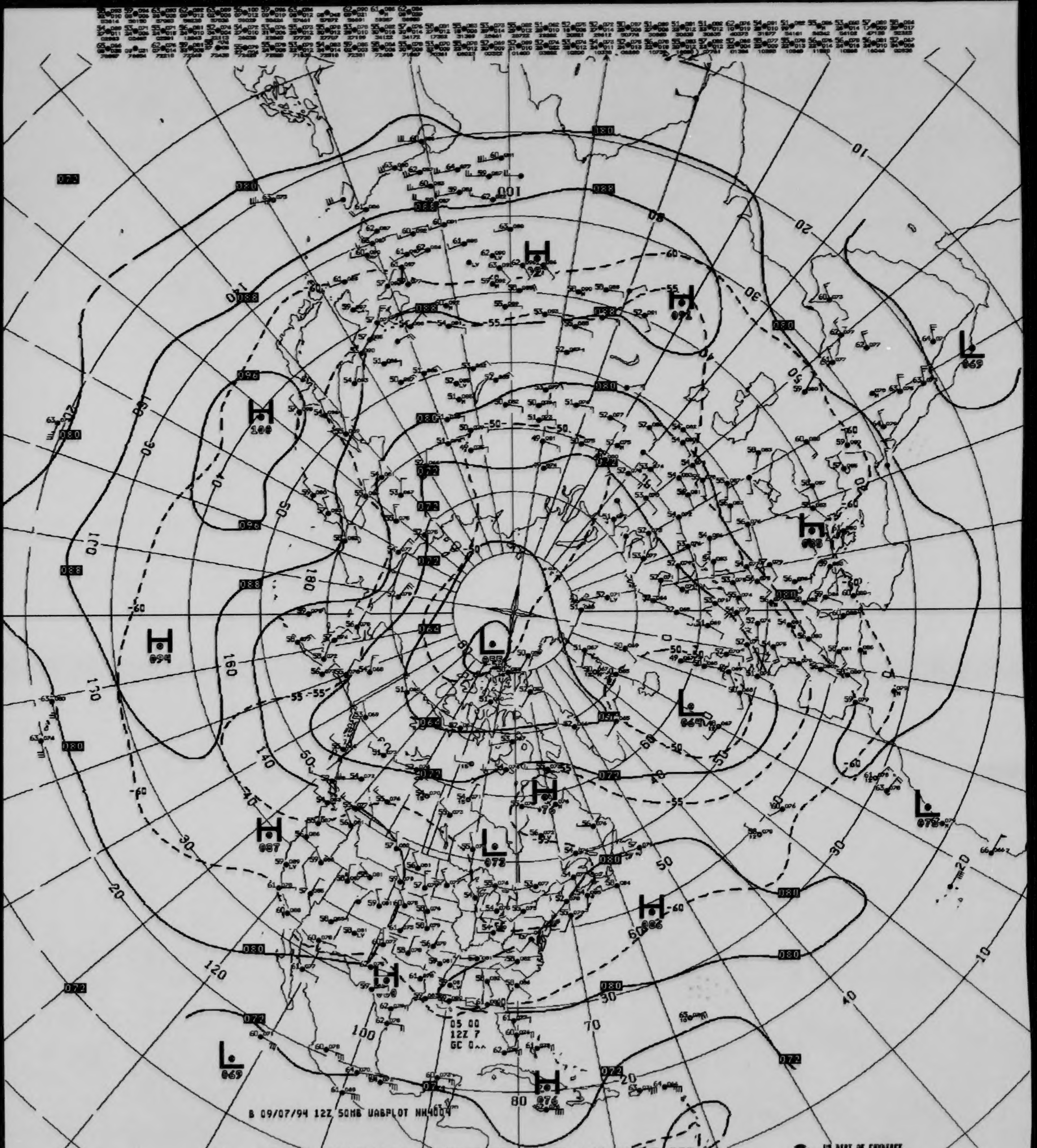
B 09/07/94 12Z 50MB UABPLOT NH4004
05 00
12Z 7
GC 0^^

V431 ^^ 050MB ANALYSIS HEIGHTS/TEMPERATURE 12Z WED 7 SEP 94

US DEPT OF COMMERCE
NOAA/NWS/NMC WASHINGTON

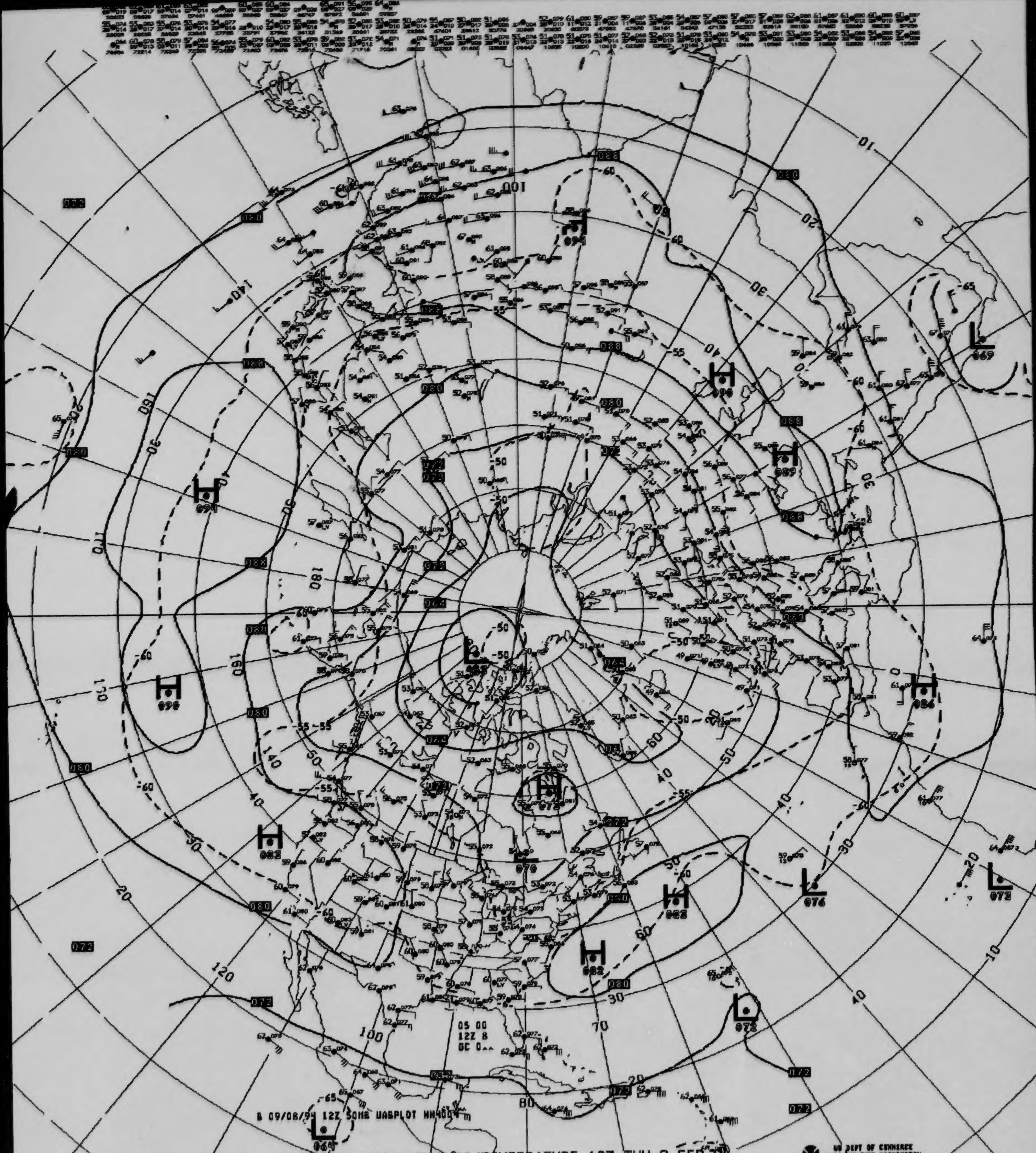
05 00
12Z B
GC 0^^
B 09/08/94 12Z 50MB UABPLOT NH400

V431 ^^ 050MB ANALYSIS HEIGHTS/TEMPERATURE 12Z THU 8 SEP 94

US DEPT OF COMMERCE
NOAA/NWS/NMC WASHINGTON

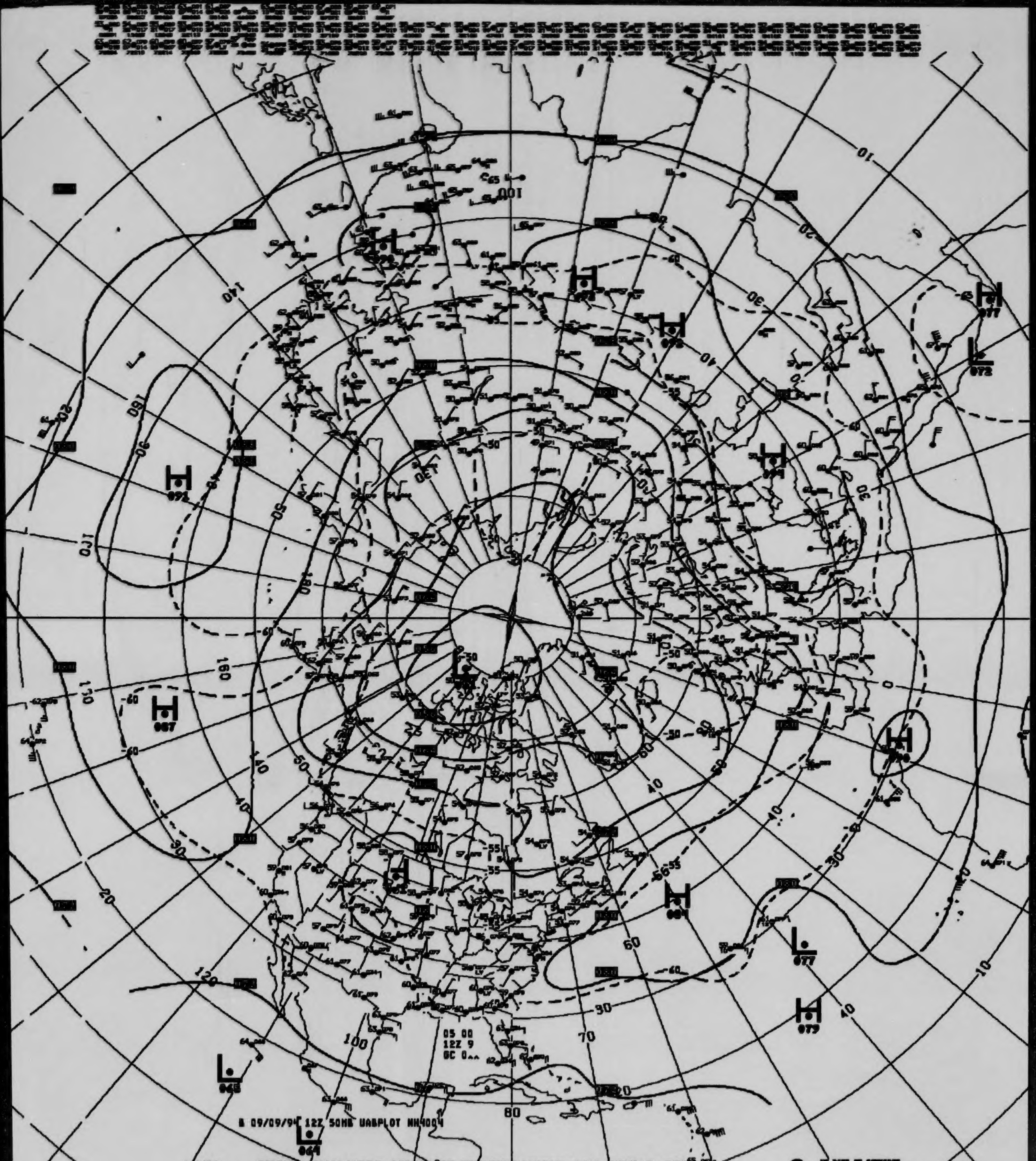
05 00
12Z 9
GC 0^^
B 09/09/94 12Z 50MB UABPLOT NH4004
H 072
H 067
H 084
H 079
L 077
L 072
L 065
L 064
10
20
30
40
50
60
70
80
100
120
140
160
180
-50
-55
-60

V431 ^^ 050MB ANALYSIS HEIGHTS/TEMPERATURE 12Z FRI 9 SEP 94

US DEPT OF COMMERCE
NOAA/NWS/NMC WASHINGTON

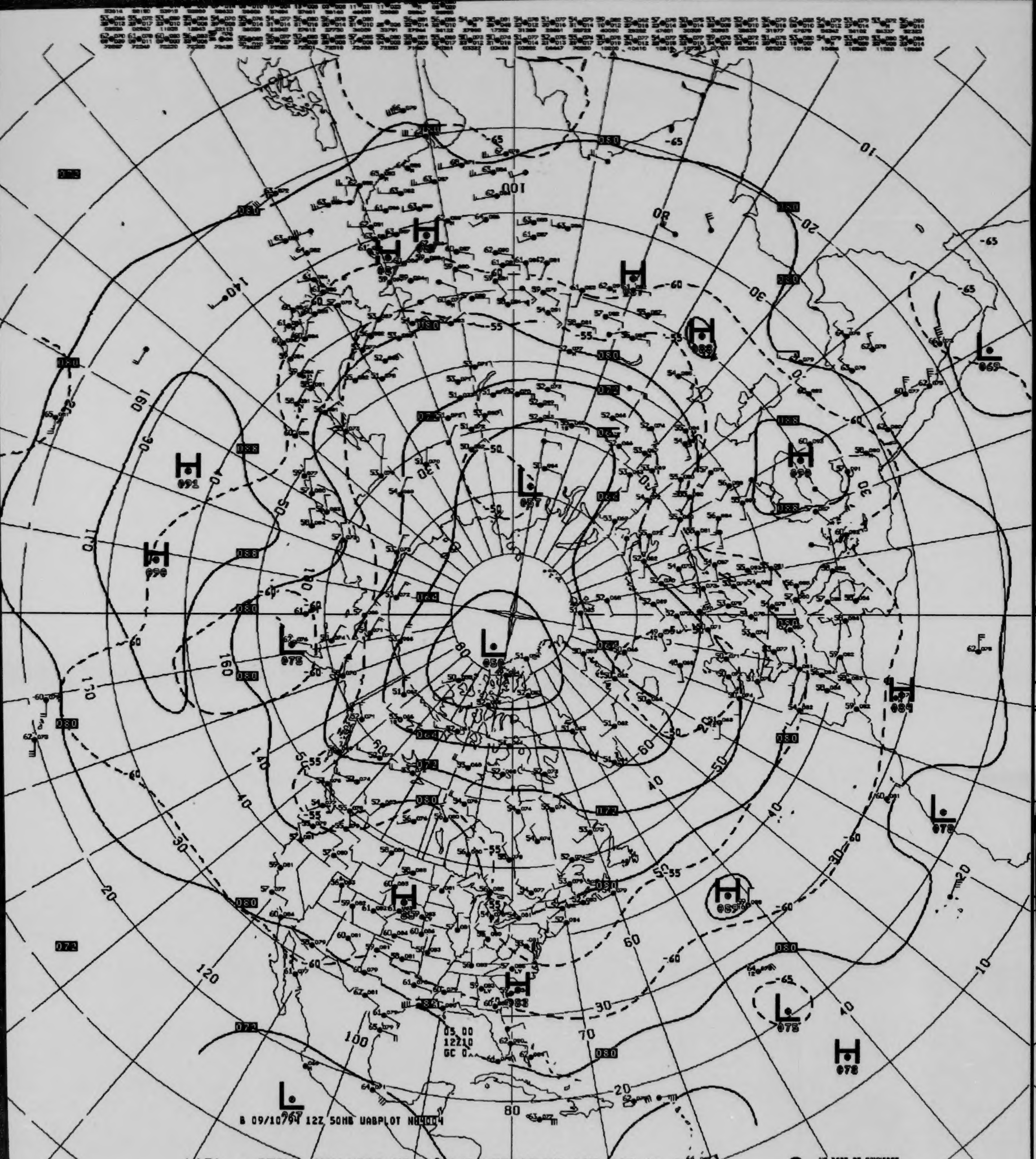
H
091
H
096
L
078
L
057
L
050
H
090
L
069
H
084
L
078
H
089
L
075
H
078
H
085
H
083
L
067
H
087
H
088
-65
-60
-55
-50
10
20
30
40
50
60
70
80
90
100
110
120
130
140
150
160
170
080
088
072
064
05 00
12Z10
GC 0
B 09/10/94 12Z 50MB UABPLOT NH4004

V431 ^^ 050MB ANALYSIS HEIGHTS/TEMPERATURE 12Z SAT 10 SEP 94

US DEPT OF COMMERCE
NOAA/NWS/NMC WASHINGTON

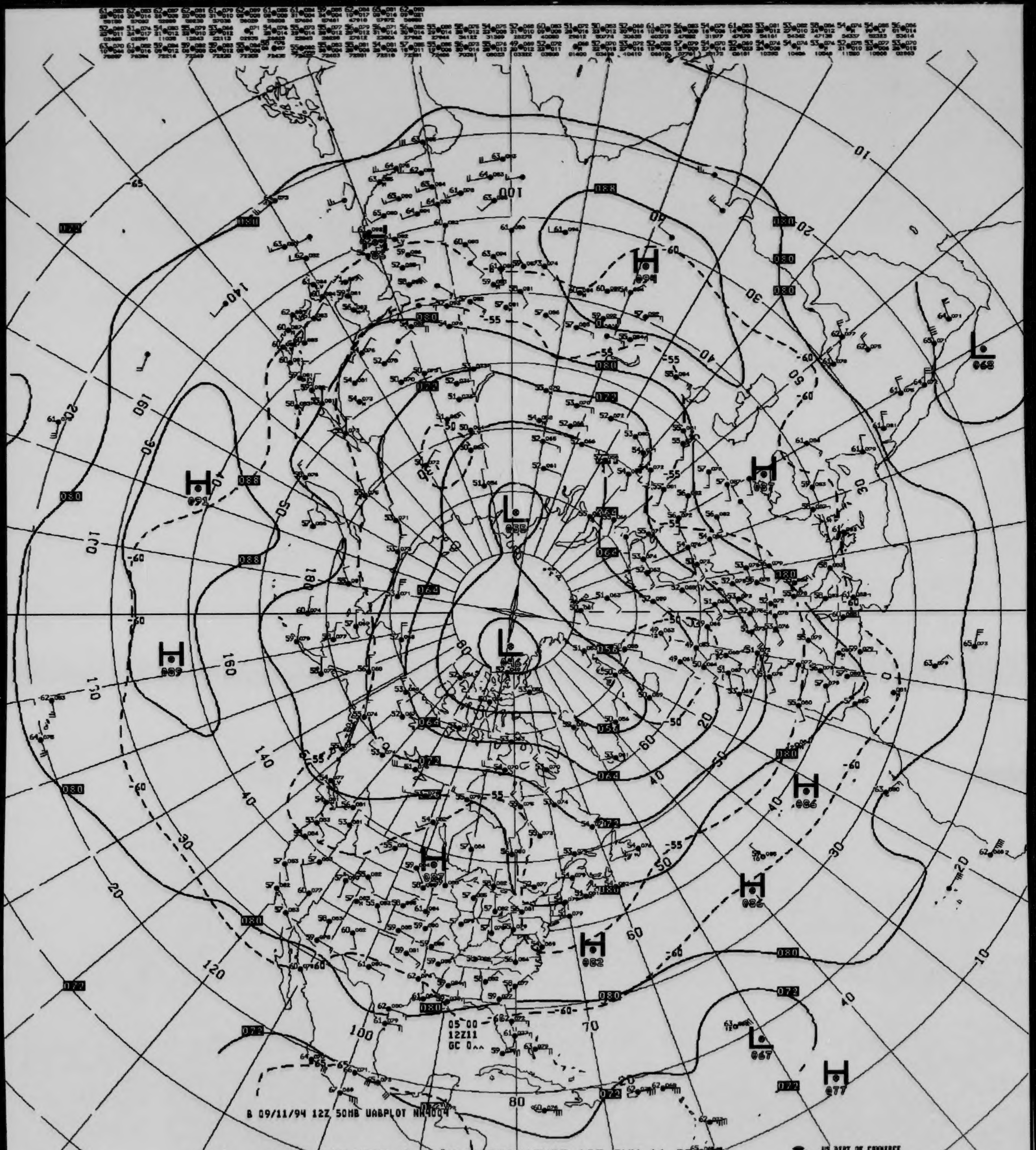
B 09/11/94 12Z 50MB UABPLOT NH4004
05 00
12Z11
GC 0^^

V431 ^^ 050MB ANALYSIS HEIGHTS/TEMPERATURE 12Z SUN 11 SEP 94

US DEPT OF COMMERCE
NOAA/NWS/NMC WASHINGTON

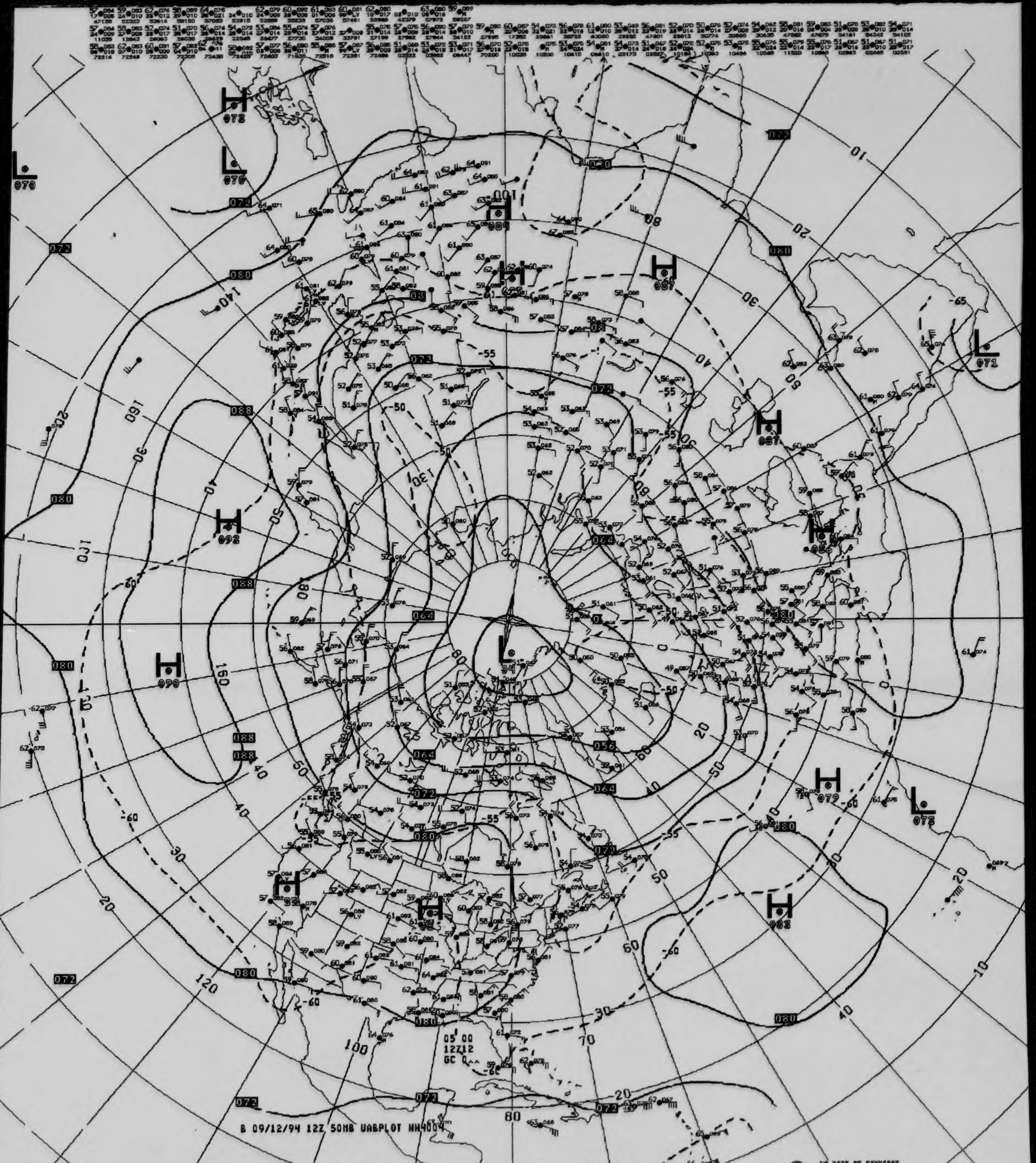
B 09/12/94 12Z 50MB UABPLOT NH4004
05 00
12Z12
GC 0
H
L
072
080
088
064
056
-55
-50
-60
10
20
30
40
50
60
70
80
90
100
120
130
140
160
170

V431 ^^ 050MB ANALYSIS HEIGHTS/TEMPERATURE 12Z MON 12 SEP 94

US DEPT OF COMMERCE
NOAA/NWS/NMC WASHINGTON


B 09/13/94 12Z 50MB UABPLOT NH4004
05 00
12Z13
GC 0^^
H
100
H
085
H
086
L
062
L
076
H
085
-65
-60
-55
-50
080
072
088
096
064
056
10
20
30
40
50
60
70
80
100
120
140
160

V431 ^^ 050MB ANALYSIS HEIGHTS/TEMPERATURE 12Z TUE 13 SEP 94

US DEPT OF COMMERCE
NOAA/NWS/NMC WASHINGTON

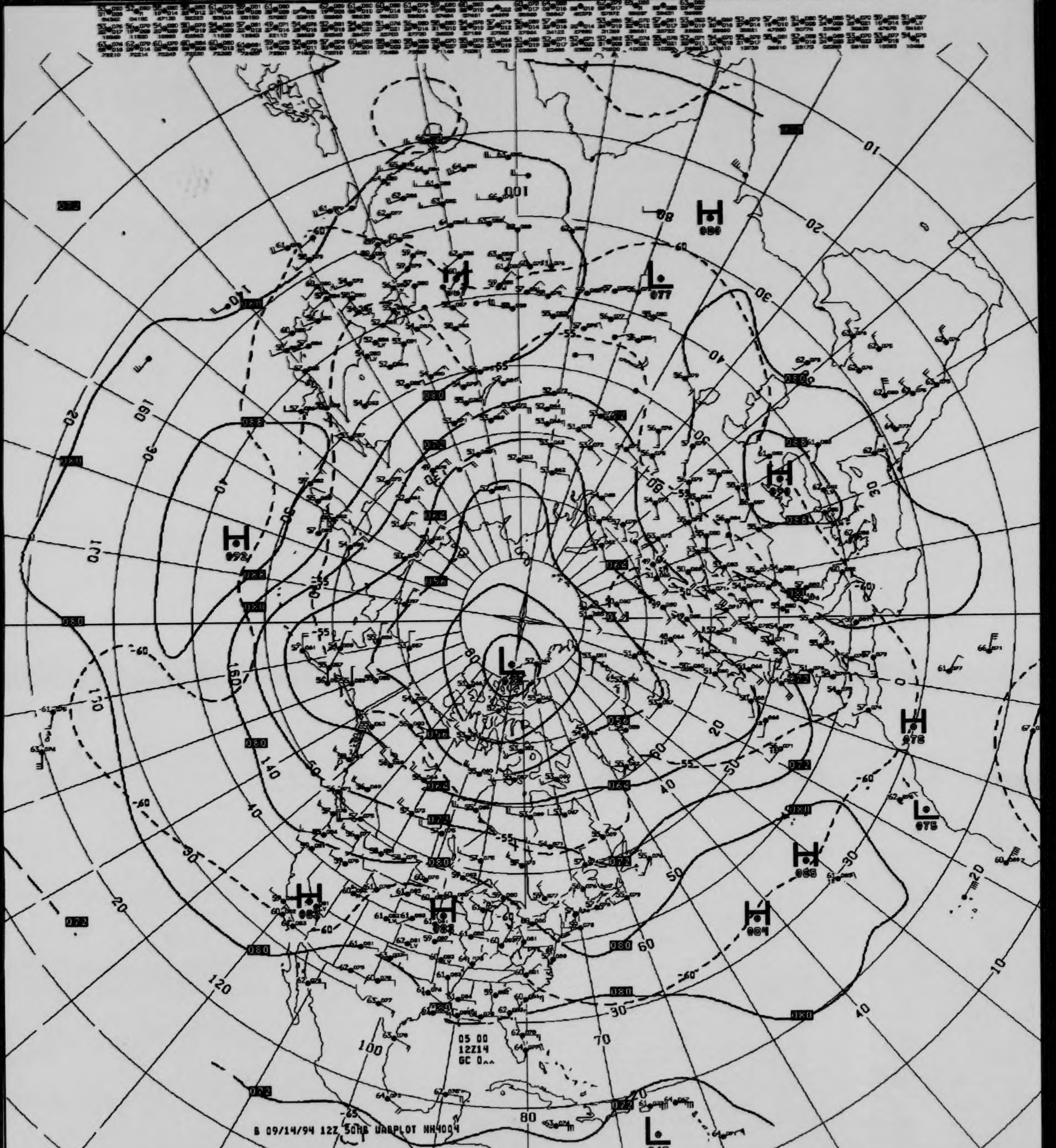
B 09/14/94 12Z 50MB UABPLOT NH4004
05 00
12Z14
GC 0^^
H
092
H
090
H
076
H
065
H
084
H
082
H
088
L
077
L
075
L
069
10
20
30
40
50
60
70
80
90
100
110
120
130
140
150
160
-55
-60
-65
072
080
088

V431 ^^ 050MB ANALYSIS HEIGHTS/TEMPERATURE 12Z WED 14 SEP 94

US DEPT OF COMMERCE
NOAA/NWS/NMC WASHINGTON

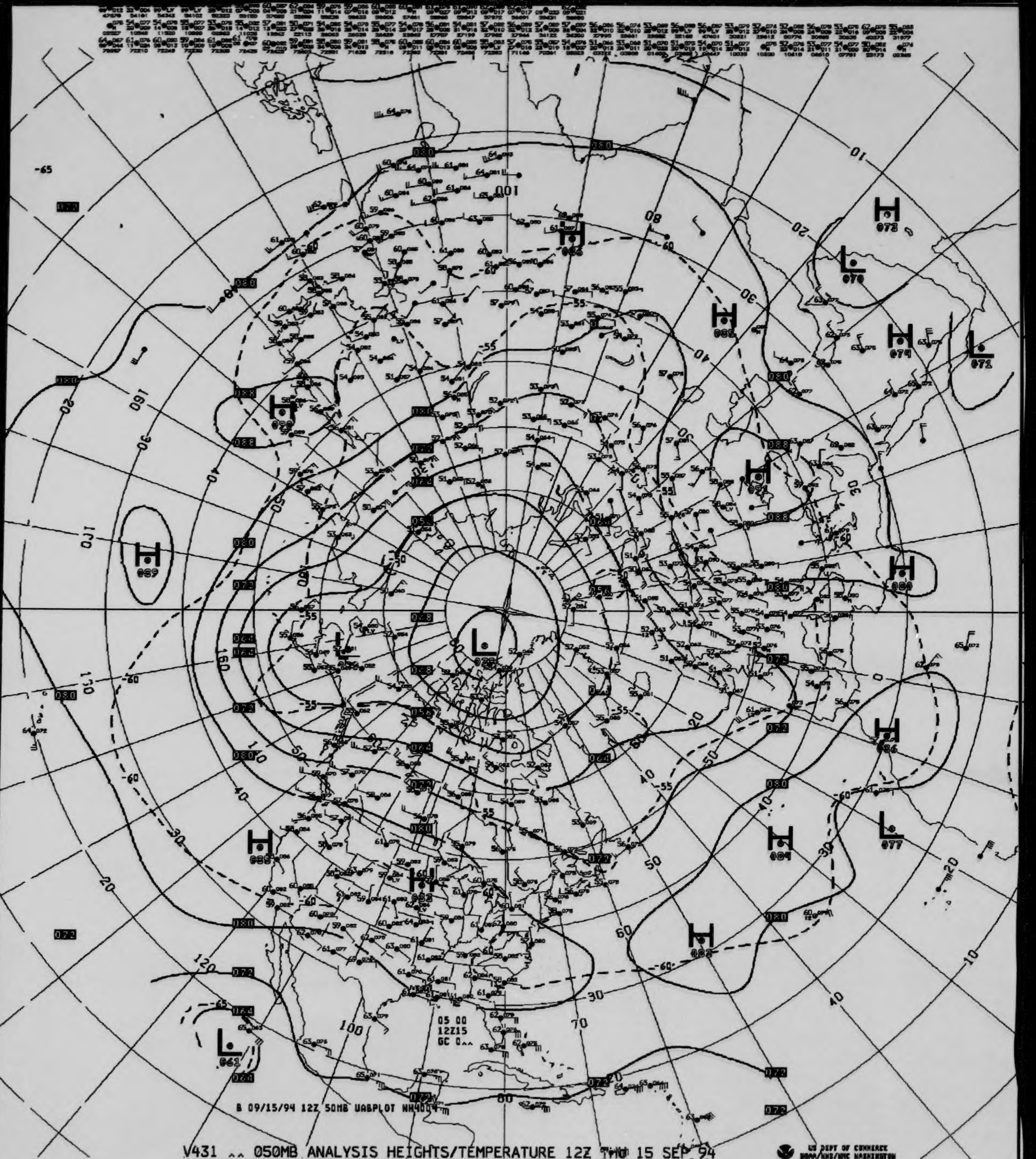
B 09/15/94 12Z 50MB UABPLOT NH4004
05 00
12Z15
GC 0^^
H
L
-55
-60
-65
080
072
088

V431 ^^ 050MB ANALYSIS HEIGHTS/TEMPERATURE 12Z THU 15 SEP 94

US DEPT OF COMMERCE
NOAA/NWS/NMC WASHINGTON


H 076
L 069
L 068
H 088
H 087
H 087
H 087
L 087
H 082
H 089
L 071
H 080
H 086
H 085
H 082
H 074
B 09/16/94 12Z 50MB UABPLOT NH4004
05 00
12Z16
GC 0^^

V431 ^^ 050MB ANALYSIS HEIGHTS/TEMPERATURE 12Z FRI 16 SEP 94

US DEPT OF COMMERCE
NOAA/NWS/NMC WASHINGTON

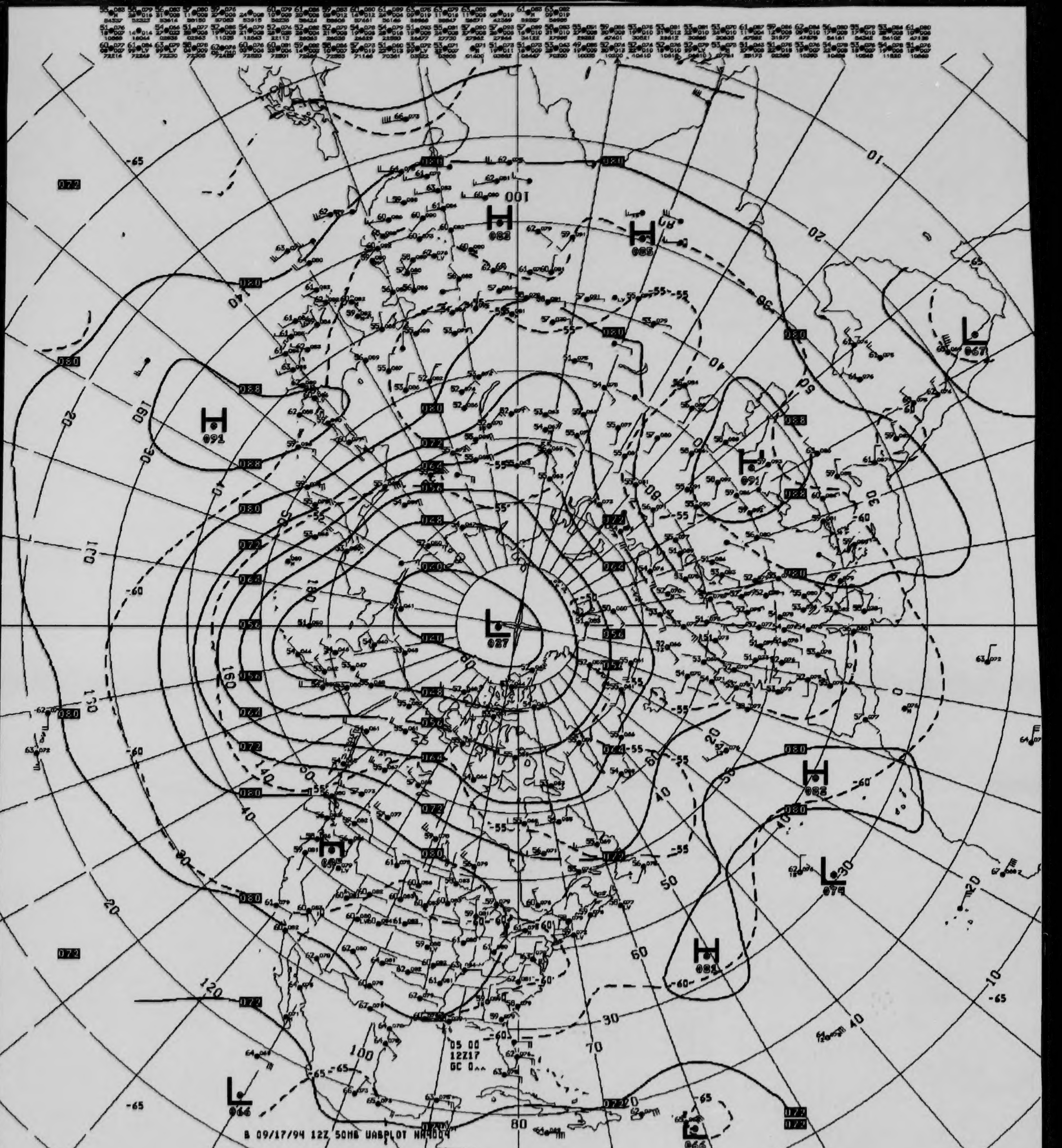
B 09/17/94 12Z 50MB UABPLOT NH4004
05 00
12Z17
GC 0..
H 091
H 083
H 085
H 091
H 083
H 081
H 083
L 027
L 067
L 079
L 066
L 066

V431 .. 050MB ANALYSIS HEIGHTS/TEMPERATURE 12Z SAT 17 SEP 94

US DEPT OF COMMERCE
NOAA/NWS/NMC WASHINGTON

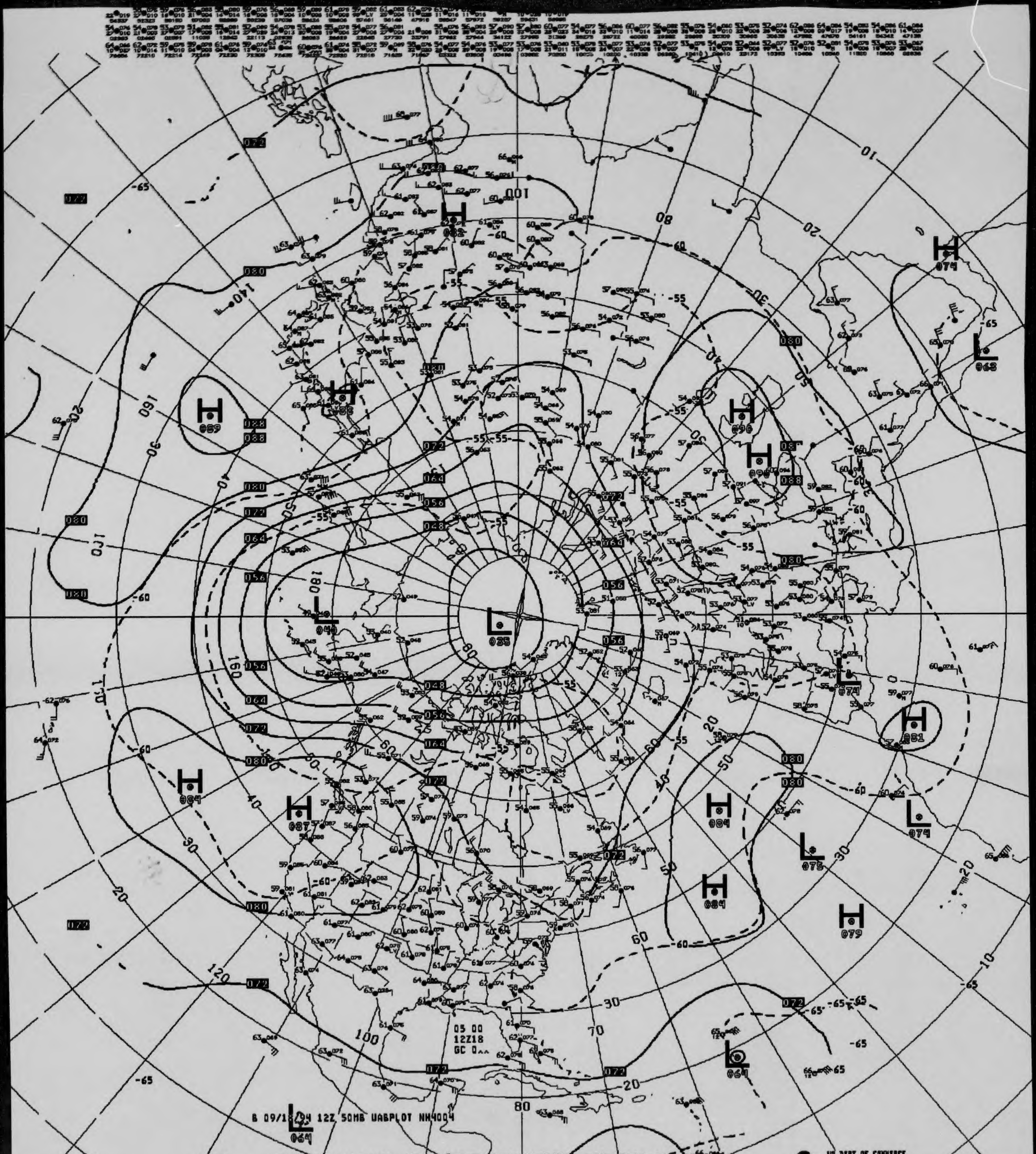

B 09/18/94 12Z 50MB UABPLOT NH4004
05 00
12Z18
GC 0^^
H 082
H 088
H 089
H 090
H 074
H 081
H 084
H 087
H 084
H 084
H 079
L 040
L 035
L 068
L 074
L 074
L 075
L 064
L 064

V431 ^^ 050MB ANALYSIS HEIGHTS/TEMPERATURE 12Z SUN 18 SEP 94

US DEPT OF COMMERCE
NOAA/NWS/NMC WASHINGTON

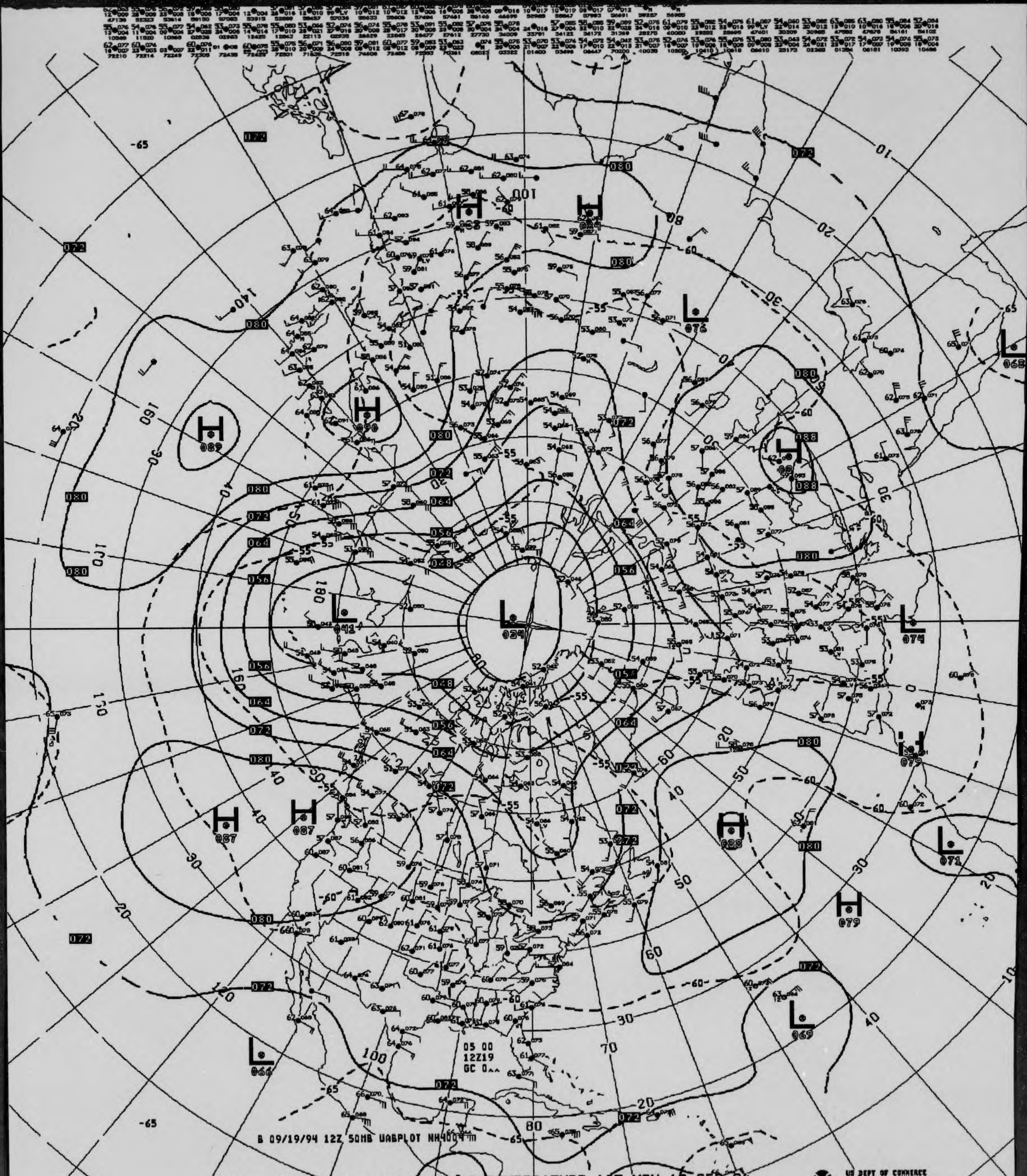
05 00
12Z19
GC 0^^
B 09/19/94 12Z 50MB UABPLOT NH4004

V431 ^^ 050MB ANALYSIS HEIGHTS/TEMPERATURE 12Z MON 19 SEP 94

US DEPT OF COMMERCE
NOAA/NWS/NMC WASHINGTON

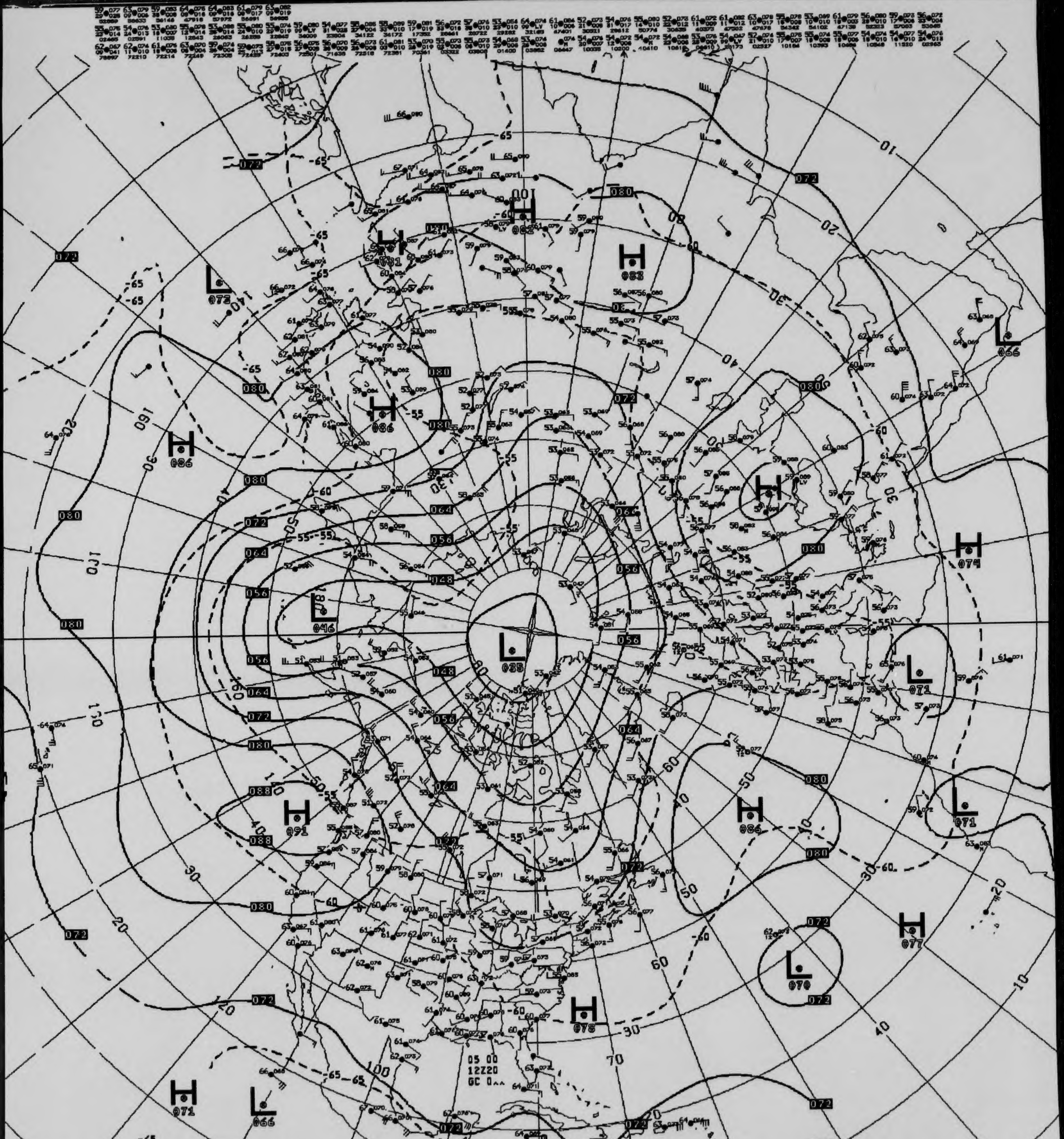

05 00
12Z20
GC 0^^
B 09/20/94 12Z 50MB UABPLOT NH4004
US DEPT OF COMMERCE
NOAA/NWS/NMC WASHINGTON

V431 ^^ 050MB ANALYSIS HEIGHTS/TEMPERATURE 12Z TUE 20 SEP 94

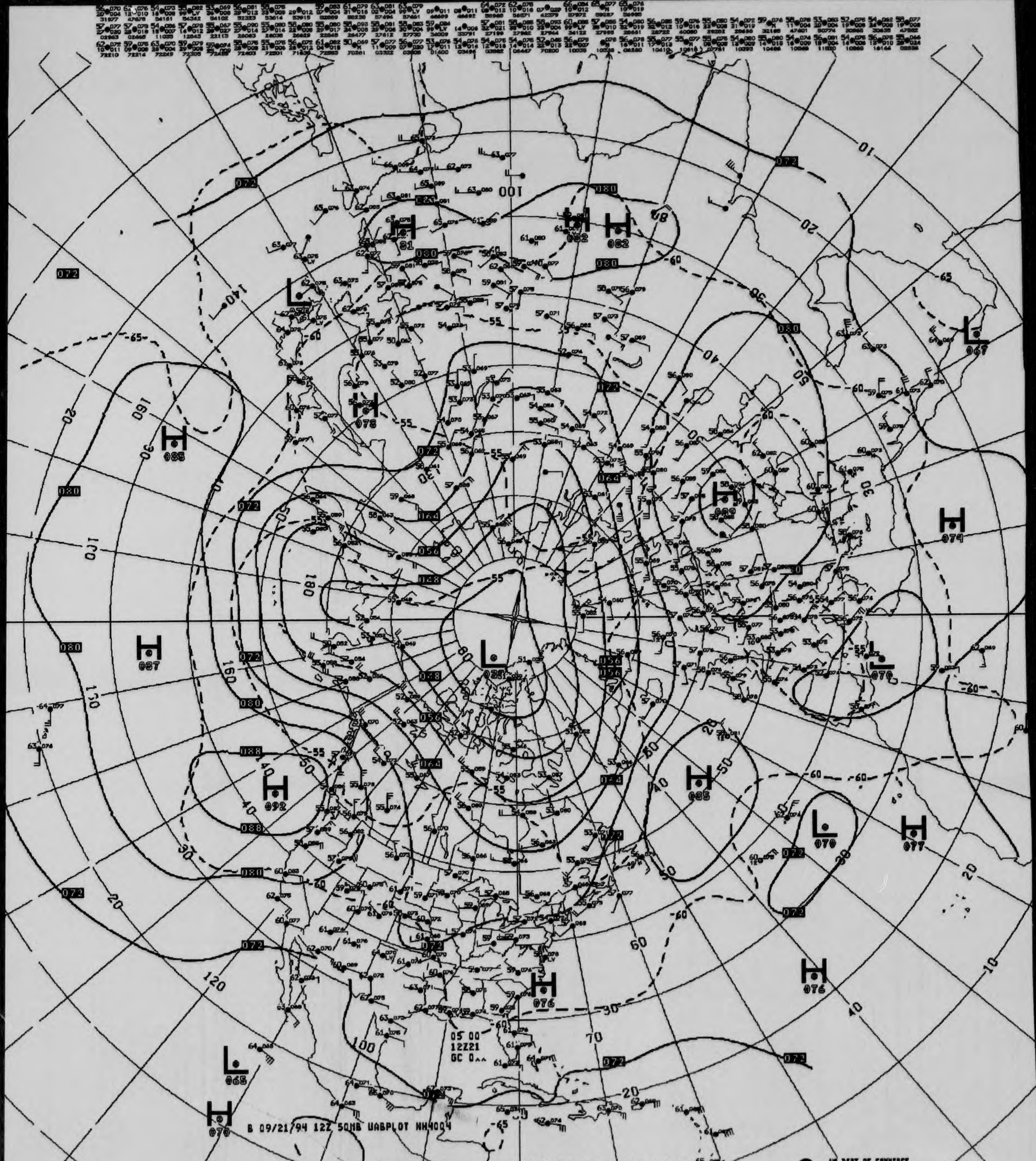
B 09/21/94 12Z 50MB UABPLOT NH4004
05 00
12Z21
GC 0^^
H
085
H
087
H
092
H
081
H
082
H
082
H
078
H
089
H
074
H
085
H
077
H
076
H
076
H
070
L
067
L
070
L
079
L
065
L
038
072
080
088
064
056
048
10
20
30
40
50
60
70
80
90
100
110
120
130
140
160
170
180
-55
-60
-65
-20

V431 ^^ 050MB ANALYSIS HEIGHTS/TEMPERATURE 12Z WED 21 SEP 94

US DEPT OF COMMERCE
NOAA/NWS/NMC WASHINGTON

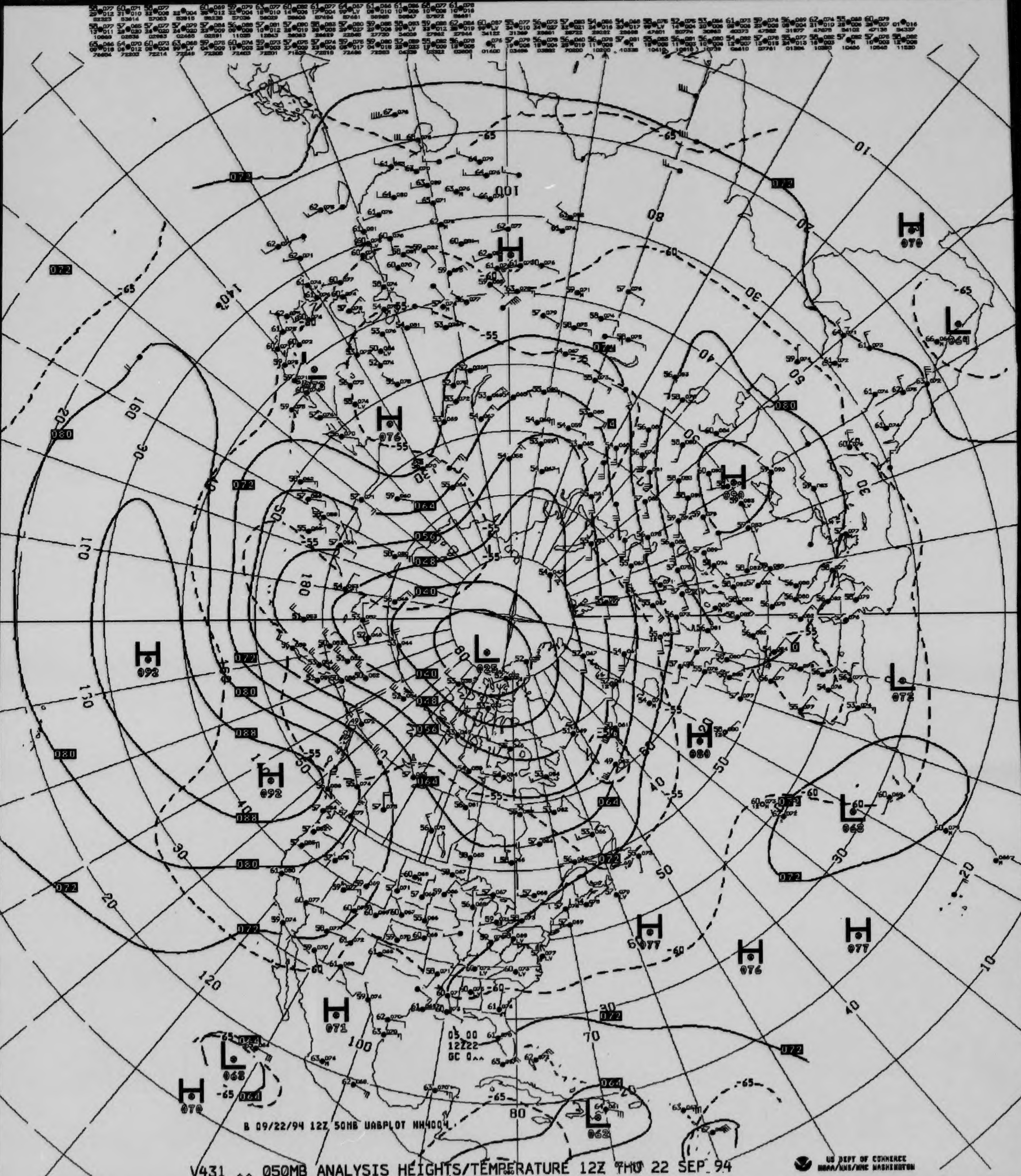
B 09/22/94 12Z 50MB UABPLOT NH4004
05 00
12Z22
GC 0^^
H 092
H 092
H 076
H 090
H 080
H 079
H 077
H 076
H 077
H 071
H 070
L 025
L 064
L 072
L 068
L 068
L 062
-65
-60
-55
10
20
30
40
50
60
70
80
90
100
120
130
140
160
170
180
072
080
088
064
056
048
040

V431 ^^ 050MB ANALYSIS HEIGHTS/TEMPERATURE 12Z THU 22 SEP 94

US DEPT OF COMMERCE
NOAA/NWS/NMC WASHINGTON

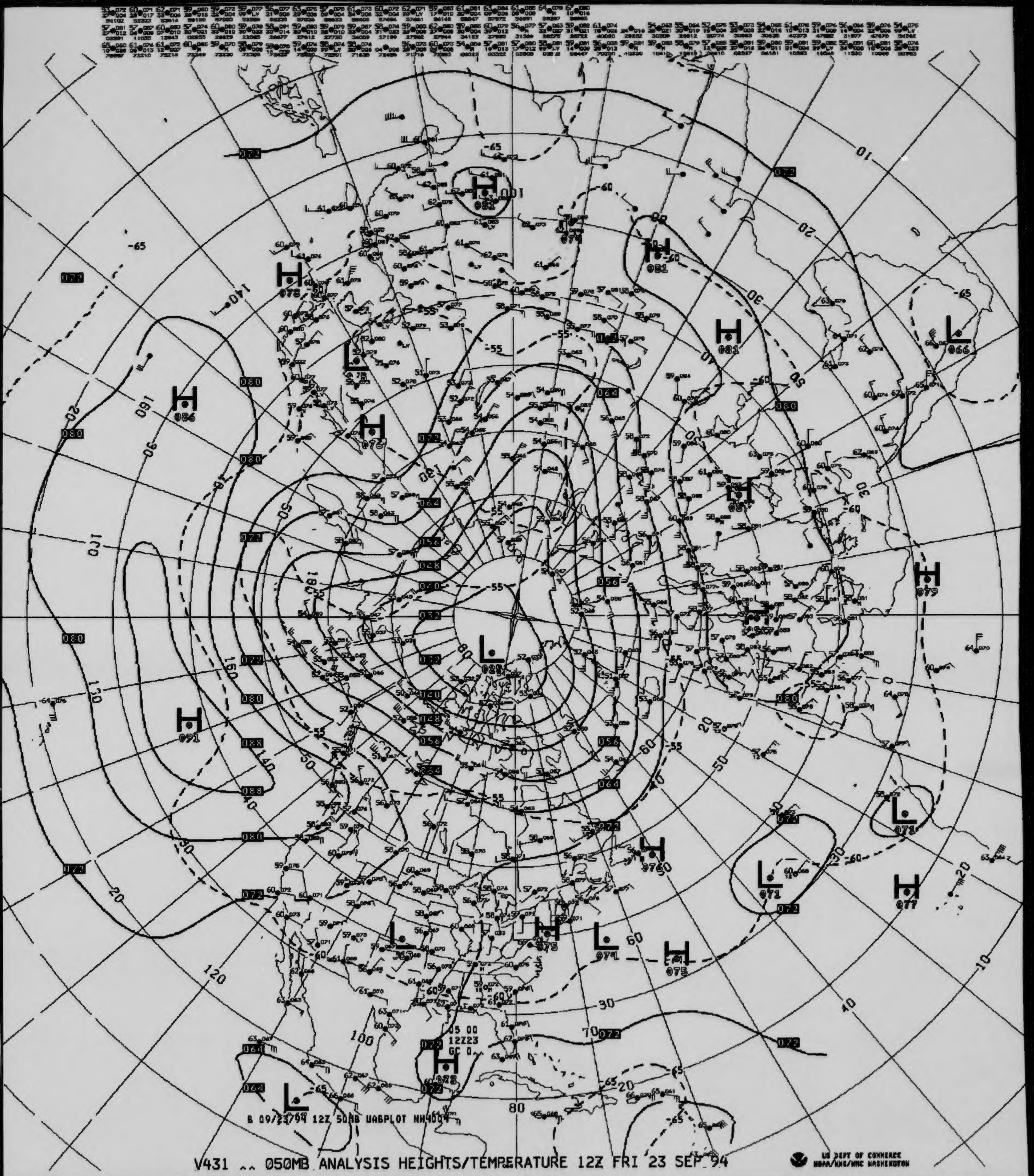
05 00
12Z23
GC 0
B 09/23/94 12Z 50MB UABPLOT NH4004
H
L
10
20
30
40
50
60
-55
-60
-65
80
100
120
140
160

V431 ^^ 050MB ANALYSIS HEIGHTS/TEMPERATURE 12Z FRI 23 SEP 94

US DEPT OF COMMERCE
NOAA/NWS/NMC WASHINGTON

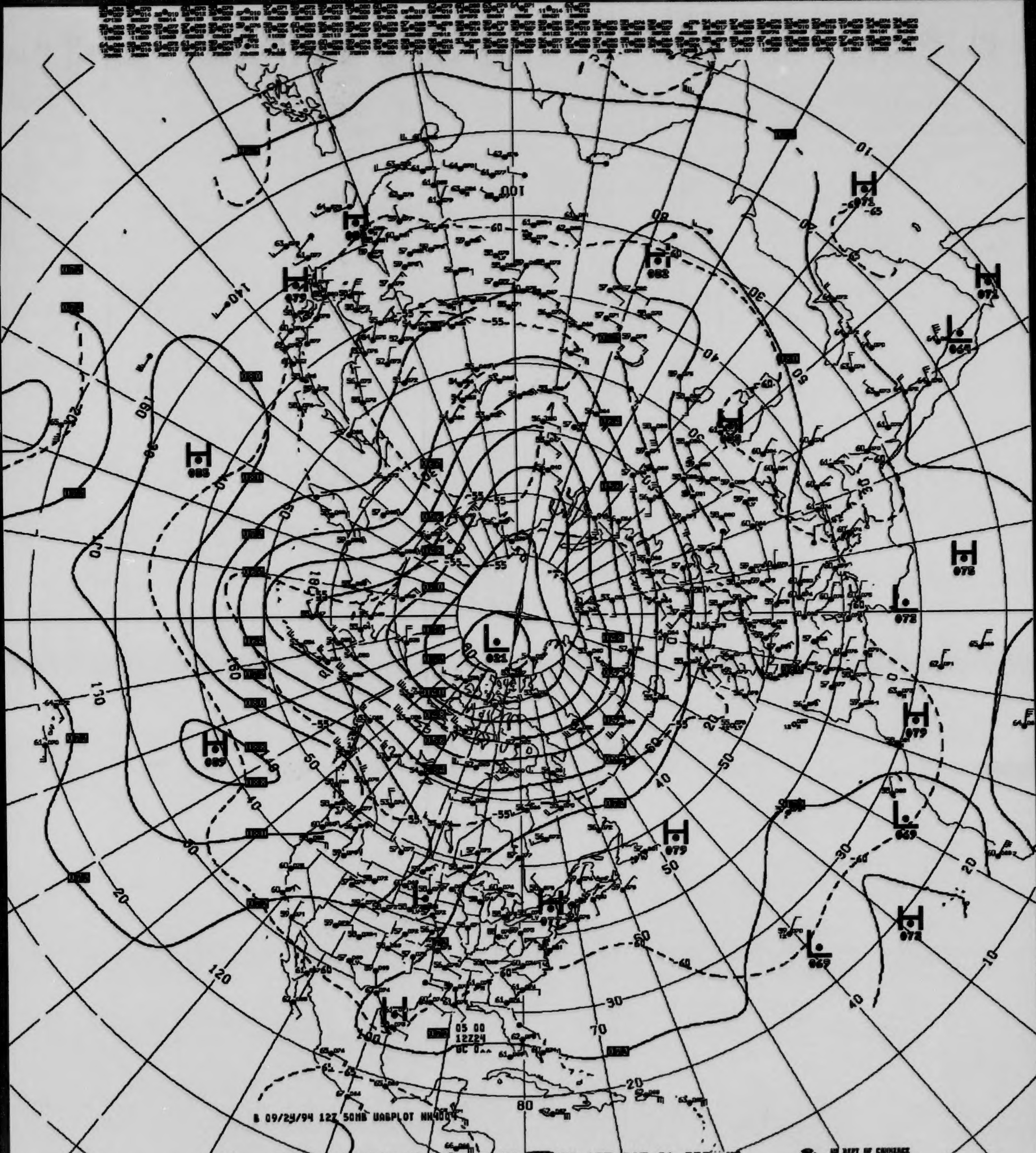
8 09/24/94 12Z 50MB UABPLOT NH4004
05 00
12Z24
OC 0^^
US DEPT OF COMMERCE
NOAA/NWS/NMC WASHINGTON
H
079
L
081
80
20
10
30
40
50
60
70
120
160
180

V431 ^^ 050MB ANALYSIS HEIGHTS/TEMPERATURE 12Z SAT 24 SEP 94

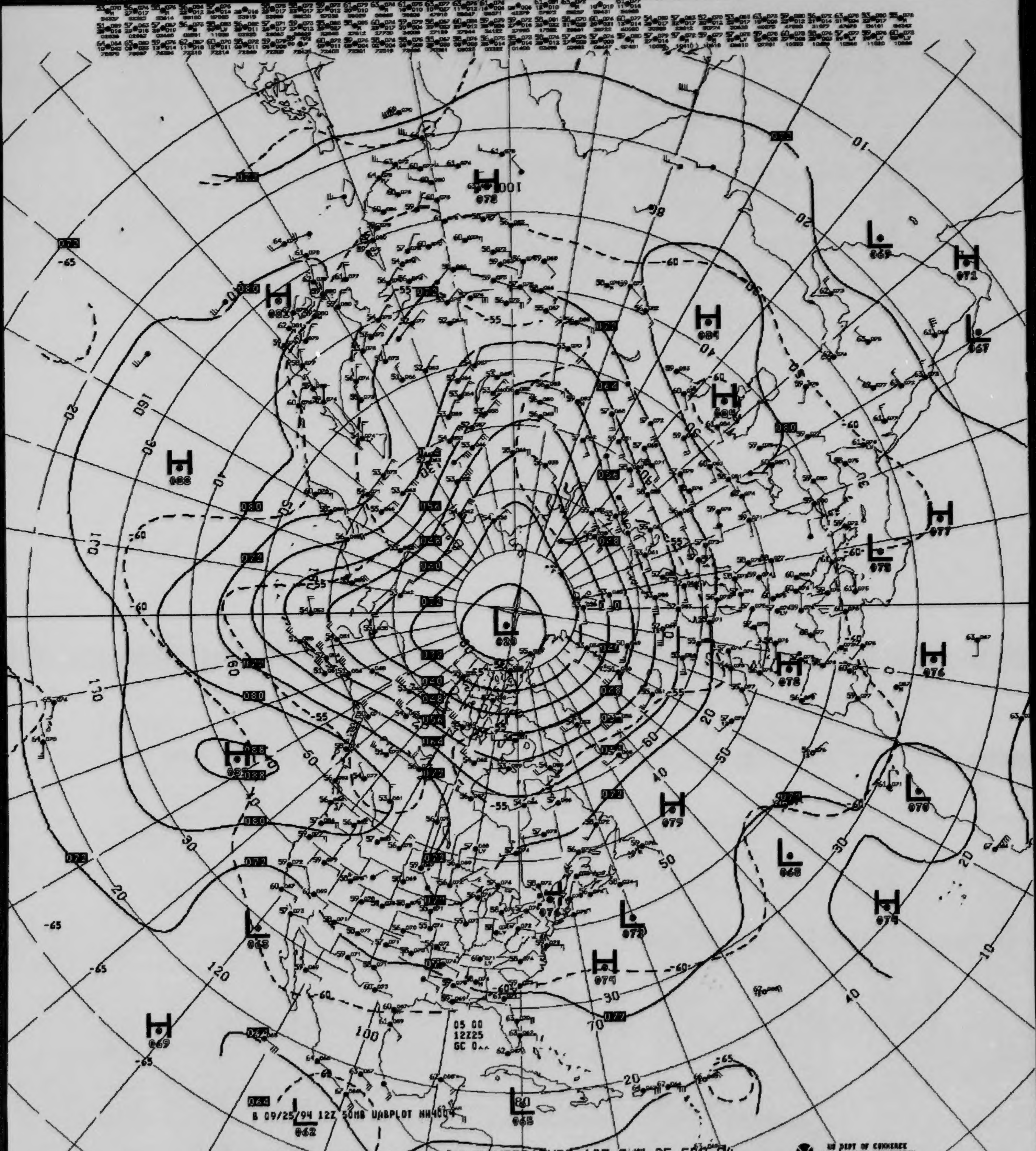
B 09/25/94 12Z 50MB UABPLOT NH4004
05 00
12Z25
GC 0^^
H
078
H
082
H
088
H
084
H
071
L
069
L
067
H
077
L
078
H
076
H
078
L
020
H
079
L
076
L
068
L
072
H
074
H
074
L
068
H
069
L
062
L
065
-55
-60
-65
10
20
30
40
50
60
70
80
90
100
110
120
130
140
150
160

V431 ^^ 050MB ANALYSIS HEIGHTS/TEMPERATURE 12Z SUN 25 SEP 94

US DEPT OF COMMERCE
NOAA/NWS/NMC WASHINGTON

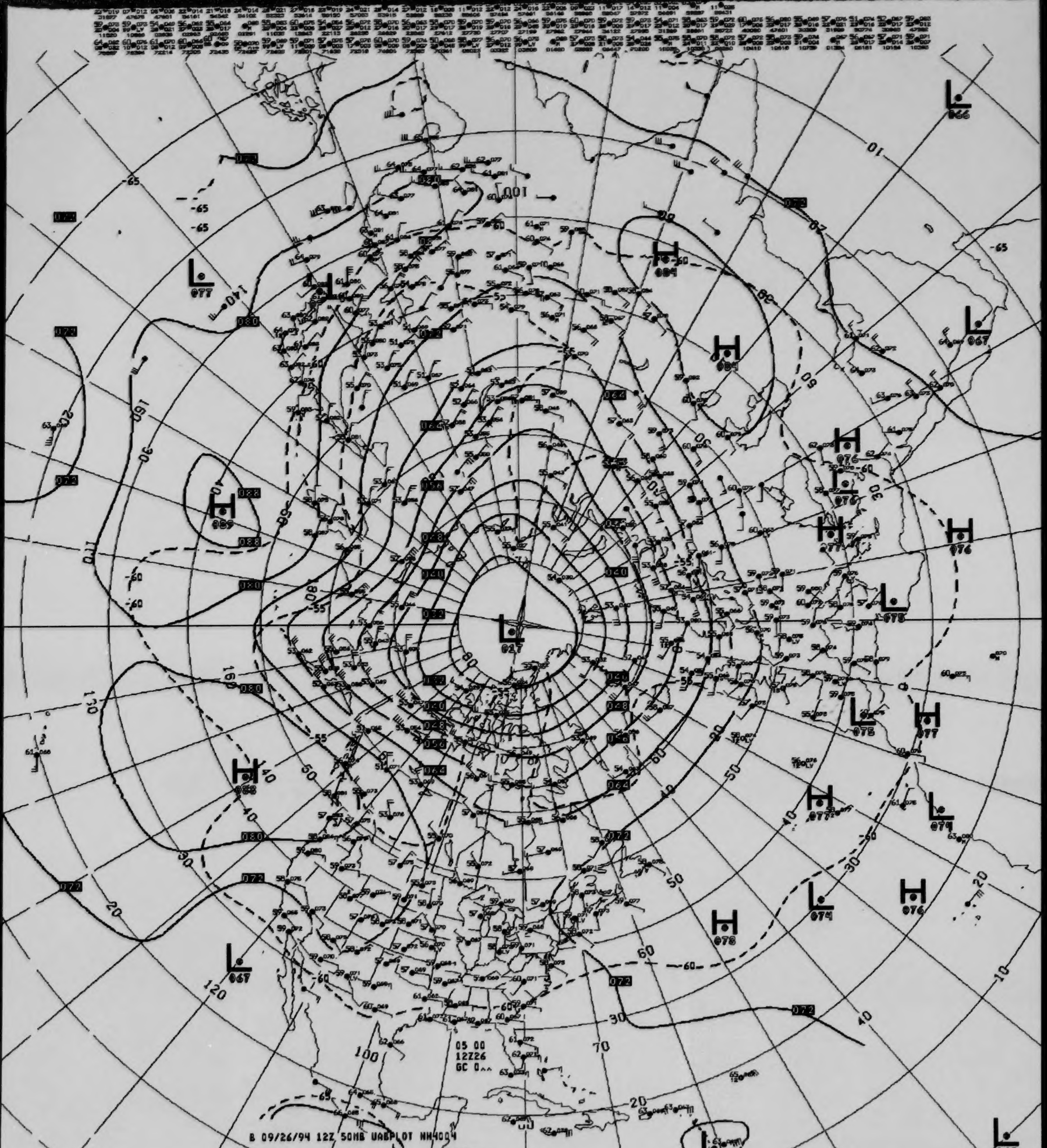
05 00
12Z26
GC 0^^
B 09/26/94 12Z 50MB UABPLOT NH4004
US DEPT OF COMMERCE
NOAA/NWS/NMC WASHINGTON

V431 ^^ 050MB ANALYSIS HEIGHTS/TEMPERATURE 12Z MON 26 SEP 94

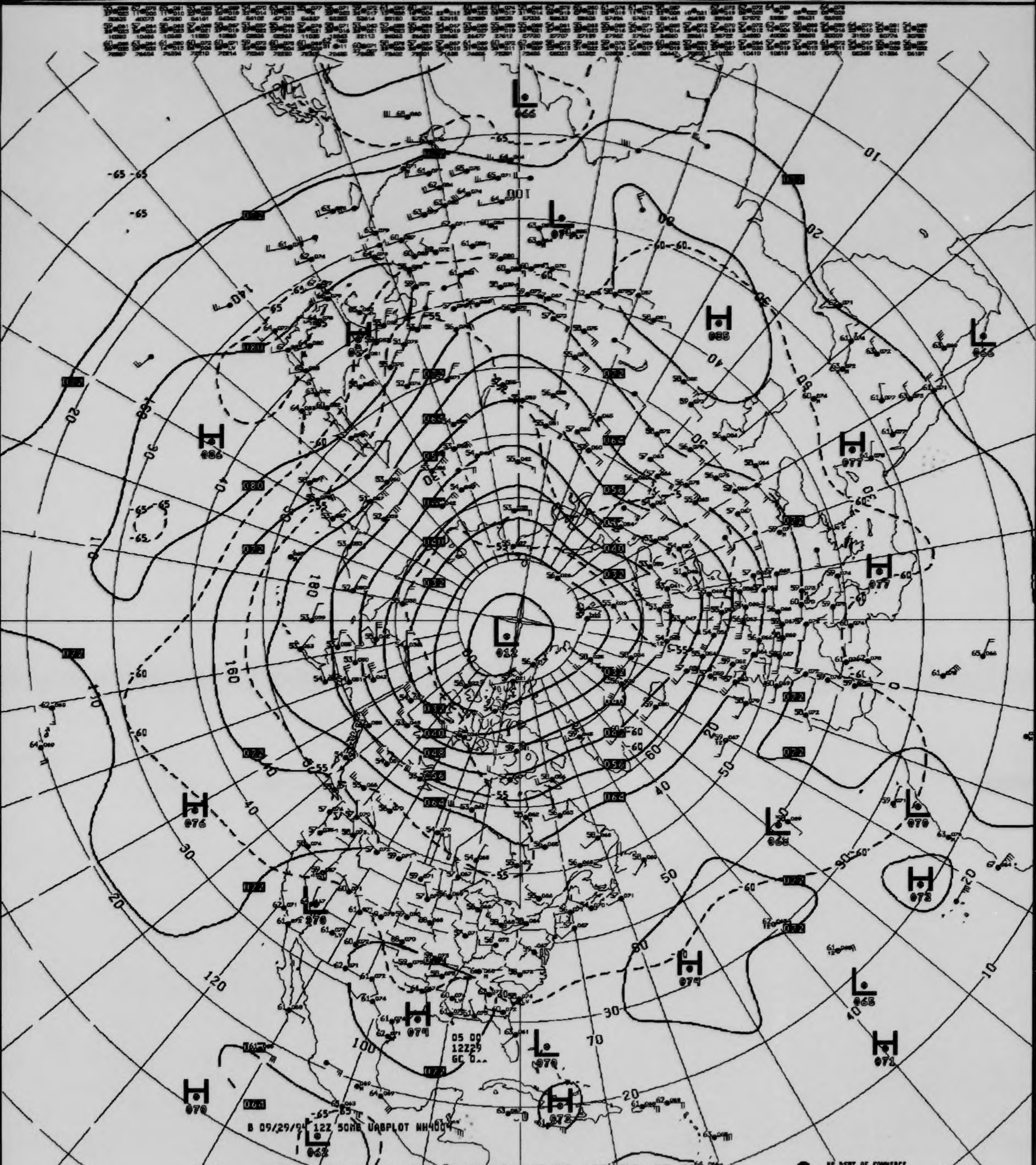

L
012
L
066
L
077
H
085
L
066
H
077
H
077
L
068
L
070
H
073
H
074
L
065
H
071
H
072
L
070
H
079
H
070
L
068
H
076
H
086
H
085
L
070
05 00
12Z29
GC 0..
B 09/29/94 12Z 50MB UABPLOT NH4004
US DEPT OF COMMERCE
NOAA/NWS/NMC WASHINGTON

V431 .. 050MB ANALYSIS HEIGHTS/TEMPERATURE 12Z THU 29 SEP 94

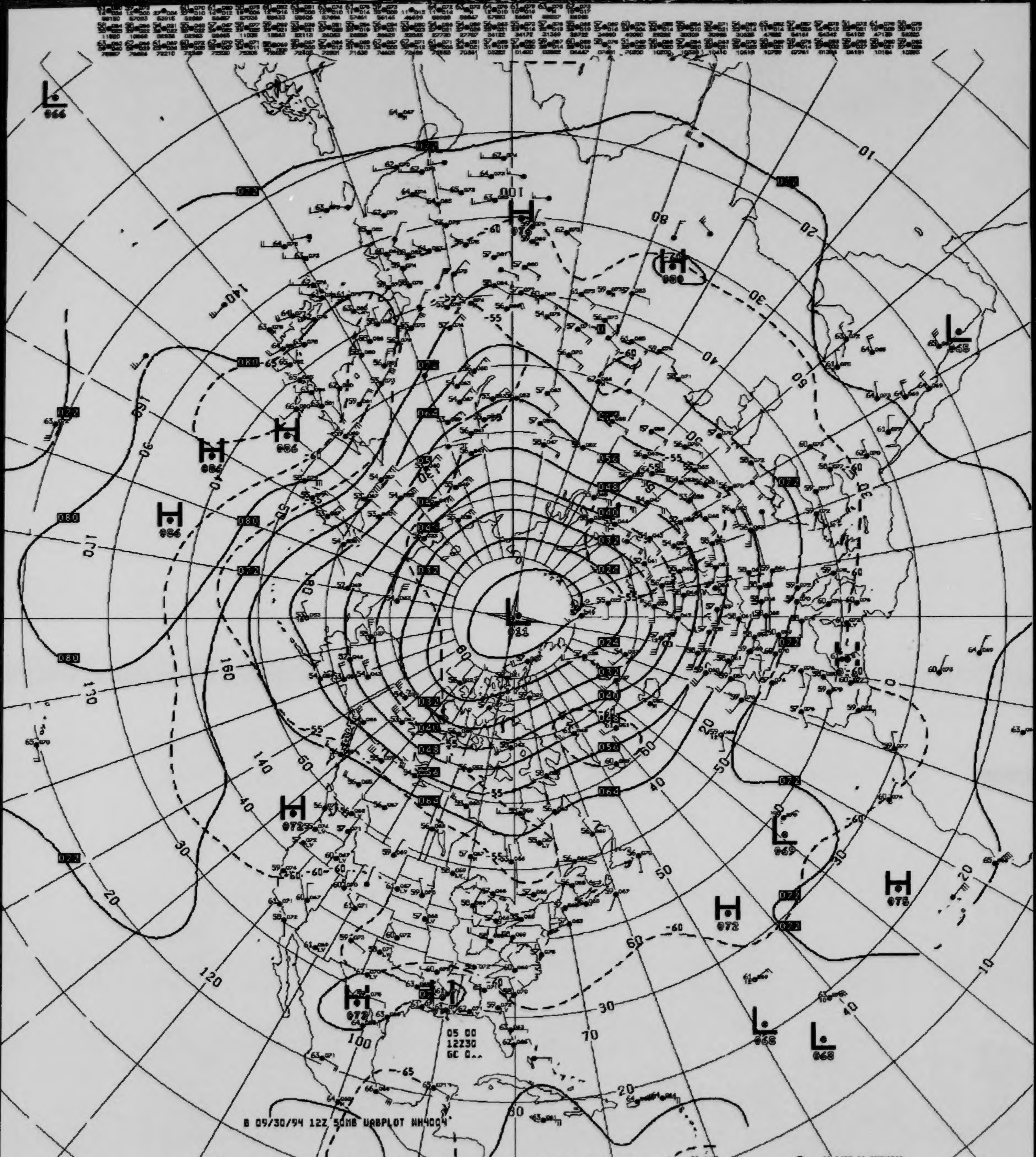
L 066
H 076
H 080
L 065
H 086
H 086
H 086
L 011
H 072
L 069
H 075
H 072
H 072
L 066
L 068
100
140
160
170
120
130
05 00
12Z30
GC 0
B 09/30/94 12Z 50MB UABPLOT NH4004

V431 ^^ 050MB ANALYSIS HEIGHTS/TEMPERATURE 12Z FRI 30 SEP 94

US DEPT OF COMMERCE
NOAA/NWS/NMC WASHINGTON

NOAA Form 48 - 366D
(Rev. 8 - 83)

U.S. Department of Commerce
National Oceanic and Atmospheric Administration
National Environmental Satellite, Data, and Information Service
National Climatic Data Center

30 MB CONSTANT PRESSURE CHARTS

STRATOSPHERIC

ALL RECORDS ARE THE BEST AVAILABLE FOR FILMING

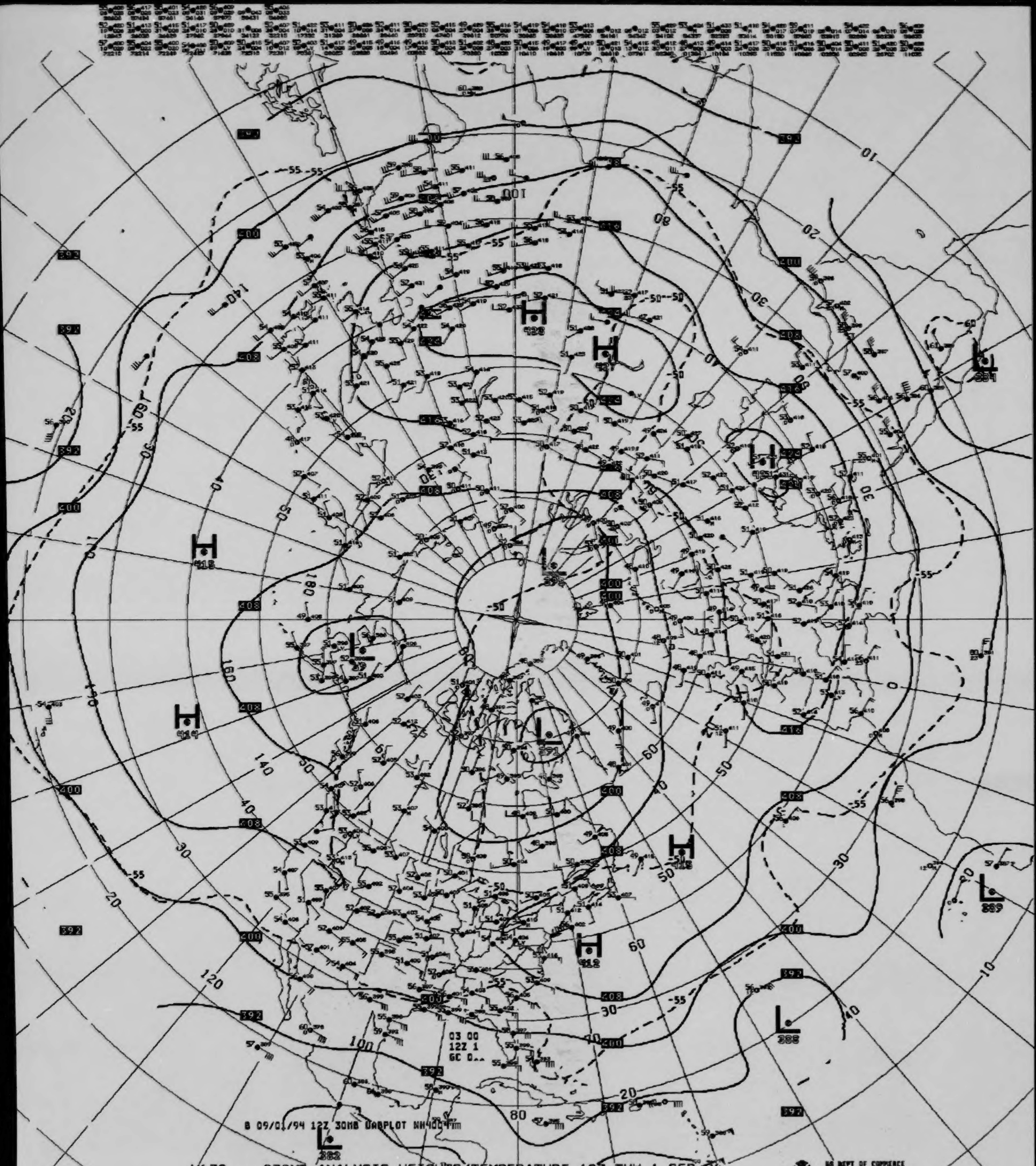

H
428
H
421
H
416
H
414
H
418
H
418
L
395
L
391
L
397
L
384
L
389
L
388
L
382
392
400
408
416
424
-55
-50
10
20
30
40
50
60
80
100
120
140
160
180
03 00
12Z 1
6C 0..
B 09/01/94 12Z 30MB UABPLOT NH400

V432 .. 030MB ANALYSIS HEIGHTS/TEMPERATURE 12Z THU 1 SEP 94

US DEPT OF COMMERCE
NOAA/NWS/NMC WASHINGTON

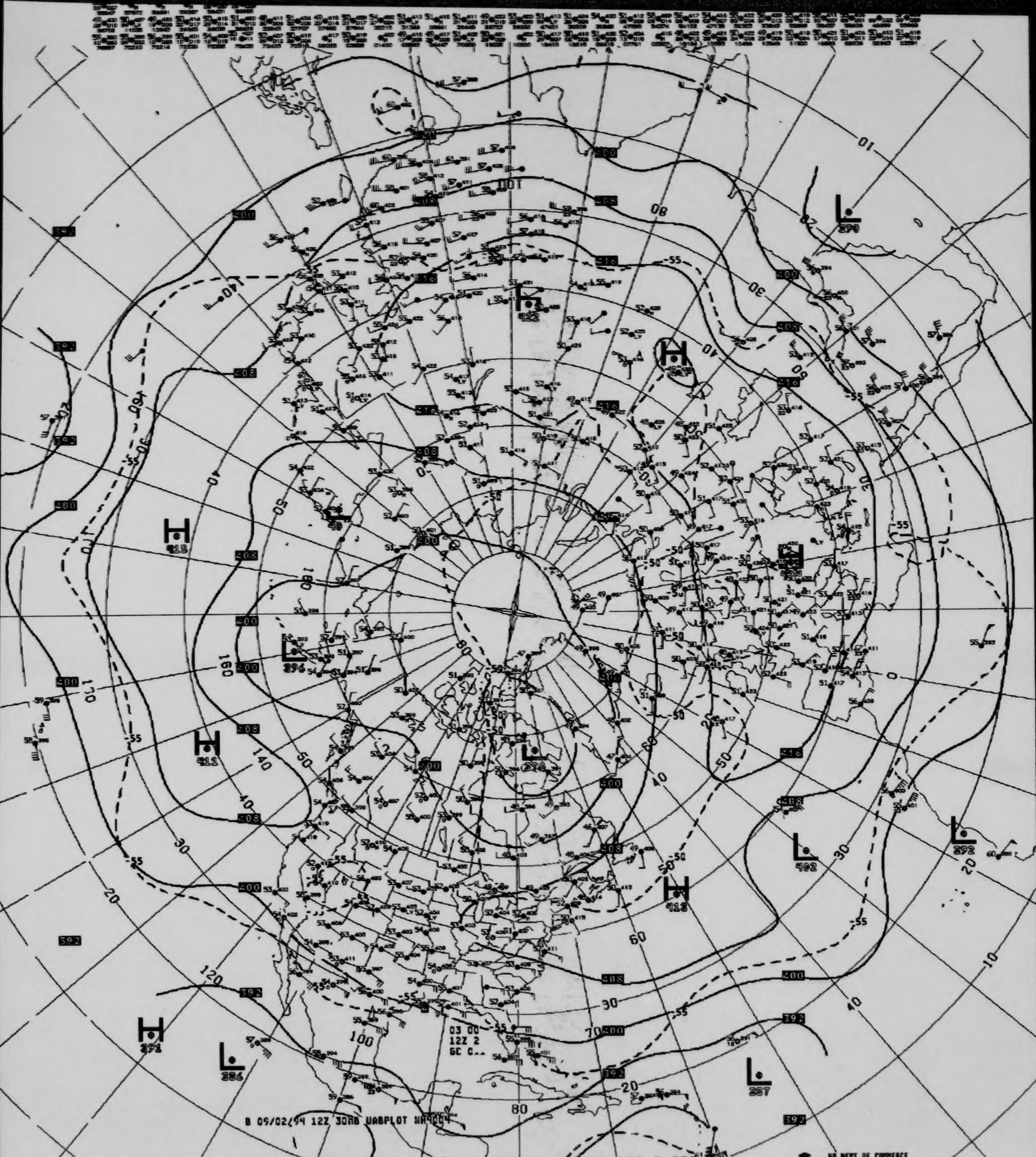
B 09/02/94 12Z 30MB UABPLOT NH4004
03 00
12Z 2
GC C..
H
L
392
400
408
416
-55
-50
10
20
30
40
50
60
70
80
100
120
140
160
180

V432 .. 030MB ANALYSIS HEIGHTS/TEMPERATURE 12Z FRI 2 SEP 94

US DEPT OF COMMERCE
NOAA/NWS/NMC WASHINGTON


B 09/03/94 12Z 30MB UABPLOT NH4004
H
L
392
400
408
416
-55
-50

V432 .. 030MB ANALYSIS HEIGHTS/TEMPERATURE 12Z SAT 3 SEP 94

US DEPT OF COMMERCE
NOAA/NWS/NMC WASHINGTON

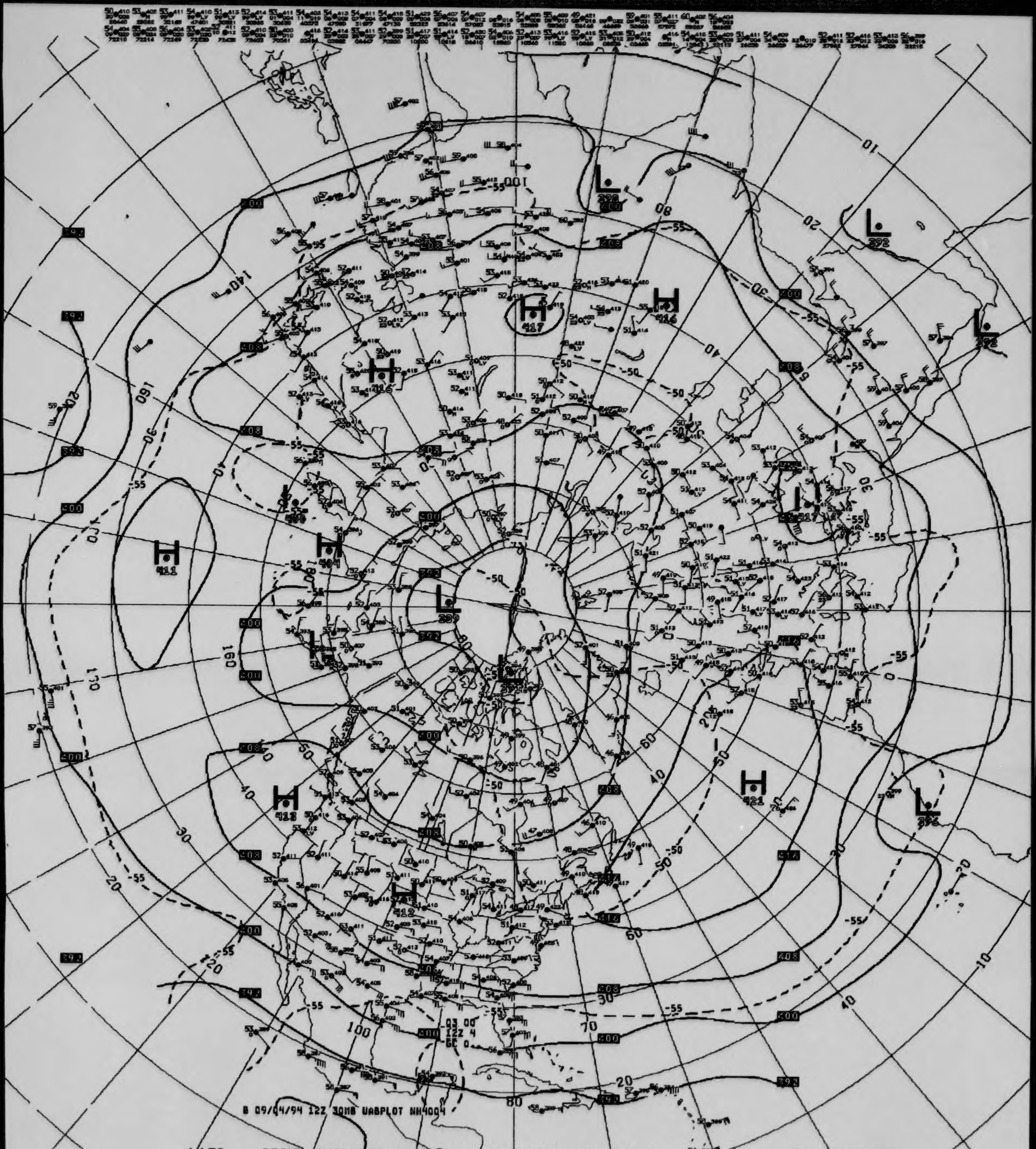
H 417
H 416
H 411
H 421
L 392
L 389
03 00 12Z 4
B 09/04/94 12Z 30MB UABPLOT NH4004

V432 .. 030MB ANALYSIS HEIGHTS/TEMPERATURE 12Z SUN 4 SEP 94

US DEPT OF COMMERCE
NOAA/NWS/NMC WASHINGTON

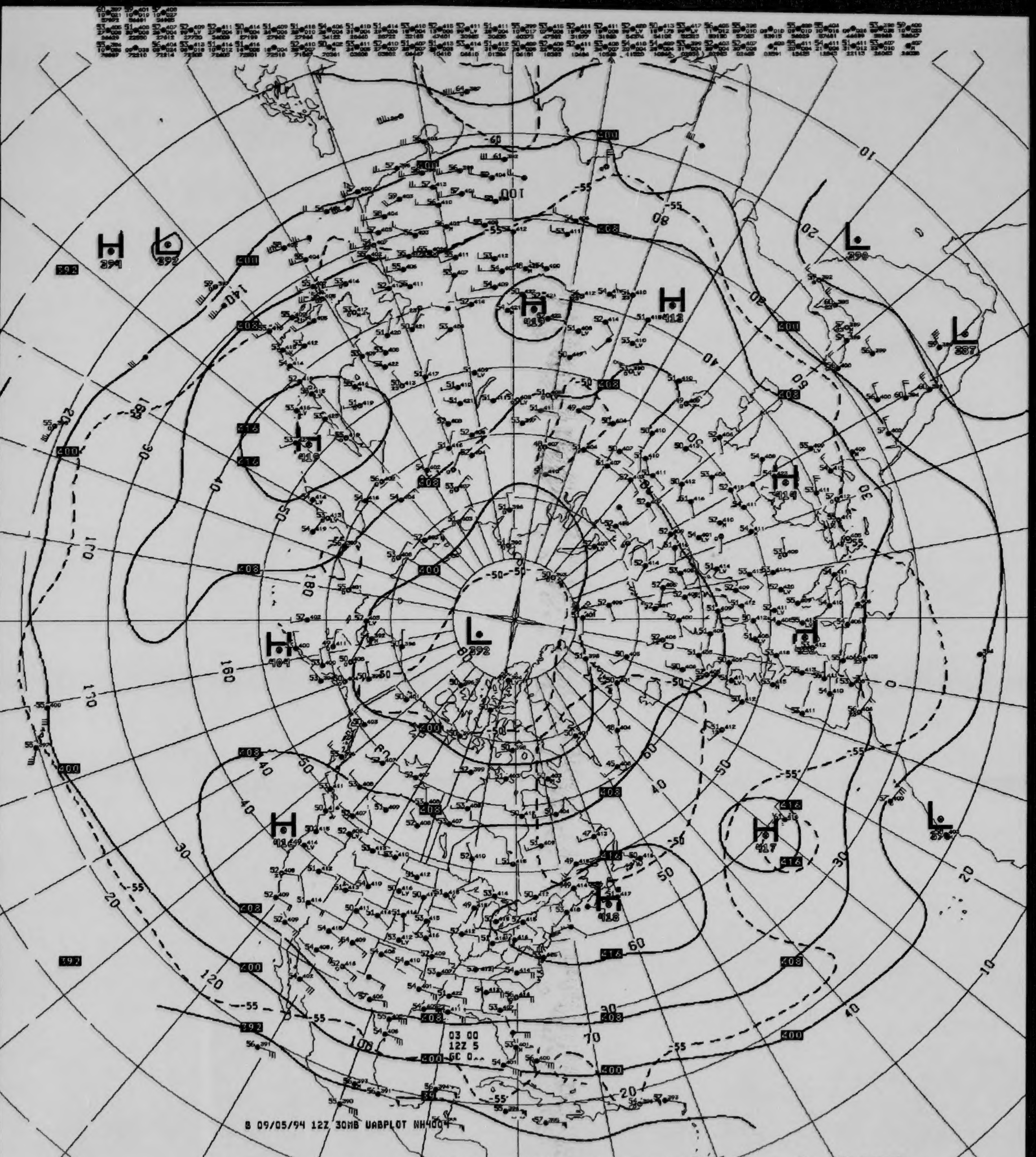

B 09/05/94 12Z 30MB UABPLOT NH400

V432 ^^ 030MB ANALYSIS HEIGHTS/TEMPERATURE 12Z MON 5 SEP 94

US DEPT OF COMMERCE
NOAA/NWS/NMC WASHINGTON

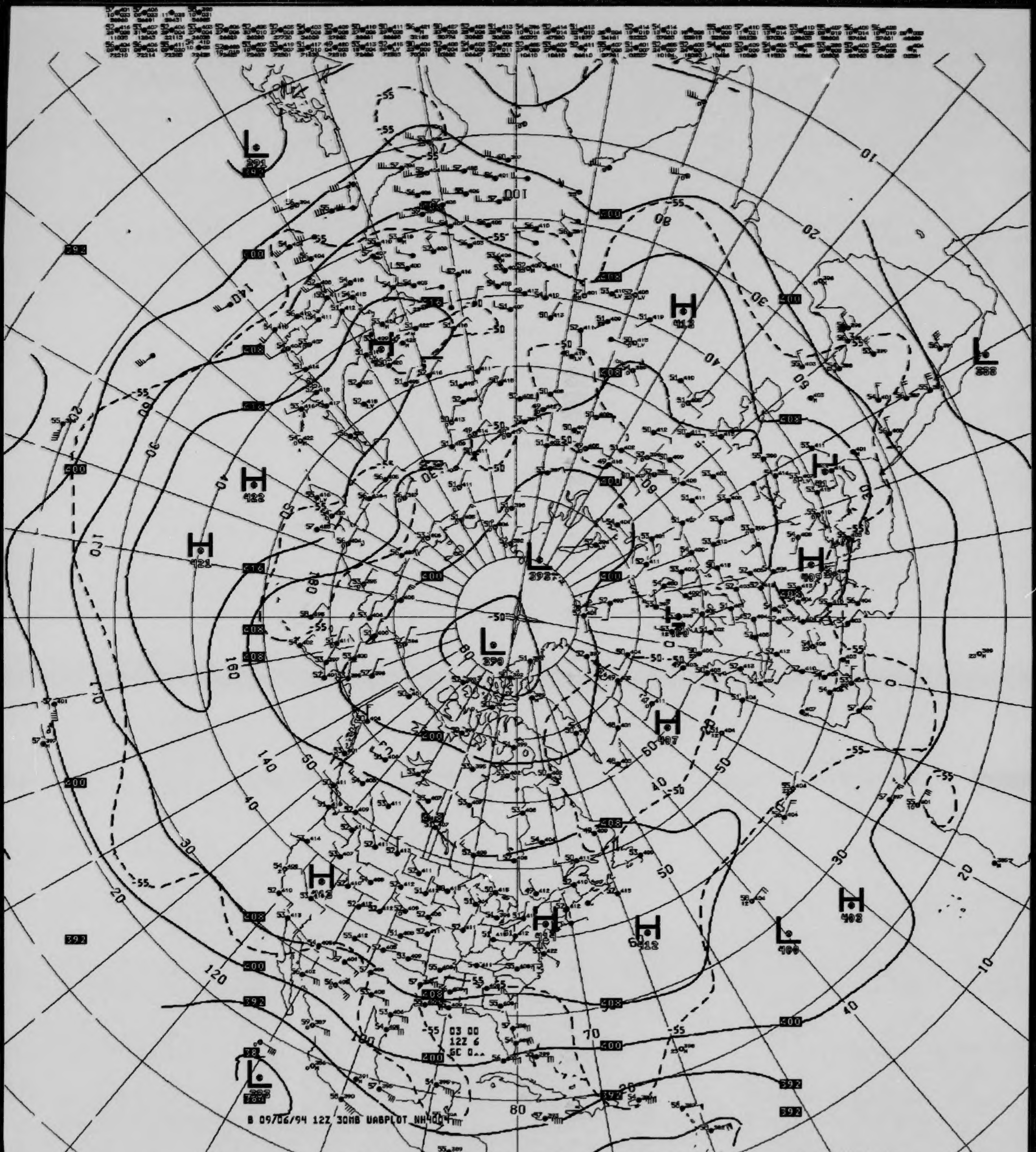
B 09/06/94 12Z 30MB UABPLOT NH400
03 00
12Z 6
GC 0..
H
L
392
400
408
416
-50
-55

V432 .. 030MB ANALYSIS HEIGHTS/TEMPERATURE 12Z TUE 6 SEP 94

US DEPT OF COMMERCE
NOAA/NWS/NMC WASHINGTON

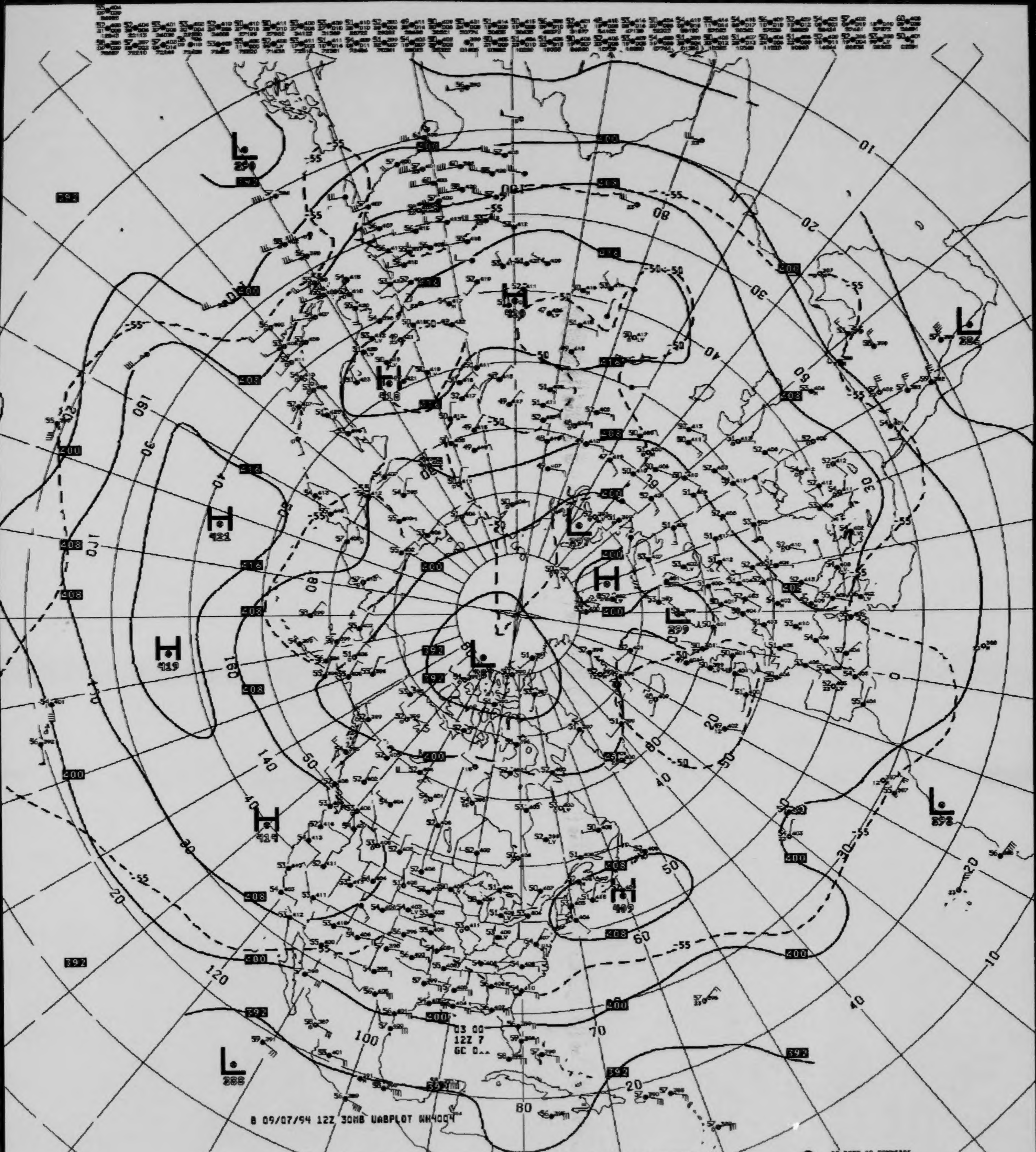
H
421
H
419
H
418
H
419
H
414
H
409
H
L
290
L
386
L
377
L
399
L
387
L
398
L
388
400
408
416
392
-55
-50
10
20
30
40
50
60
70
80
90
100
120
140
160
170
8 09/07/94 12Z 30MB UABPLOT WN4004
03 00
12Z 7
GC 0..

V432 .. 030MB ANALYSIS HEIGHTS/TEMPERATURE 12Z WED 7 SEP 94

US DEPT OF COMMERCE
NOAA/NWS/NMC WASHINGTON

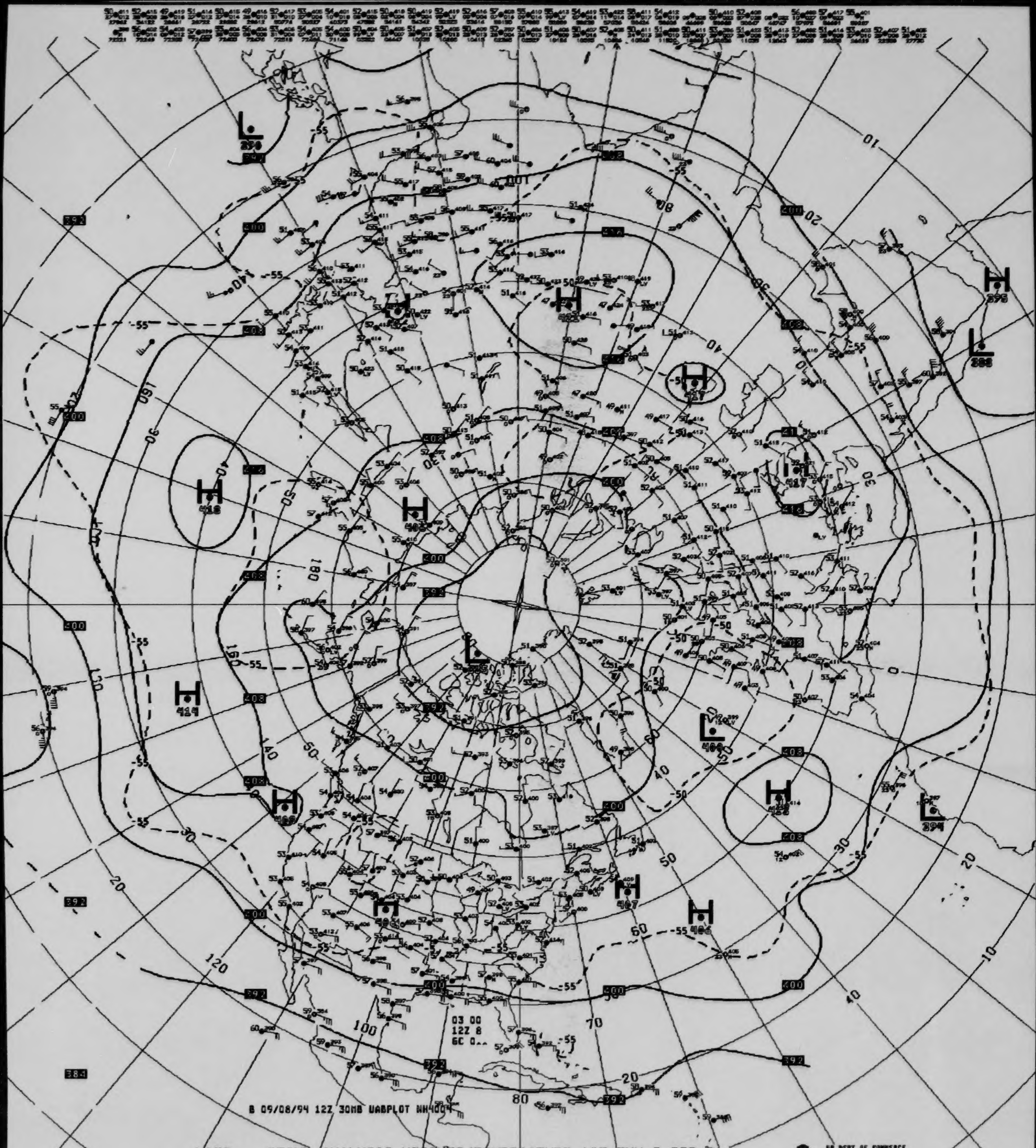
03 00
12Z 8
6C 0..
B 09/08/94 12Z 30MB UABPLOT NH4004
H
L
392
400
408
416
-55
-50
10
20
30
40
50
60
70
80
90
100
120
130
140
160
180

V432 .. 030MB ANALYSIS HEIGHTS/TEMRERATURE 12Z THU 8 SEP 94

US DEPT OF COMMERCE
NOAA/NWS/NMC WASHINGTON



B 09/09/94 12Z 30MB UABPLOT NH4004
03 00
12Z 9
6C 0..
H 414
H 410
H 406
H 416
H 422
H 420
L 400
L 396
L 398
L 396
L 397
L 382
L 387
L 391
10
20
30
40
50
60
70
80
-50
-55
100
120
130
140
160
170
180

V432 .. 030MB ANALYSIS HEIGHTS/TEMPERATURE 12Z FRI 9 SEP 94

US DEPT OF COMMERCE
NOAA/NWS/NMC WASHINGTON

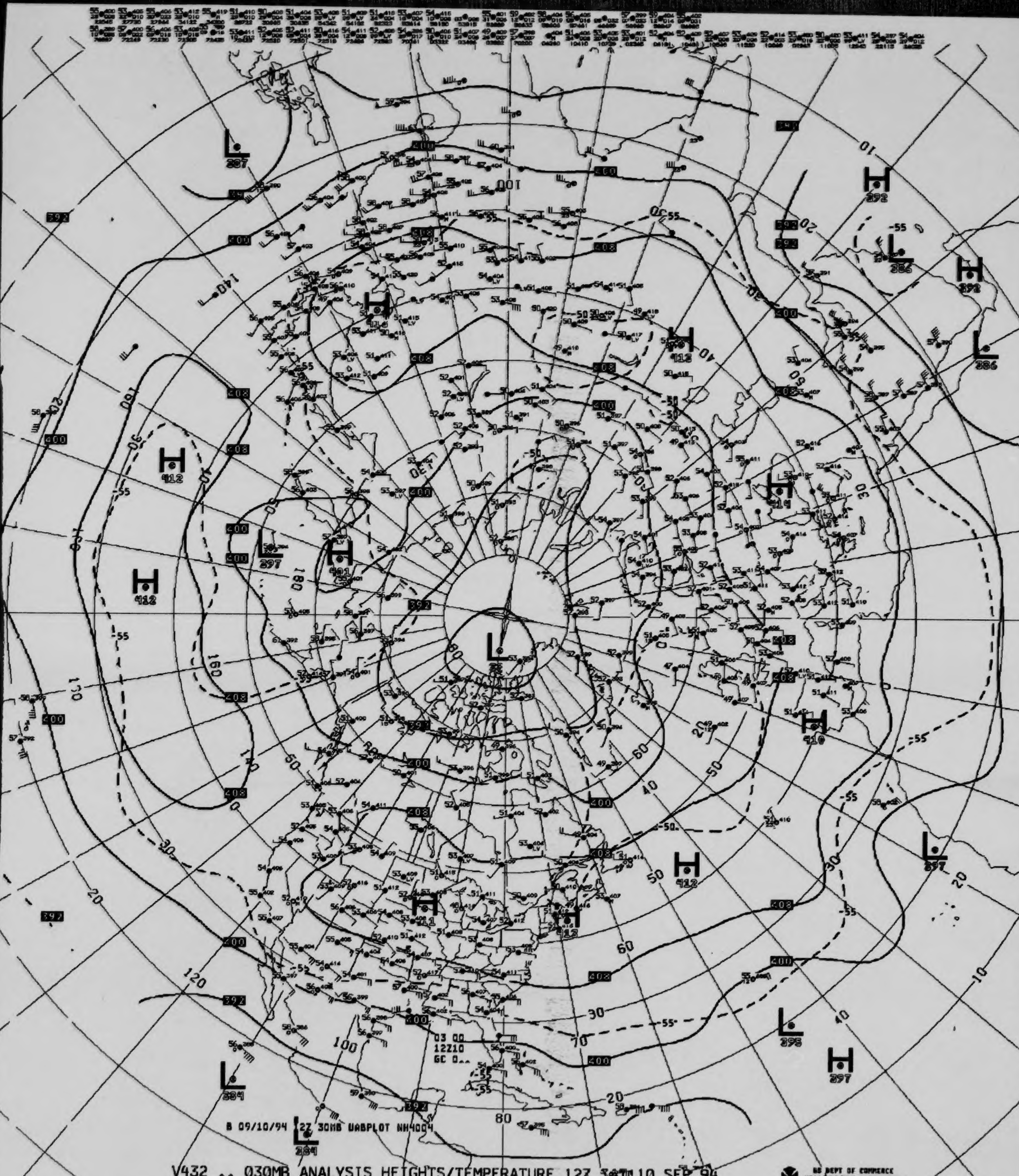
B 09/10/94 12Z 30MB UABPLOT NH4004
03 00
12Z10
GC D..
H
412
H
412
H
401
H
392
H
392
H
412
H
412
H
410
H
412
H
412
H
397
L
287
L
297
L
386
L
386
L
397
L
395
L
384
L
384
100
120
140
160
180
160
140
120
100
80
70
60
50
40
30
20
10
-55
-50
392
400
408

V432 .. 030MB ANALYSIS HEIGHTS/TEMPERATURE 12Z SAT 10 SEP 94

US DEPT OF COMMERCE
NOAA/NWS/NMC WASHINGTON

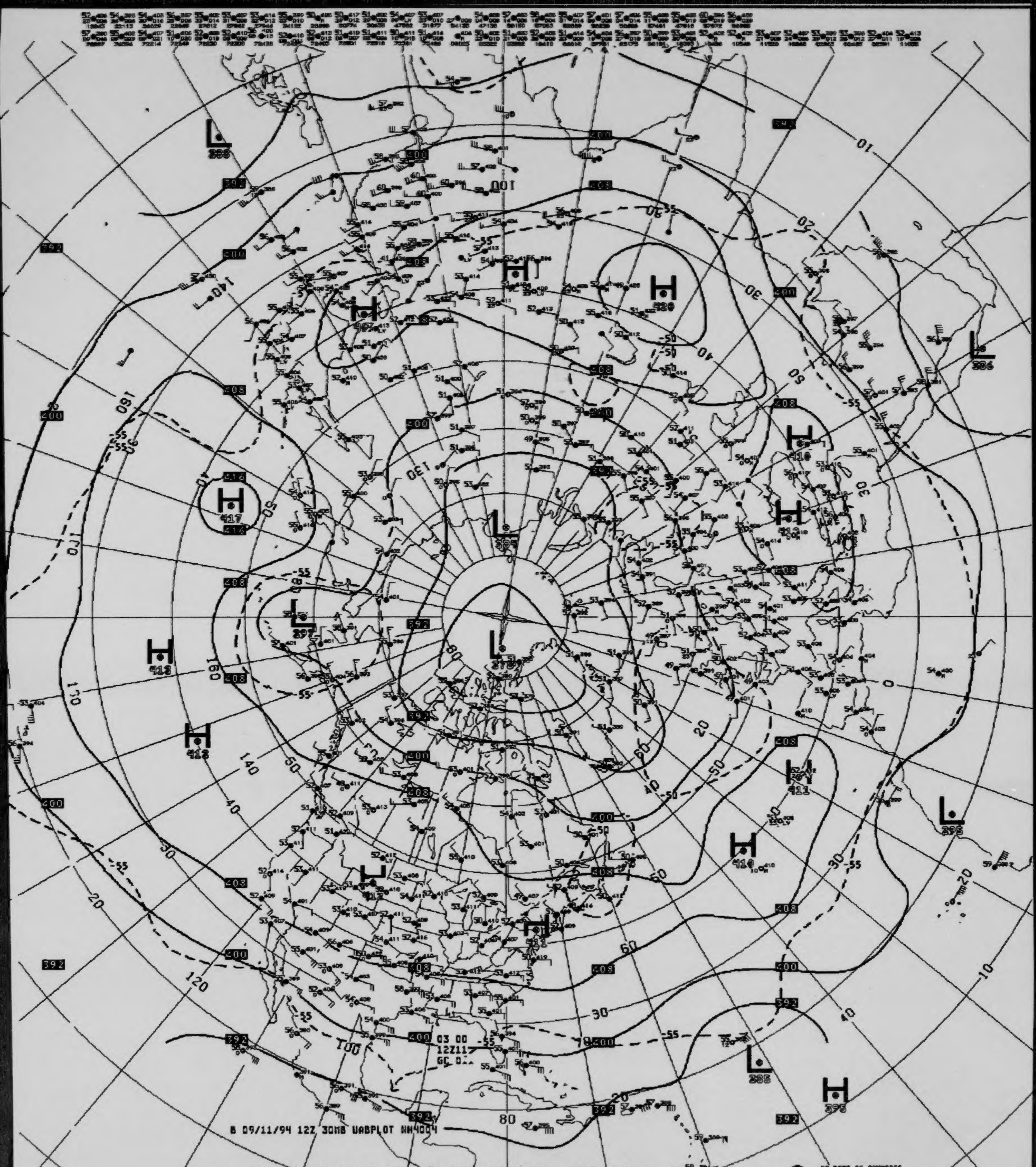
B 09/11/94 12Z 30MB UAPLOT NH4004

V432 .. 030MB ANALYSIS HEIGHTS/TEMPRERATURE 12Z SUN 11 SEP 94

US DEPT OF COMMERCE
NOAA/NWS/NMC WASHINGTON

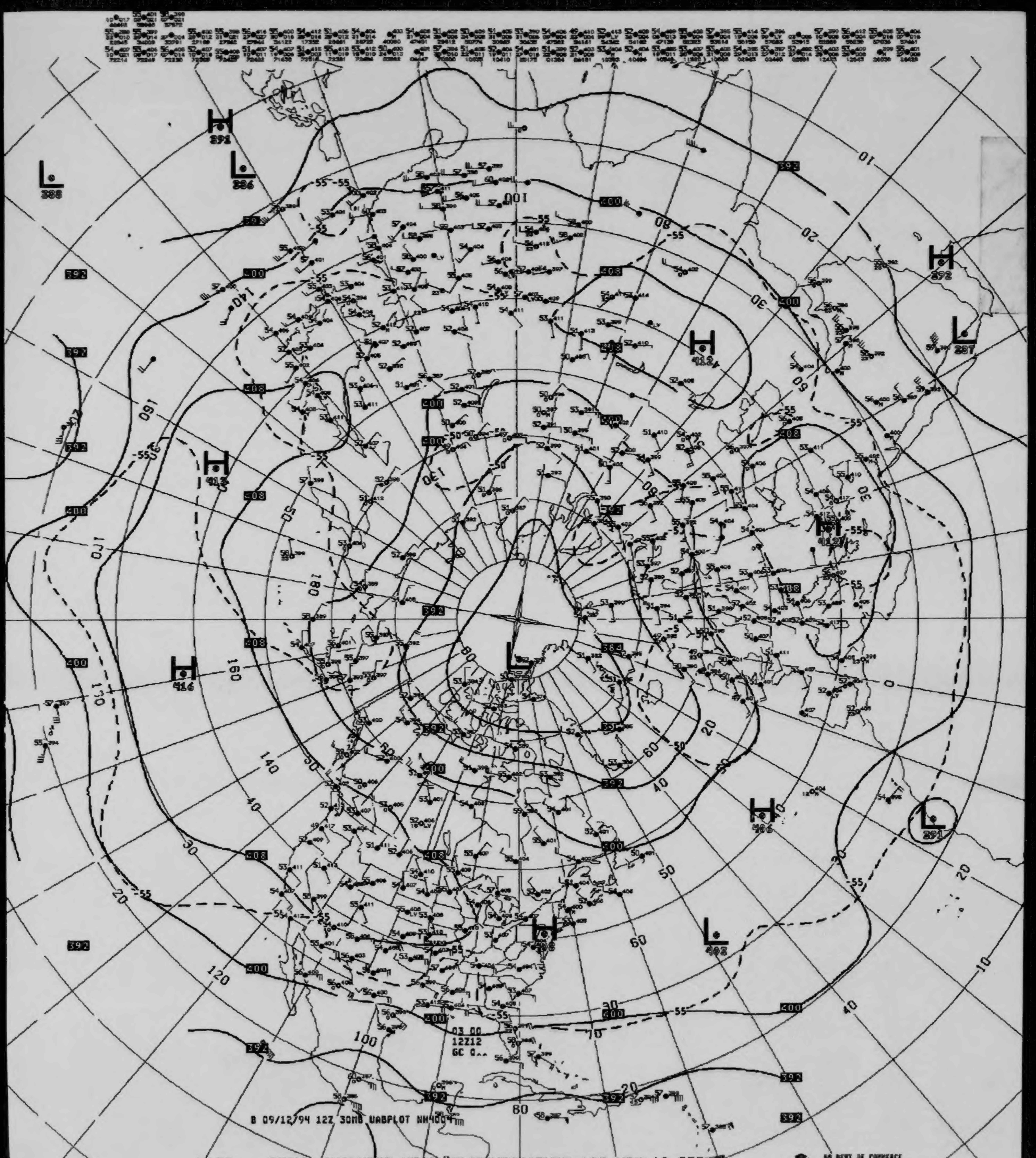
03 00
12Z12
GC 0..
B 09/12/94 12Z 30MB UABPLOT NH4004

V432 .. 030MB ANALYSIS HEIGHTS/TEMPERATURE 12Z MON 12 SEP 94

US DEPT OF COMMERCE
NOAA/NWS/NMC WASHINGTON


B 09/13/94 12Z 30MB UABPLOT NH4004
03 00
12Z13
GC 0..
H
421
H
416
H
409
H
408
H
406
H
405
L
391
L
372
L
396
L
380

V432 ^^ 030MB ANALYSIS HEIGHTS/TEMPERATURE 12Z TUE 13 SEP 94

US DEPT OF COMMERCE
NOAA/NWS/NMC WASHINGTON

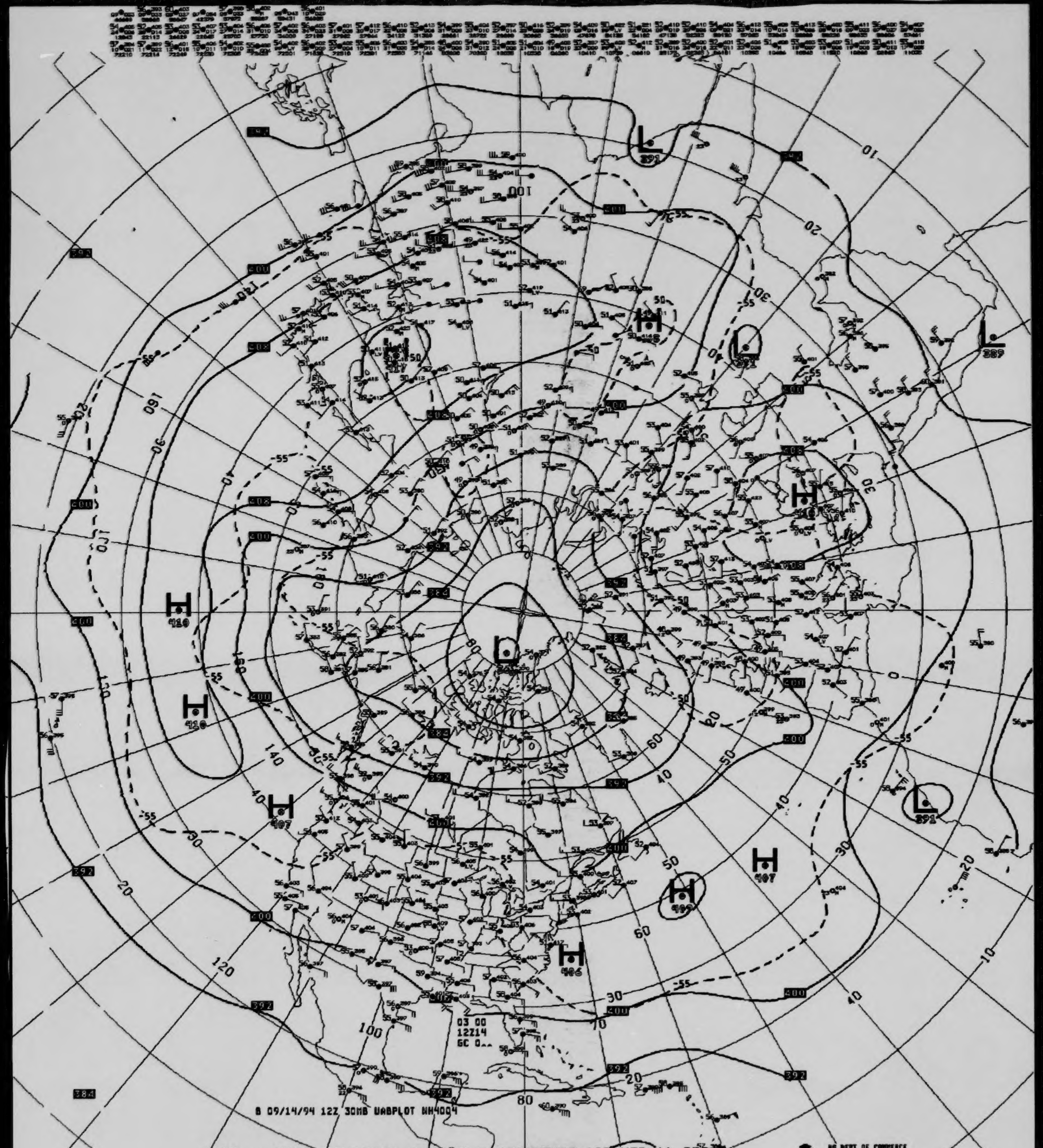
L
391
L
389
H
410
H
410
H
407
H
407
H
406
L
391
L
384
8 09/14/94 12Z 30MB UABPLOT WH4004
03 00
12Z14
GC 0

V432 ^^ 030MB ANALYSIS HEIGHTS/TEMPERATURE 12Z WED 14 SEP 94

US DEPT OF COMMERCE
NOAA/NWS/NMC WASHINGTON


B 09/15/94 12Z 30MB UABPLOT NH4004
03 00
12Z15

V432 .. 030MB ANALYSIS HEIGHTS/TEMPERATURE 12Z THU 15 SEP 94

US DEPT OF COMMERCE
NOAA/NWS/NMC WASHINGTON


B 09/16/94 12Z 30MB UABPLOT NH4004
03 00
12Z16
GC 0^^
H 292
L 294
H 407
H 409
H 416
H 413
H 411
H 404
H 406
H 405
H 398
H 392
H 292
L 290
L 287
L 288
L 367
10
20
30
40
50
60
80
100
120
140
160
170
-55

V432 ^^ 030MB ANALYSIS HEIGHTS/TEMPERATURE 12Z FRI 16 SEP 94

US DEPT OF COMMERCE
NOAA/NWS/NMC WASHINGTON

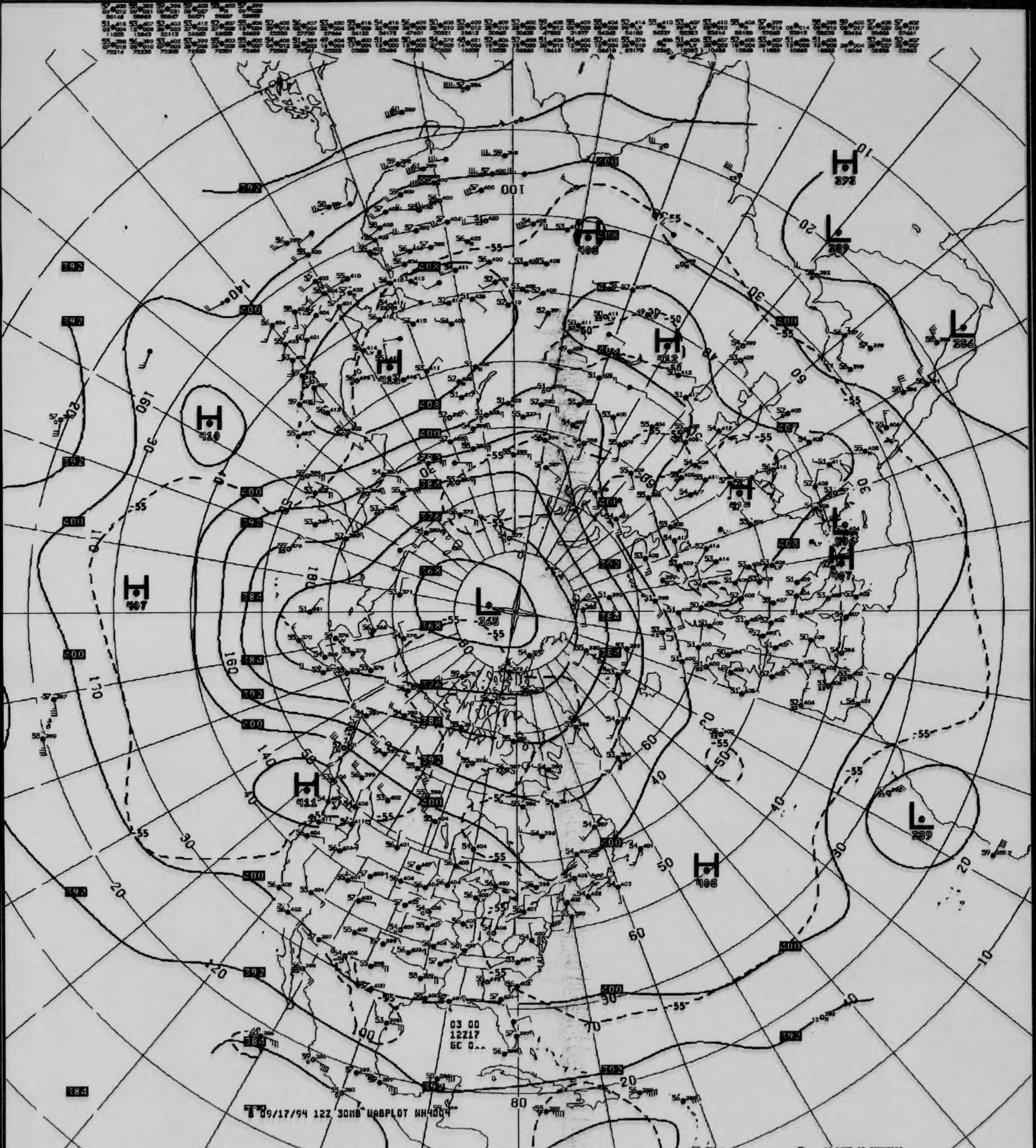
09/17/94 12Z 30MB UABPLOT NH4004
03 00
12Z17
GC 0..
H 410
H 407
H 411
H 413
H 408
H 412
H 392
L 265
L 289
L 286
L 289
-55

V432 .. 030MB ANALYSIS HEIGHTS/TEMPERATURE 12Z SAT 17 SEP 94

US DEPT OF COMMERCE
NOAA/NWS/NMC WASHINGTON

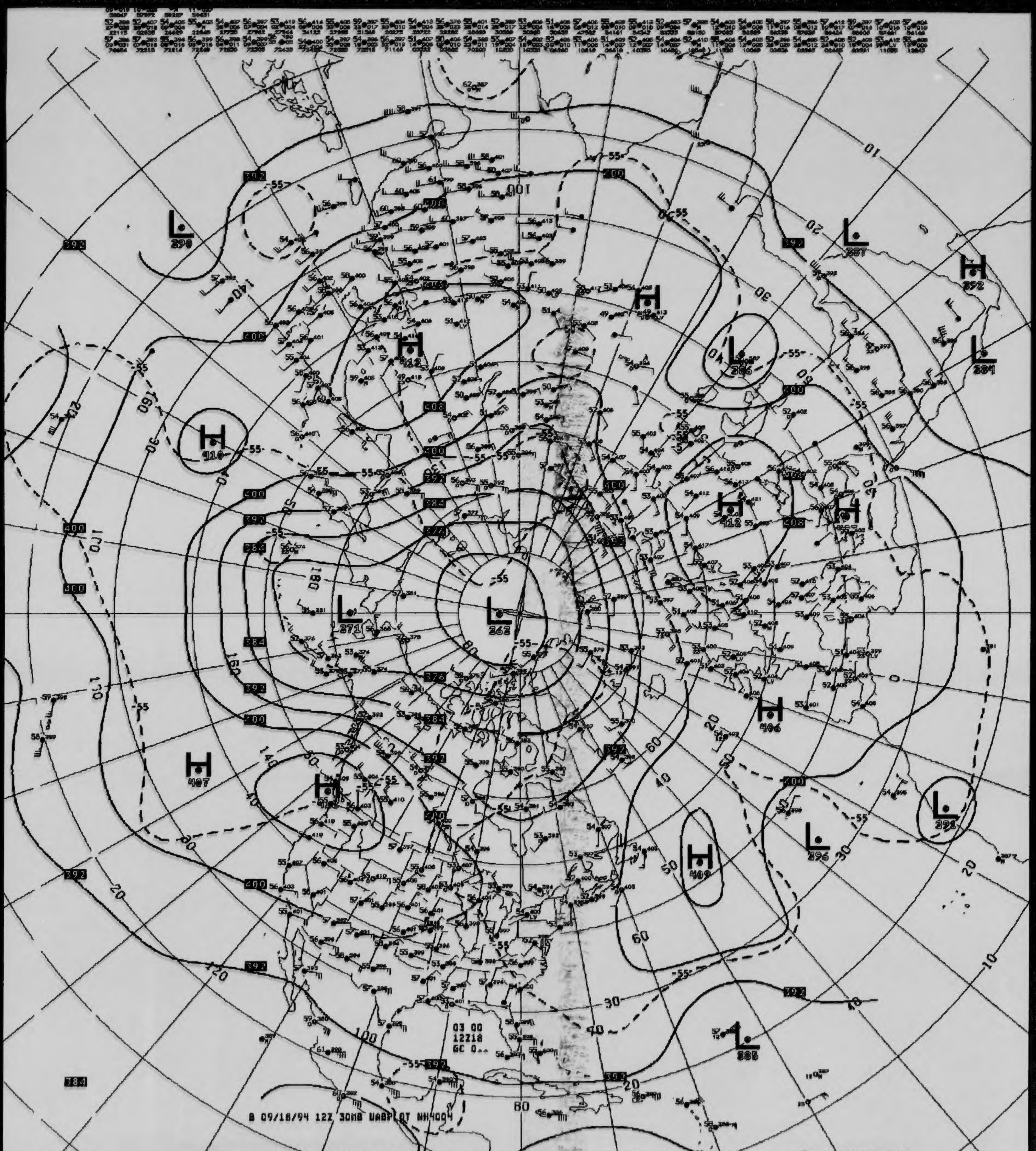
B 09/18/94 12Z 30MB UABPLOT NH4004
03 00
12Z18
GC 0..
L 262
L 271
L 290
L 287
L 286
L 284
L 291
L 296
L 285
H 410
H 412
H 413
H 407
H 409
H 406
H 392
H 414
H 412

V432 .. 030MB ANALYSIS HEIGHTS/TEMPERATURE 12Z SUN 18 SEP 94

US DEPT OF COMMERCE
NOAA/NWS/NMC WASHINGTON

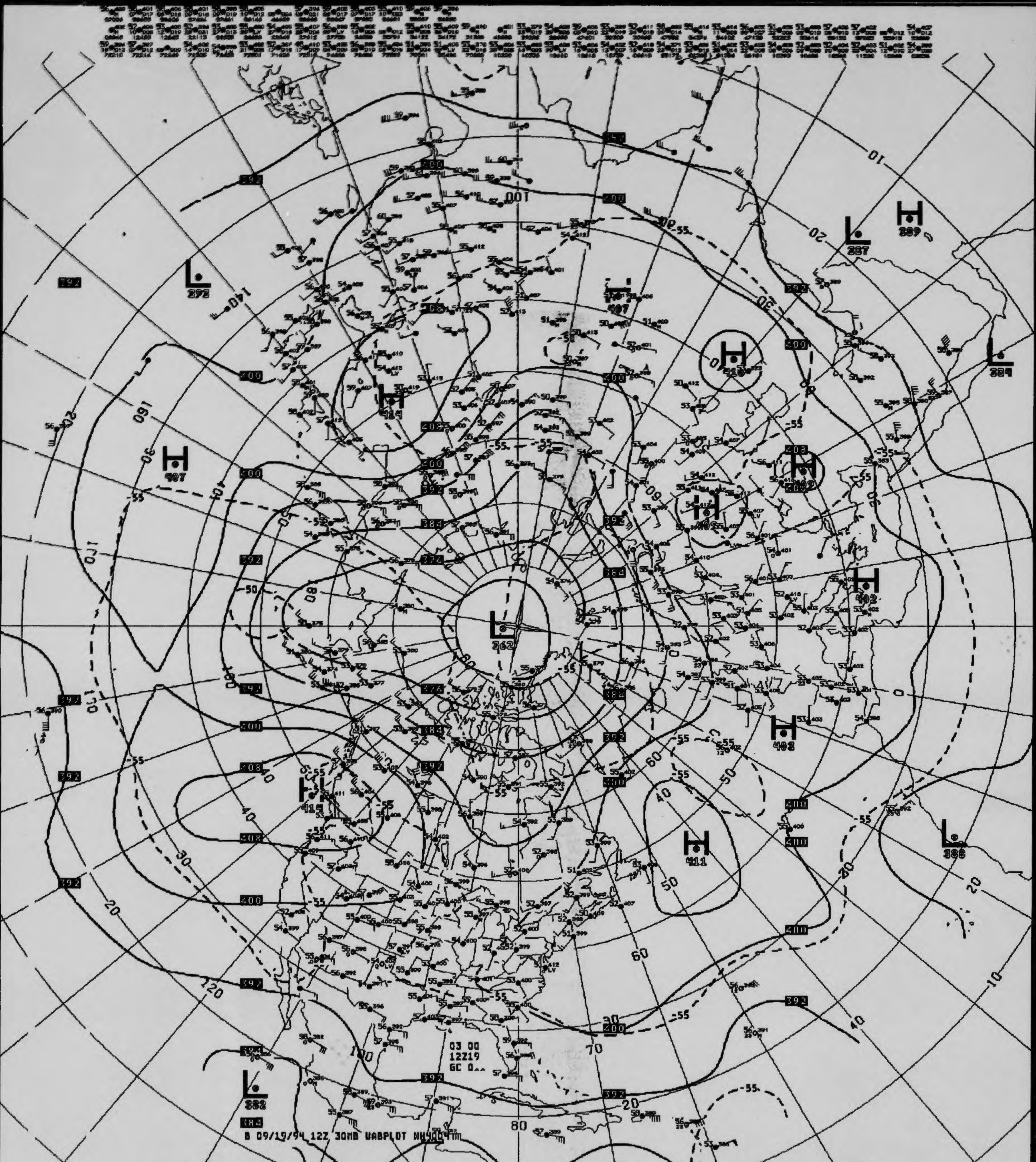
03 00
12Z19
GC 0..
B 09/19/94 12Z 30MB UABPLOT NH400
L 262
L 272
L 287
L 384
L 388
L 382
H 289
H 407
H 424
H 416
H 407
H 409
H 402
H 403
H 411
H 411
376
384
392
400
408
-55
-50
10
20
30
40
50
60
70
80
90
100
110
120
130
140
150
160

V432 .. 030MB ANALYSIS HEIGHTS/TEMPERATURE 12Z MON 19 SEP 94

US DEPT OF COMMERCE
NOAA/NWS/NMC WASHINGTON

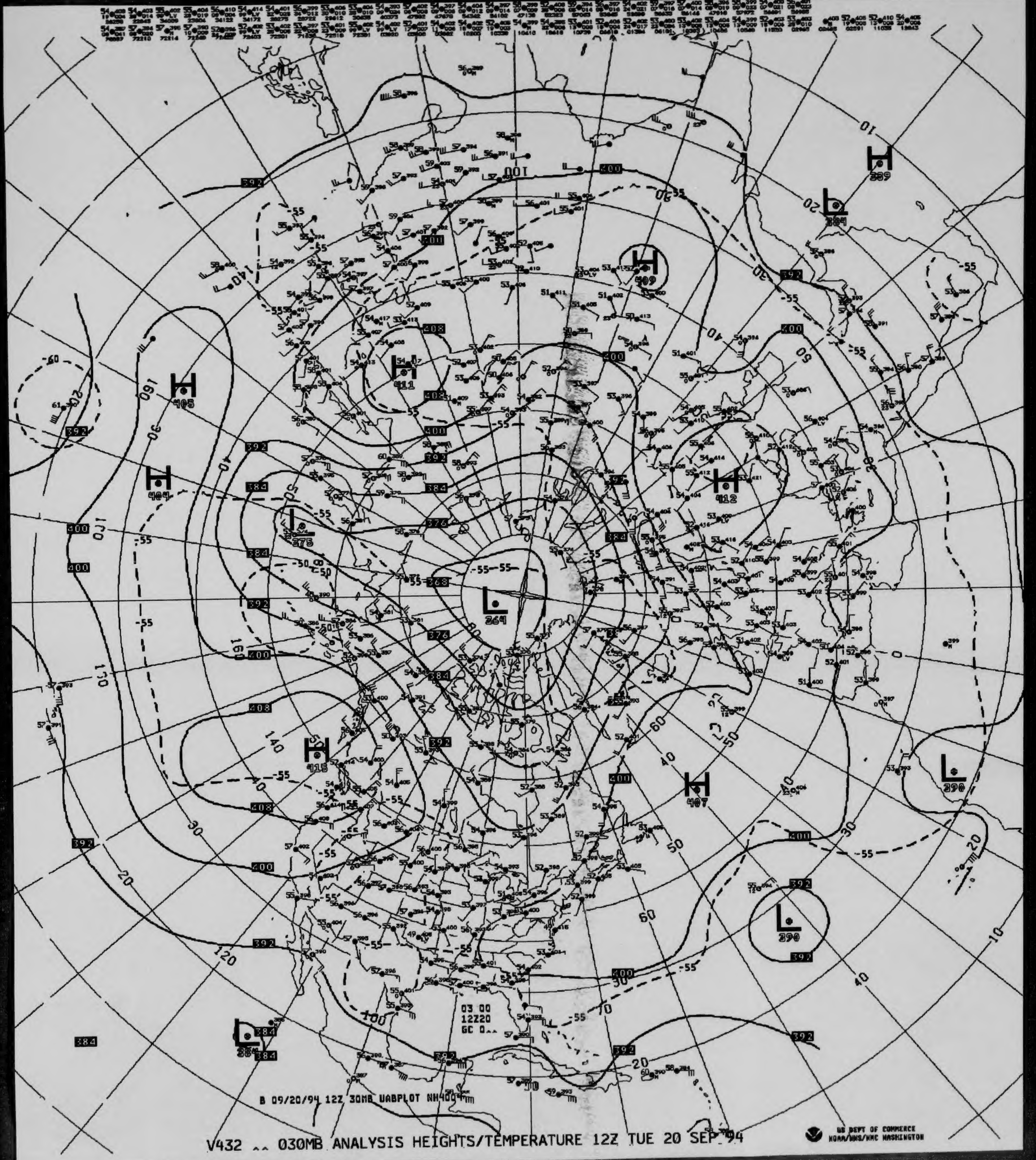
H 405
H 411
H 409
H 412
H 404
H 415
H 407
H 389
L 264
L 275
L 384
L 390
L 390
L 384
392
400
408
384
376
368
-55
-50
-60
100
140
160
170
130
120
10
20
30
40
50
60
70
80
03 00
12Z20
GC 0
B 09/20/94 12Z 30MB UABPLOT NH4004

V432 ^^ 030MB ANALYSIS HEIGHTS/TEMPERATURE 12Z TUE 20 SEP 94

US DEPT OF COMMERCE
NOAA/NWS/NMC WASHINGTON

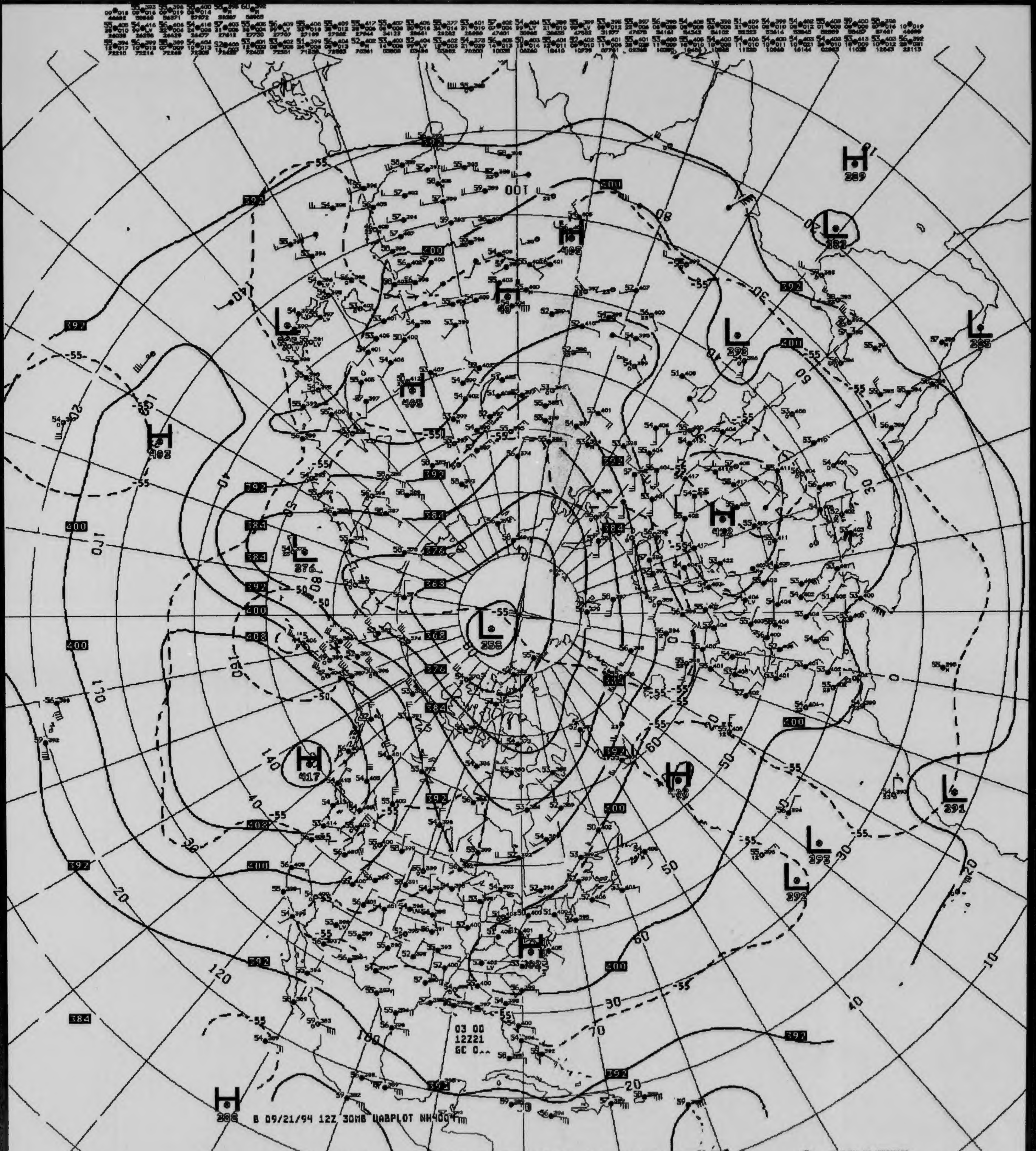
B 09/21/94 12Z 30MB UABPLOT NH4004
03 00
12Z21
GC 0^^
H
402
H
405
H
417
H
288
L
376
L
358
L
296
L
382
L
291
L
392
L
392
L
285

V432 ^^ 030MB ANALYSIS HEIGHTS/TEMPERATURE 12Z WED 21 SEP 94

US DEPT OF COMMERCE
NOAA/NWS/NMC WASHINGTON


H
400
H
402
H
406
H
412
H
416
H
402
H
389
L
380
L
354
L
386
L
394
384
392
400
408
376
368
-55
10
20
30
40
50
60
70
80
90
100
120
140
160
180
03 00
12Z22
GC 0^^

B 09/22/94 12Z 30MB UABPLOT NH4004

V432 ^^ 030MB ANALYSIS HEIGHTS/TEMPERATURE 12Z THU 22 SEP 94

US DEPT OF COMMERCE
NOAA/NWS/NMC WASHINGTON

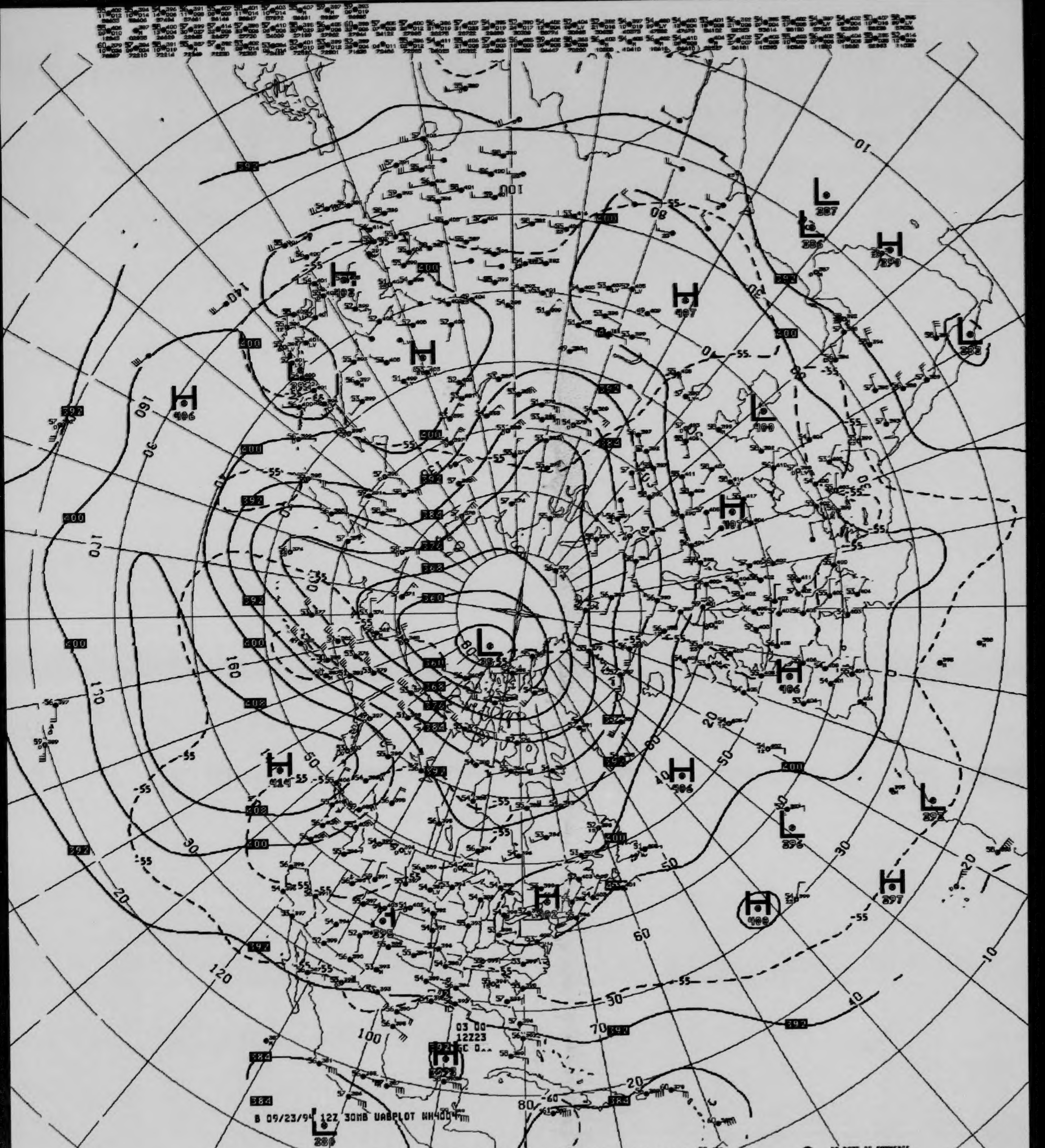

B 09/23/94 12Z 30MB UABPLOT WH400
03 00
12Z23
H
L
400
392
384
376
368
360
406
407
402
414
396
20
30
40
50
60
70
80
100
120
140
160
170
-55

V432 .. 030MB ANALYSIS HEIGHTS/TEMPERATURE 12Z FRI 23 SEP 94

US DEPT OF COMMERCE
NOAA/NWS/NMC WASHINGTON

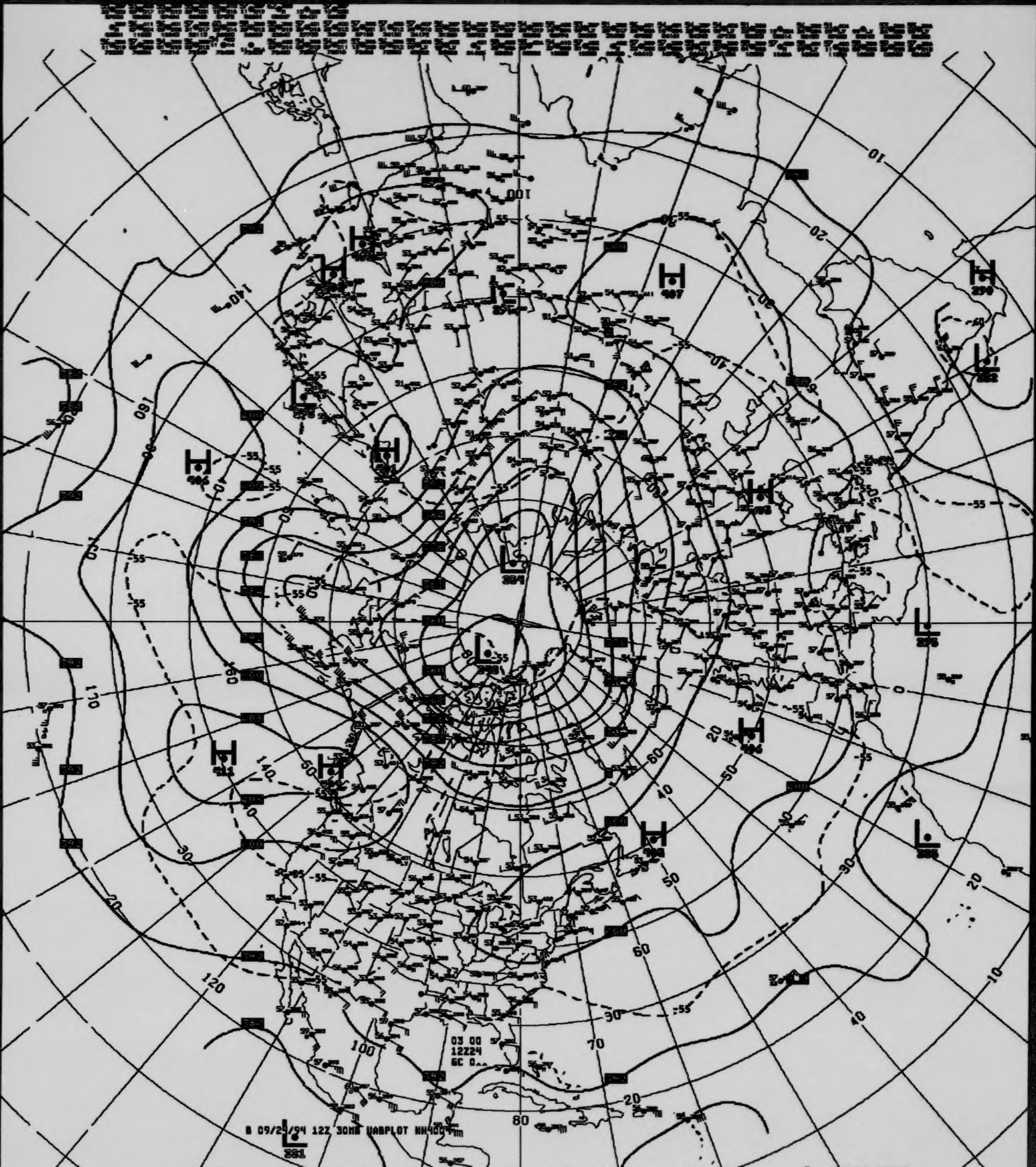
B 09/24/94 12Z 30MB UABPLOT NH400
03 00
12Z24
6C 0..
H
L
-55
10
20
30
40
50
60
70
80
100
120
140
160
170

V432 .. 030MB ANALYSIS HEIGHTS/TEMPERATURE 12Z SAT 24 SEP 94

US DEPT OF COMMERCE
NOAA/NWS/NMC WASHINGTON

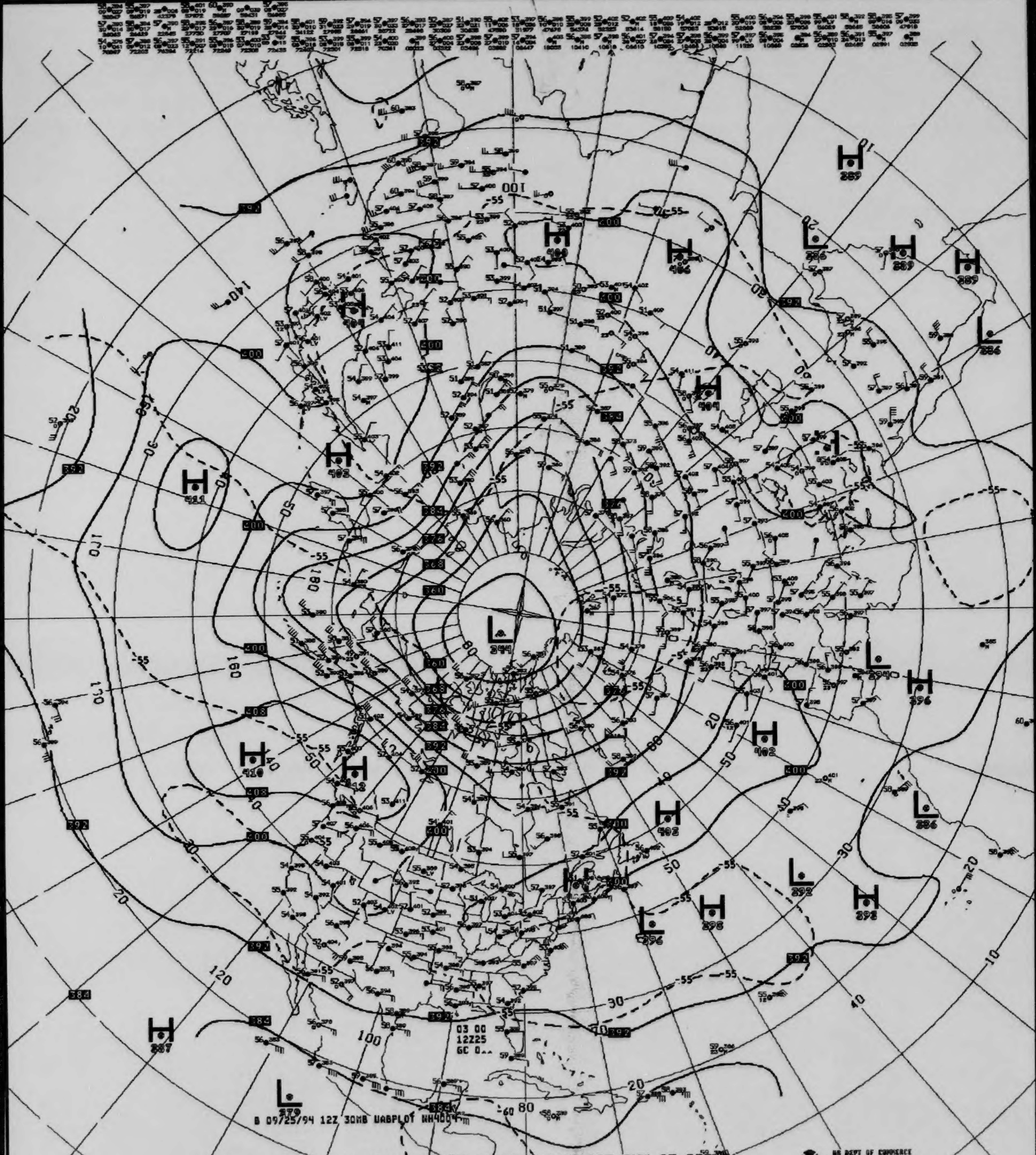
03 00
12Z25
GC 0..
B 09/25/94 12Z 30MB UABPLOT HH4004
H
L
-55
20
30
40
50
60
80
100
120
140
160
170
180

V432 ^^ 030MB ANALYSIS HEIGHTS/TEMPERATURE 12Z SUN 25 SEP 94

US DEPT OF COMMERCE
NOAA/NWS/NMC WASHINGTON

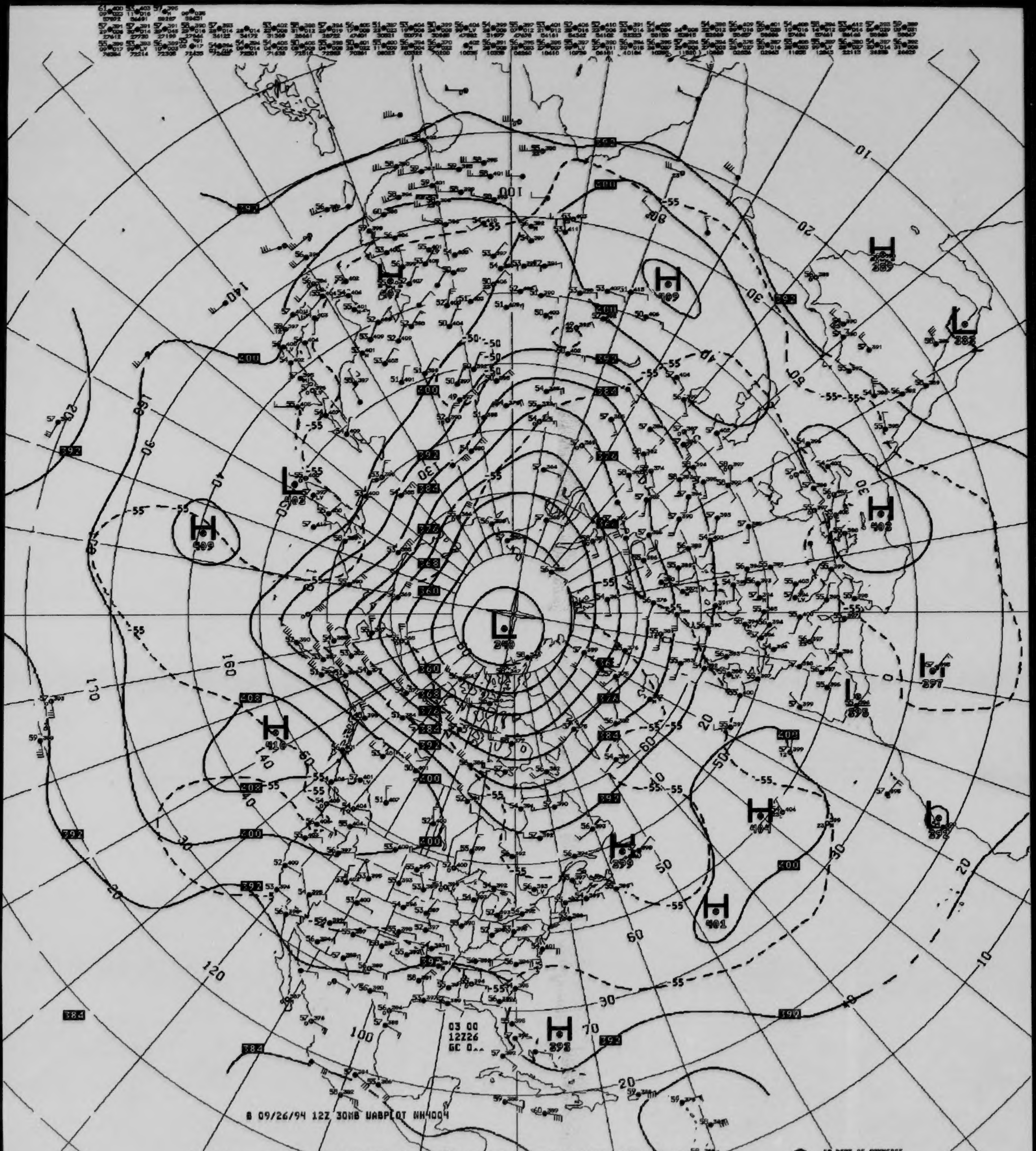
8 09/26/94 12Z 30MB UABPLOT NH4004
03 00
12Z26
GC 0..
L 240
H 409
H 410
H 402
H 401
H 404
H 399
H 398
H 397
L 402
L 387
L 382
L 392
L 398
-55
-50
10
20
30
40
50
60
70
100
120
130
140
160

V432 .. 030MB ANALYSIS HEIGHTS/TEMPERATURE 12Z MON 26 SEP 94

US DEPT OF COMMERCE
NOAA/NWS/NMC WASHINGTON

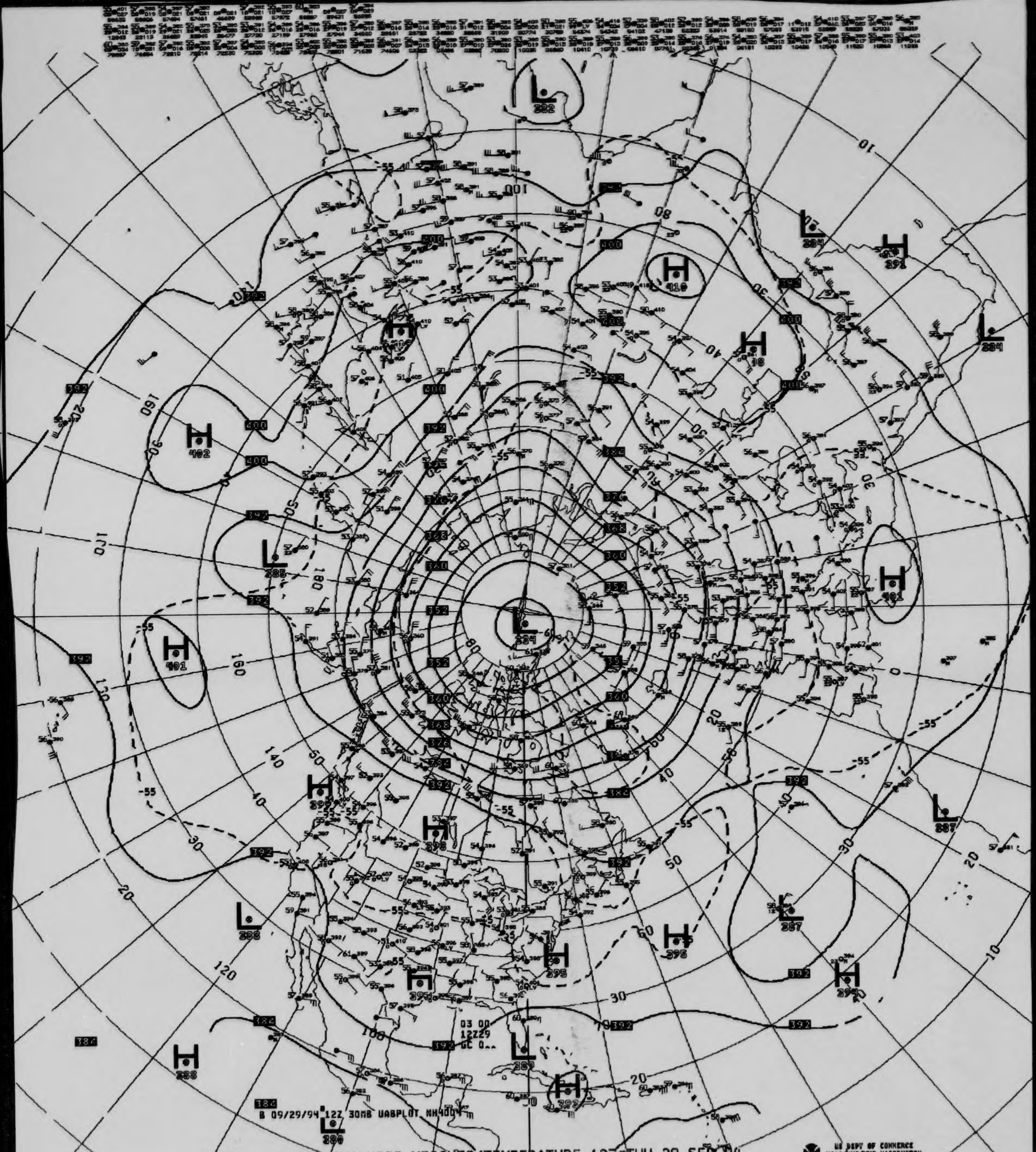
B 09/29/94 12Z 30MB UABPLOT NH4004
03 00
12Z29
GC 0
L 382
H 410
H 402
L 385
H 401
L 334
H 398
H 401
L 387
L 388
H 388
L 380
L 389
H 392
H 395
H 396
L 384
H 391
L 384

V432 ^^ 030MB ANALYSIS HEIGHTS/TEMPERATURE 12Z THU 29 SEP 94

US DEPT OF COMMERCE
NOAA/NWS/NMC WASHINGTON


H
407
H
407
L
382
H
401
H
401
L
391
L
392
H
397
H
396
L
390
8 09/30/94 12Z 30MB UABPLOT NH4004
03 00
12Z30
GC 0..
L
382

V432 ^^ 030MB ANALYSIS HEIGHTS/TEMPERATURE 12Z FRI 30 SEP 94

US DEPT OF COMMERCE
NOAA/NWS/NMC WASHINGTON

NOAA Form 48 - 366E
(Rev. 8 - 83)

U.S. Department of Commerce
National Oceanic and Atmospheric Administration
National Environmental Satellite, Data, and Information Service
National Climatic Data Center

10 MB CONSTANT PRESSURE CHARTS

STRATOSPHERIC

ALL RECORDS ARE THE BEST AVAILABLE FOR FILMING

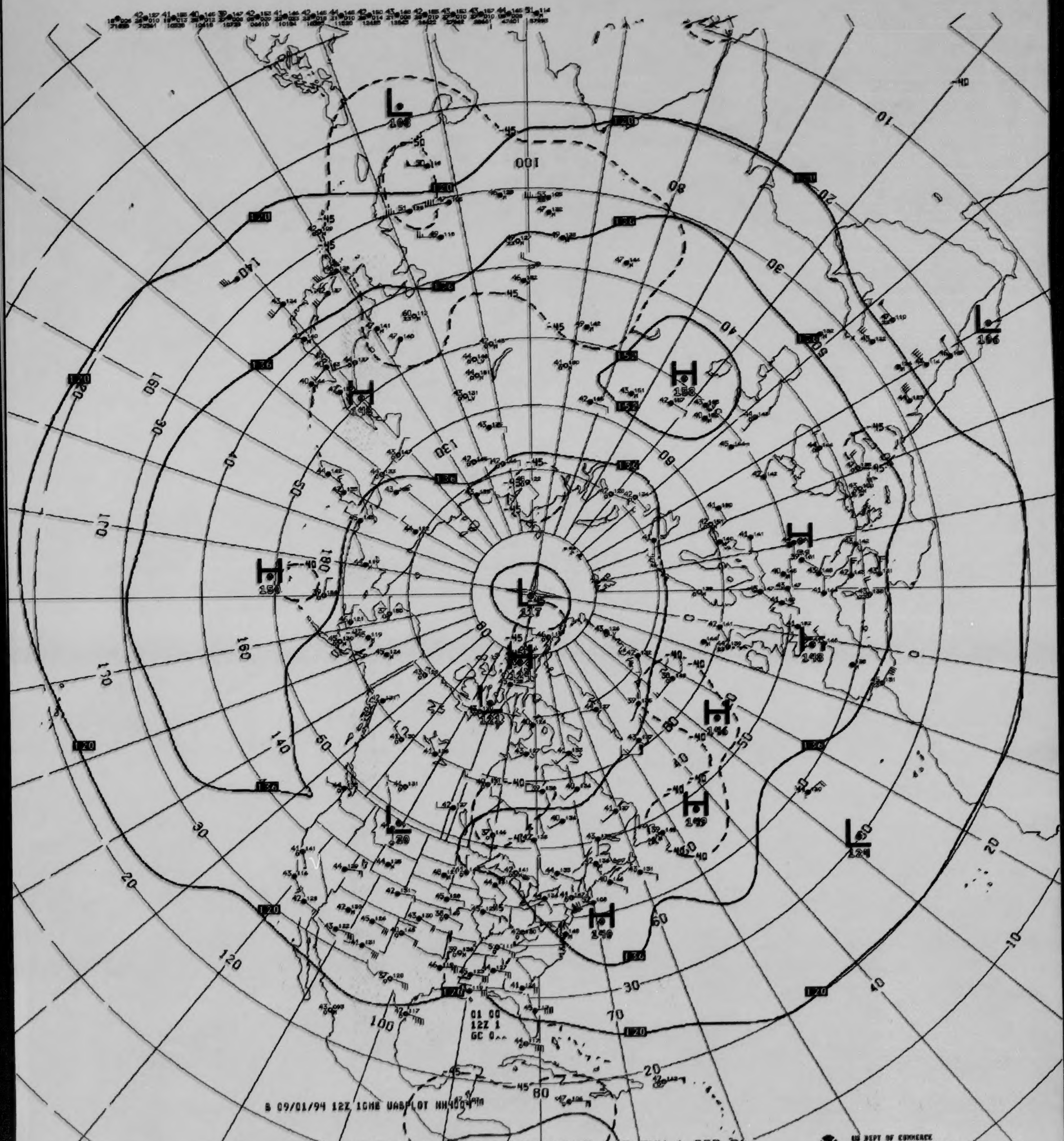
L 106
L 217
L 196
L 120
L 124
H 158
H 148
H 150
H 148
H 124
H 121
H 146
H 149
H 140
120
136
152
-45
-40
-50
01 00
12Z 1
GC 0..
B 09/01/94 12Z 1GME UABPLOT NH4004

1433 010MB ANALYSIS HEIGHTS/TEMPERATURE 12Z THU 1 SEP 94

US DEPT OF COMMERCE
NOAA/NWS/NMC WASHINGTON

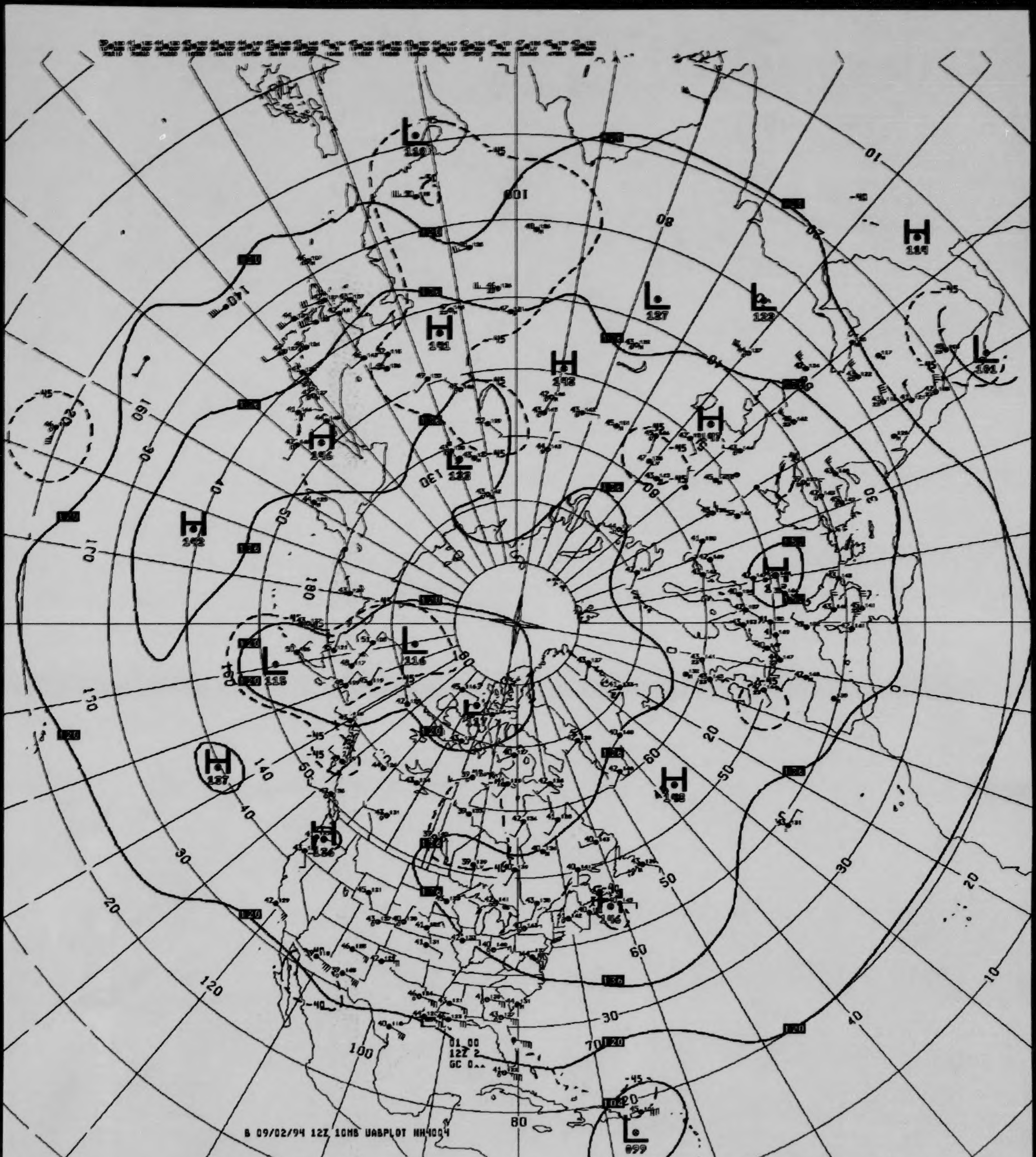
B 09/02/94 12Z 10MB UABPLOT NH4004
01 00
12Z 2
GC 0^^
H 149
H 141
H 143
H 146
H 147
H 142
H 137
H 148
H 136
H 146
L 110
L 127
L 122
L 101
L 133
L 116
L 115
L 117
L 099
10
20
30
40
50
60
70
80
90
100
110
120
130
140
150
160
170
180
-45
-40

V433 ^^ 010MB ANALYSIS HEIGHTS/TEMPERATURE 12Z FRI 2 SEP 94

US DEPT OF COMMERCE
NOAA/NWS/NMC WASHINGTON

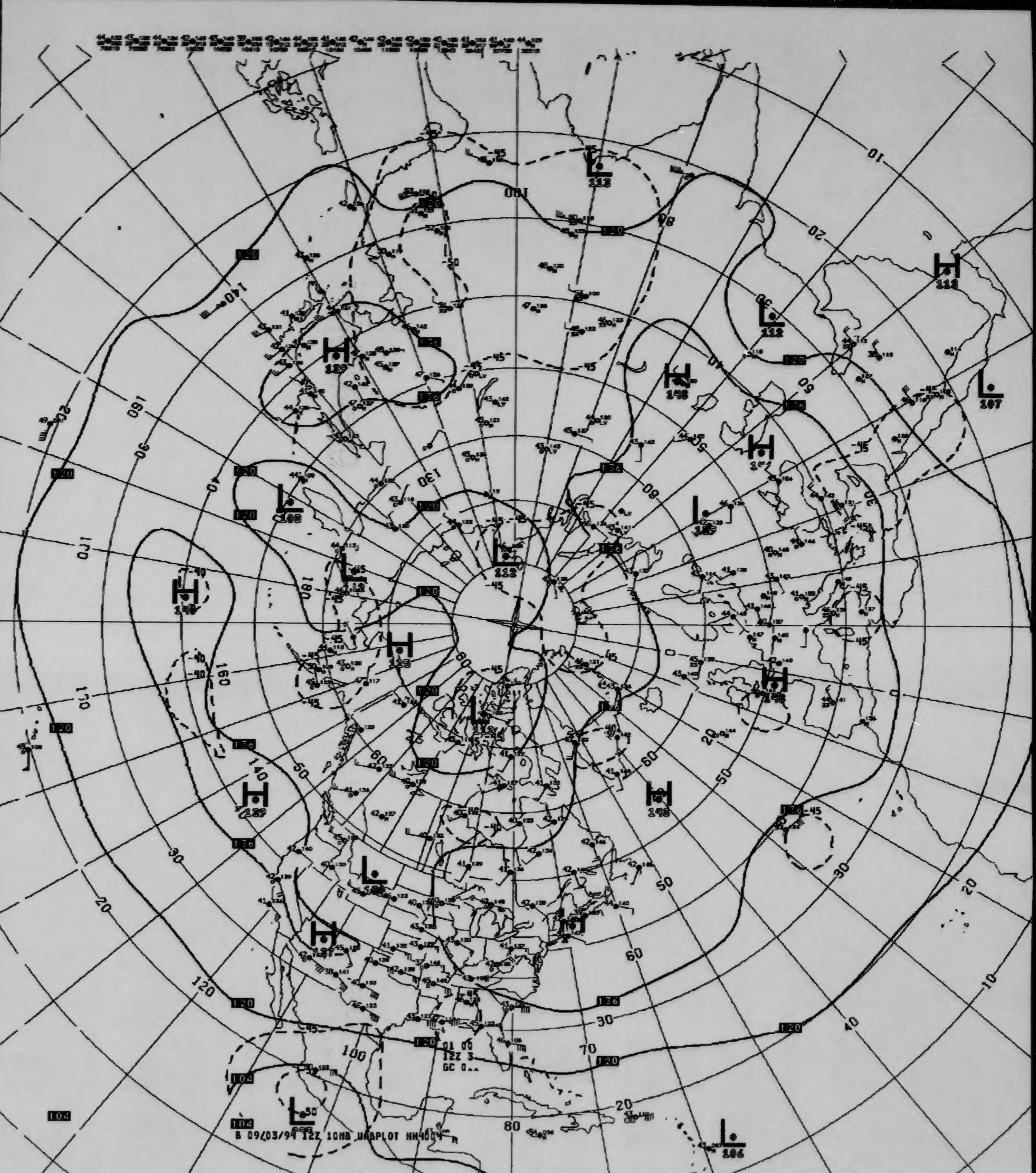
B 09/03/94 12Z 10MB UABPLOT HH4004
01 00
12Z 3
GC 0..
H
129
H
148
H
123
H
150
H
139
H
127
H
146
H
118
L
112
L
112
L
112
L
107
L
108
L
115
L
112
L
106
L
096
L
106
120
136
104
100
130
140
160
170
180
80
70
60
50
40
30
20
10
-45
-40
-50

V433 .. 010MB ANALYSIS HEIGHTS/TEMPERATURE 12Z SAT 3 SEP 94

US DEPT OF COMMERCE
NOAA/NWS/NMC WASHINGTON


100
10
20
30
40
50
60
70
80
90
120
130
140
160
170
180
L 109
L 131
H 138
H 137
H 134
L 122
L 116
L 110
H 127
L 120
L 118
H 136
L 135
H 126
L 135
H 140
H 131
H 140
L 099
-45
-50
-40
B 09/04/94 12Z 10MB UABPLOT NH4004
01 00
12Z 4

V433 .. 010MB ANALYSIS HEIGHTS/TEMPERATURE 12Z SUN 4 SEP 94

US DEPT OF COMMERCE
NOAA/NWS/NMC WASHINGTON

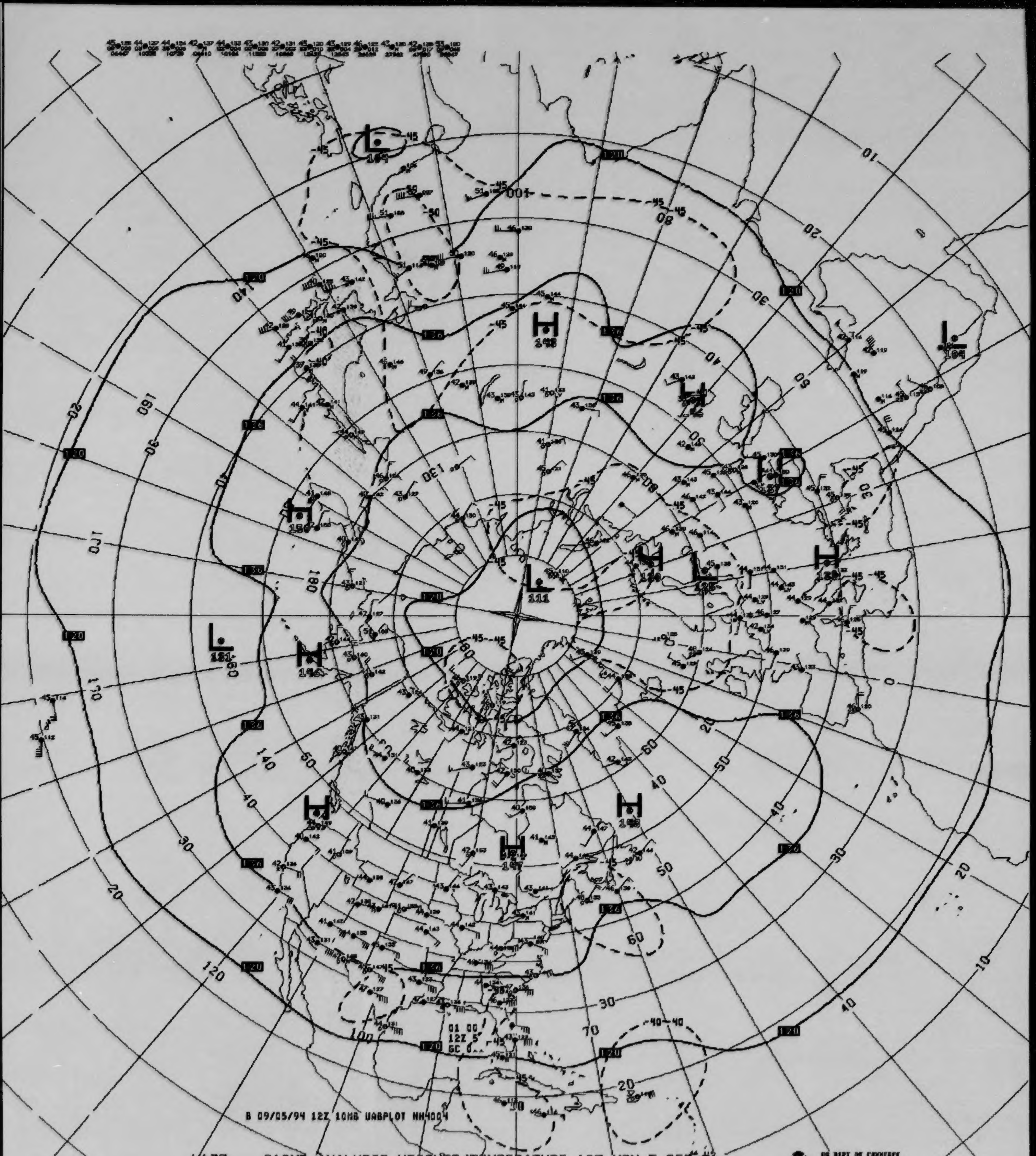

H
142
H
150
H
144
H
146
H
147
H
143
H
120
H
138
L
104
L
104
L
111
L
121
L
131
120
136
130
-45
-50
-40
60
40
30
20
10
0
180
170
160
150
140
130
120
110
100
90
80
70
01 00
12Z 5
GC 0

B 09/05/94 12Z 10MB UABPLOT NH4004

V433 .. 010MB ANALYSIS HEIGHTS/TEMPERATURE 12Z MON 5 SEP 94

US DEPT OF COMMERCE
NOAA/NWS/NMC WASHINGTON

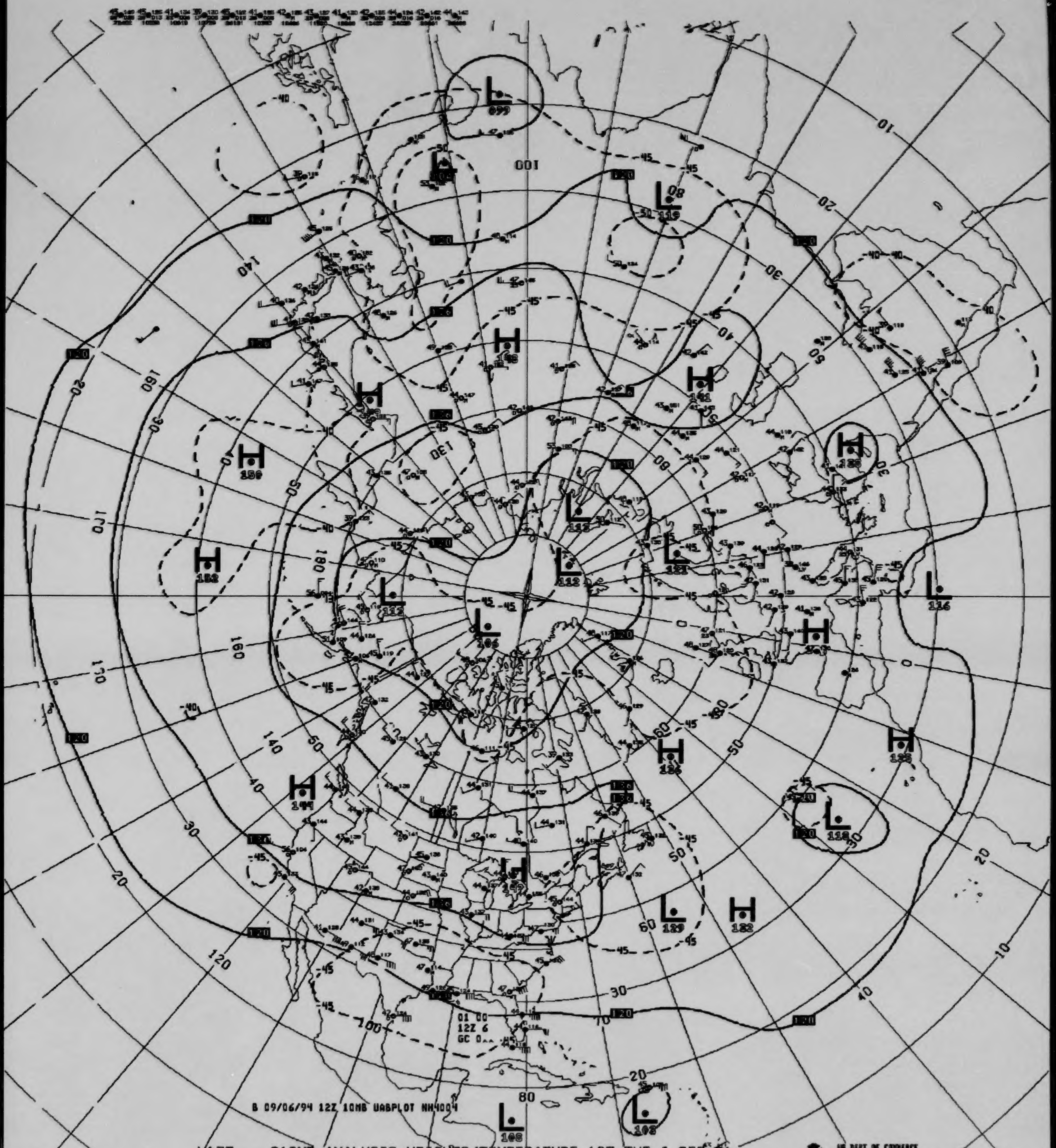

H
L
099
108
116
129
141
126
112
106
144
186
182
108
120
130
45
-45
-40
50
40
30
20
10
60
70
80
100
120
140
160
170
180
01 00
12Z 6
GC 0..

B 09/06/94 12Z 10MB UABPLOT NH4004

V433 .. 010MB ANALYSIS HEIGHTS/TEMPERATURE 12Z TUE 6 SEP 94

US DEPT OF COMMERCE
NOAA/NWS/NMC WASHINGTON

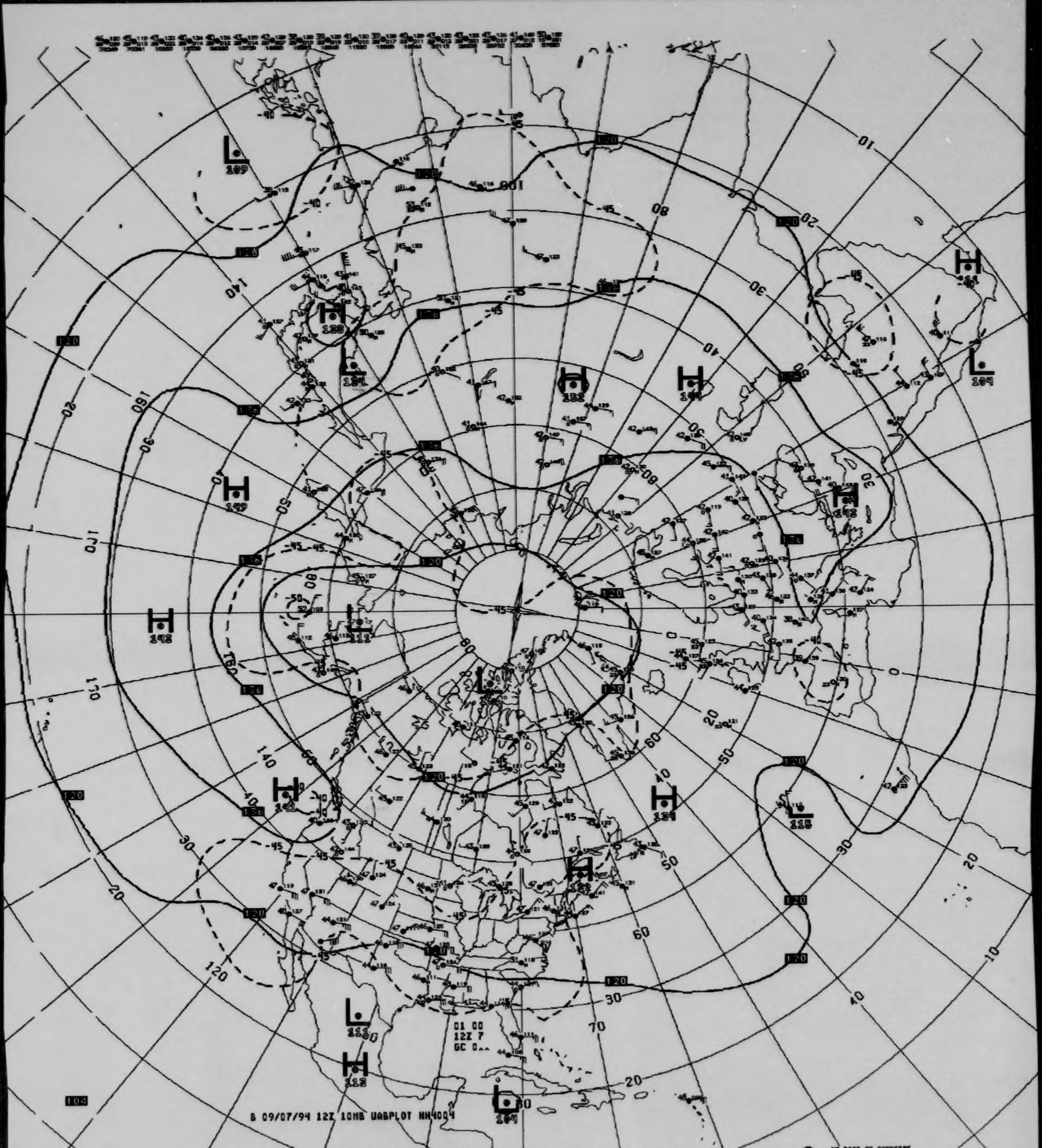
B 09/07/94 12Z 10MB UABPLOT NH4004
01 00
12Z 7
GC 0..
L 109
H 138
L 131
H 132
H 144
H 144
L 104
H 142
H 149
H 142
L 111
H 141
H 134
L 115
L 111
H 113
L 104
120
-45
10
20
30
40
50
60
70
80
100
120
140
160
170

V433 .. 010MB ANALYSIS HEIGHTS/TEMPERATURE 12Z WED 7 SEP 94

US DEPT OF COMMERCE
NOAA/NWS/NMC WASHINGTON

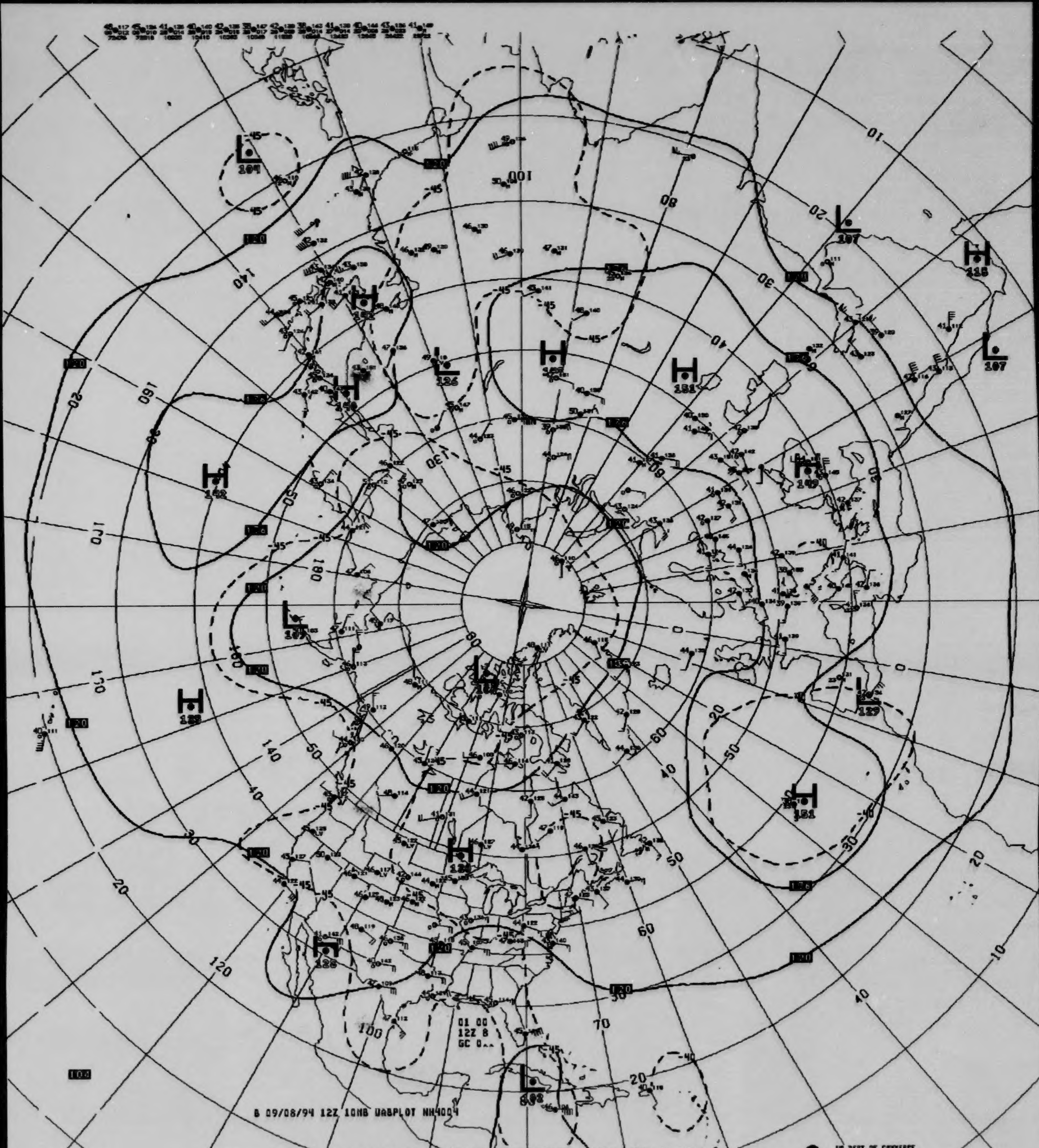
H 181
H 142
H 129
H 151
H 149
H 115
H 145
H 129
H 151
H 128
H 126
H 126
L 109
L 107
L 107
L 126
L 107
L 12
L 808
120
100
B 09/08/94 12Z 10MB UABPLOT NH4004
01 00
12Z 8
GC 0
10
20
30
40
50
60
70
80
140
160
170
180
-45
-40

V433 ^^ 010MB ANALYSIS HEIGHTS/TEMPERATURE 12Z THU 8 SEP 94

US DEPT OF COMMERCE
NOAA/NWS/NMC WASHINGTON

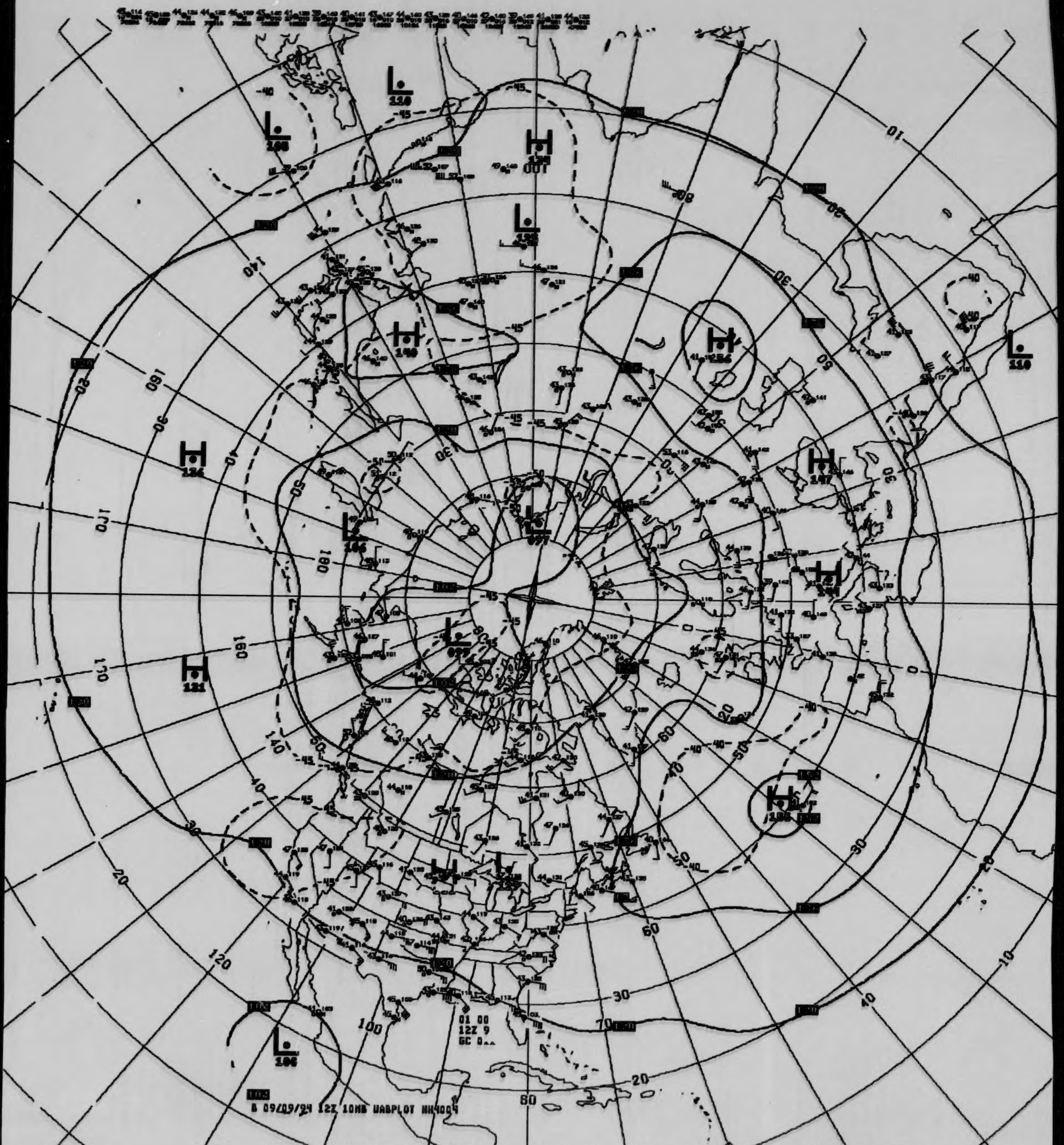

B 09/09/94 12Z 10MB UABPLOT NH4004
01 00
12Z 9
GC 0..
L 118
L 108
H 158
L 132
H 148
H 256
L 114
H 136
H 147
L 106
L 097
H 201
L 097
H 131
H 188
L 127
L 106
-45
-40
-50
180
170
160
140
120
100
80
60
40
30
20
10
0
70

V433 .. 010MB ANALYSIS HEIGHTS/TEMPERATURE 12Z FRI 9 SEP 94

US DEPT OF COMMERCE
NOAA/NWS/NMC WASHINGTON

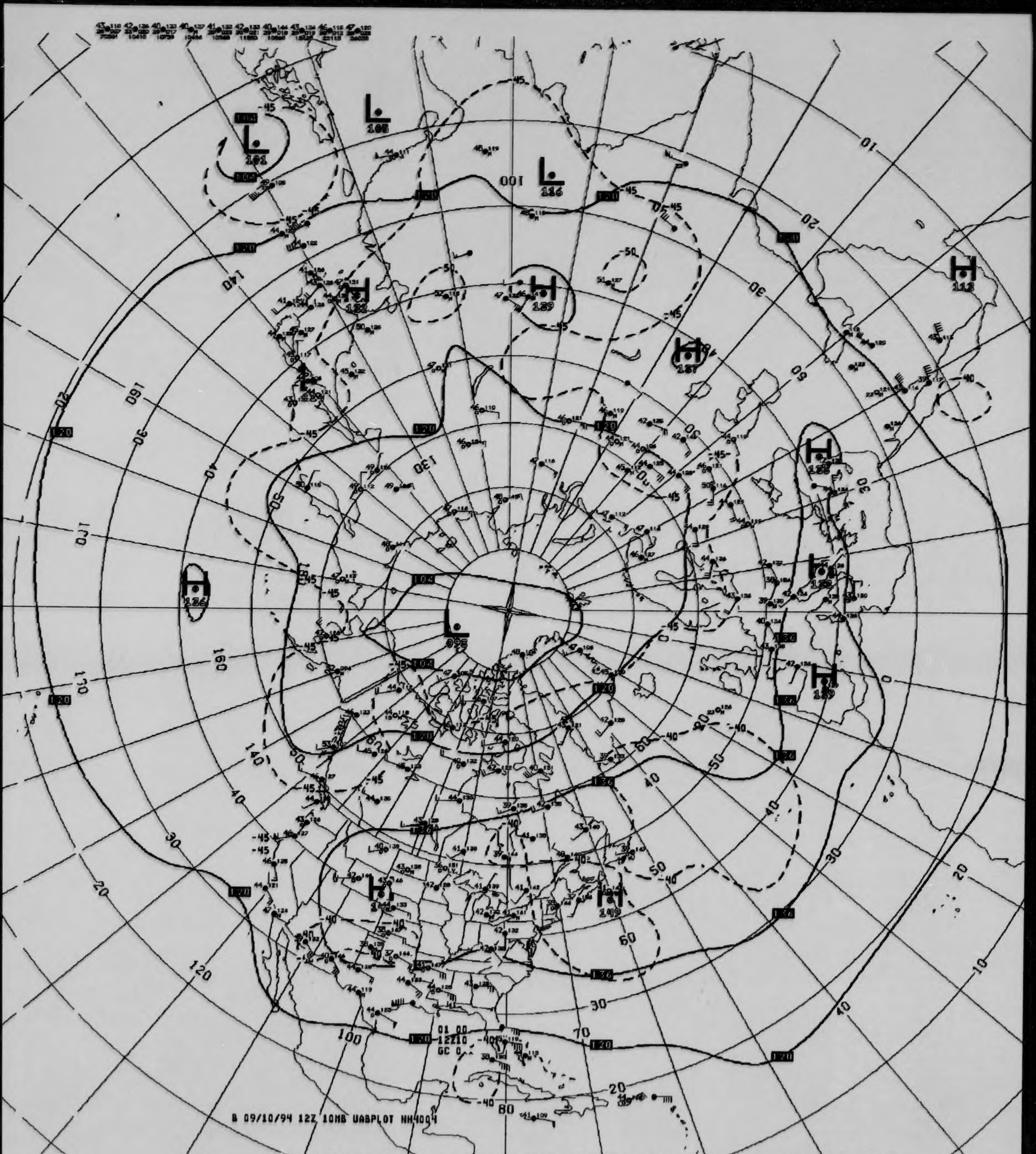
L 101
L 105
L 116
100
120
H 132
H 139
H 137
H 113
H 138
H 136
L 096
104
102
H 139
H 149
130
-45
-50
-40
10
20
30
40
50
60
70
80
90
100
120
140
160
170
B 09/10/94 12Z 10MB UABPLOT NH4004
01 00
12Z10
GC 0

V433 .. 010MB ANALYSIS HEIGHTS/TEMPERATURE 12Z SAT 10 SEP 94

US DEPT OF COMMERCE
NOAA/NWS/NMC WASHINGTON

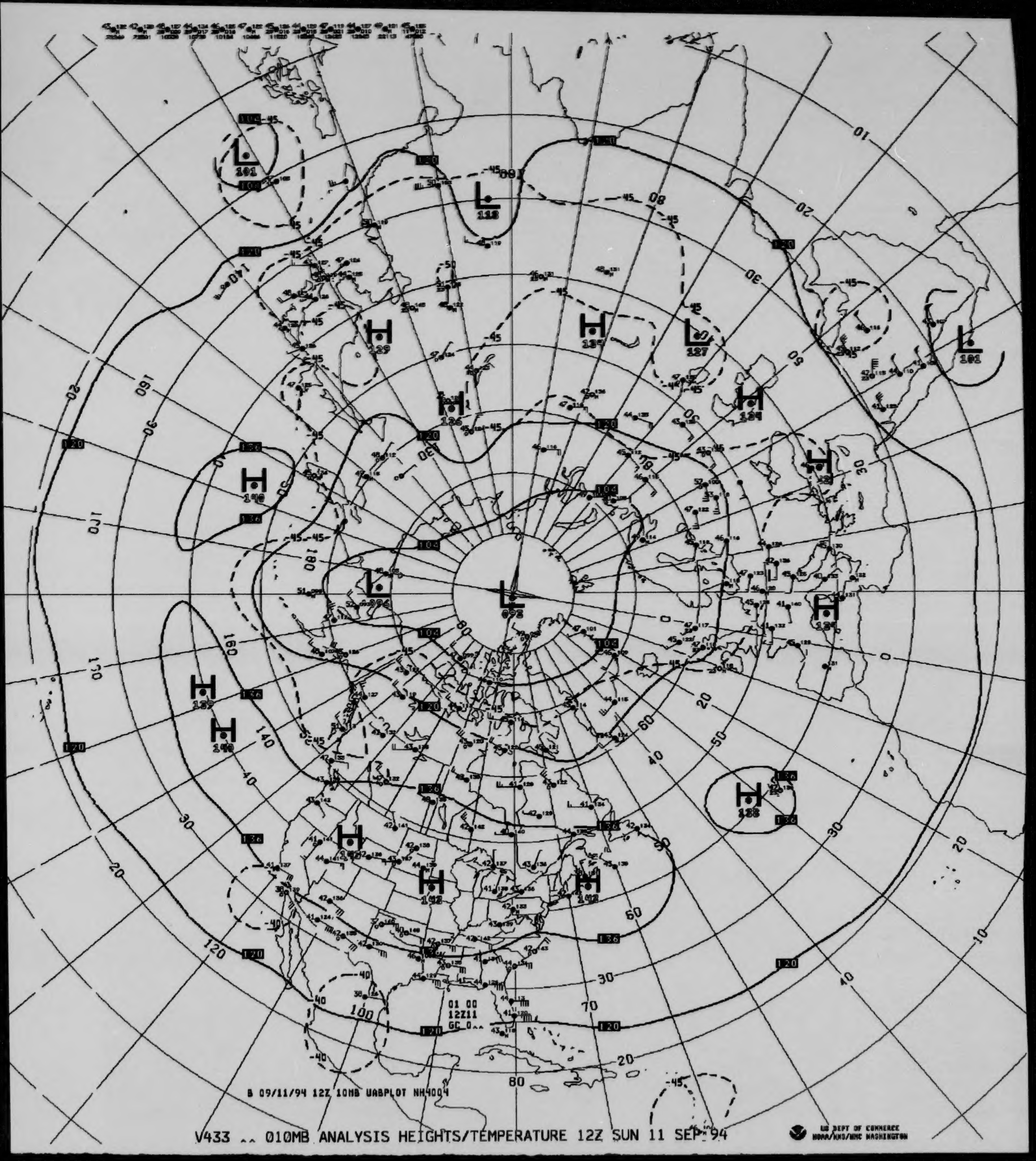
L 101
L 118
L 127
L 101
L 092
L 094
H 129
H 134
H 134
H 136
H 140
H 132
H 134
H 139
H 140
H 138
H 142
H 142
120
136
104
10
20
30
40
50
60
70
80
90
100
120
140
160
170
180
0
-45
-40
01 00
12Z11
GC 0^^
B 09/11/94 12Z 10MB UABPLOT NH4004

V433 ^^ 010MB ANALYSIS HEIGHTS/TEMPERATURE 12Z SUN 11 SEP 94

US DEPT OF COMMERCE
NOAA/NWS/NMC WASHINGTON

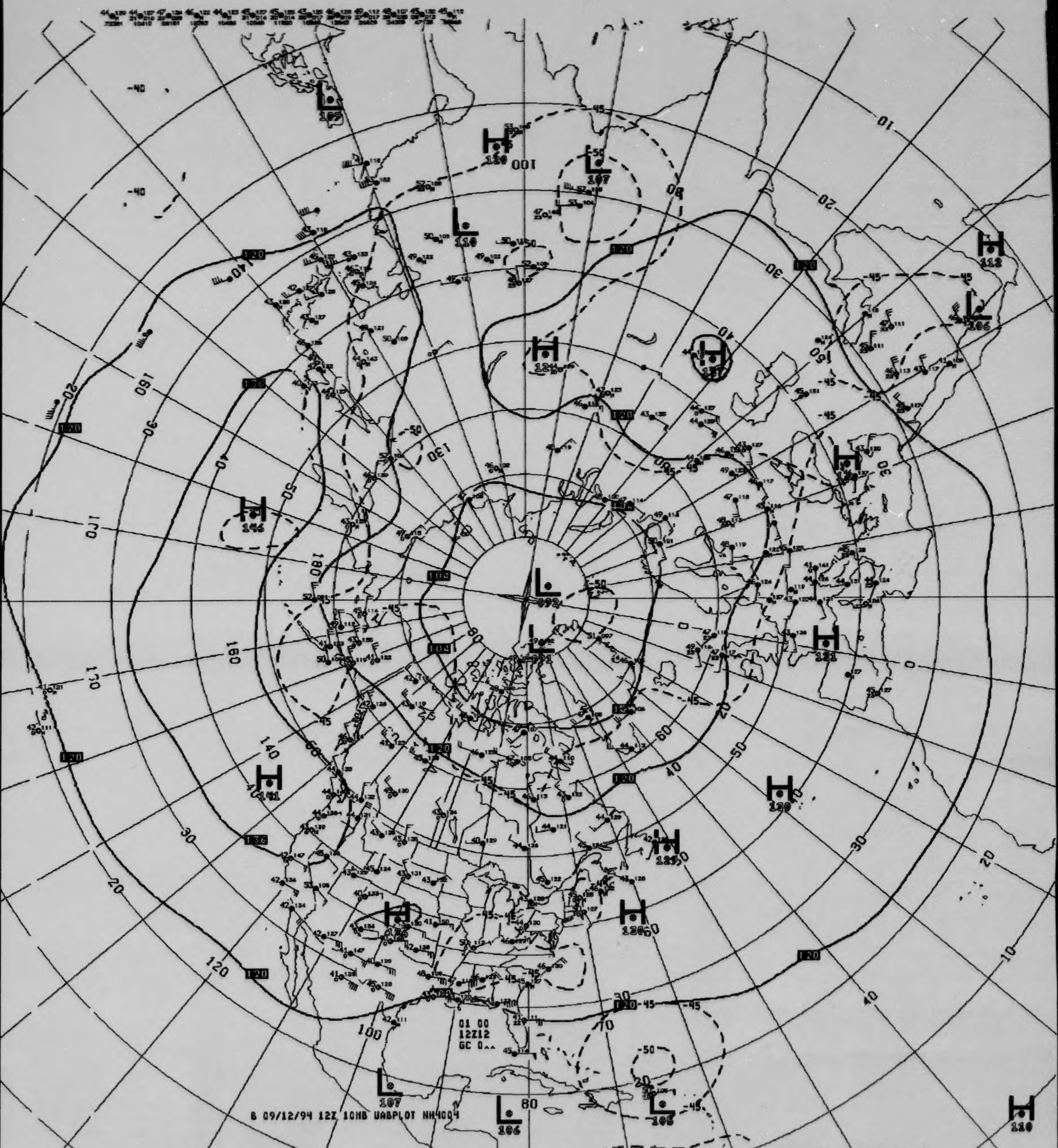
L 105
H 110
L 107
L 110
H 124
H 137
H 113
L 106
H 146
L 092
L 091
H 121
H 141
H 120
H 123
H 126
H 126
L 107
L 106
L 105
H 110
120
130
160
180
-40
-45
-50
10
20
30
40
50
60
70
80
90
100
120
140
150
160
170
01 00
12Z12
GC 0^^
B 09/12/94 12Z 10MB UABPLOT NH4004

V433 ^^ 010MB ANALYSIS HEIGHTS/TEMPERATURE 12Z MON 12 SEP 94

US DEPT OF COMMERCE
NOAA/NWS/NMC WASHINGTON

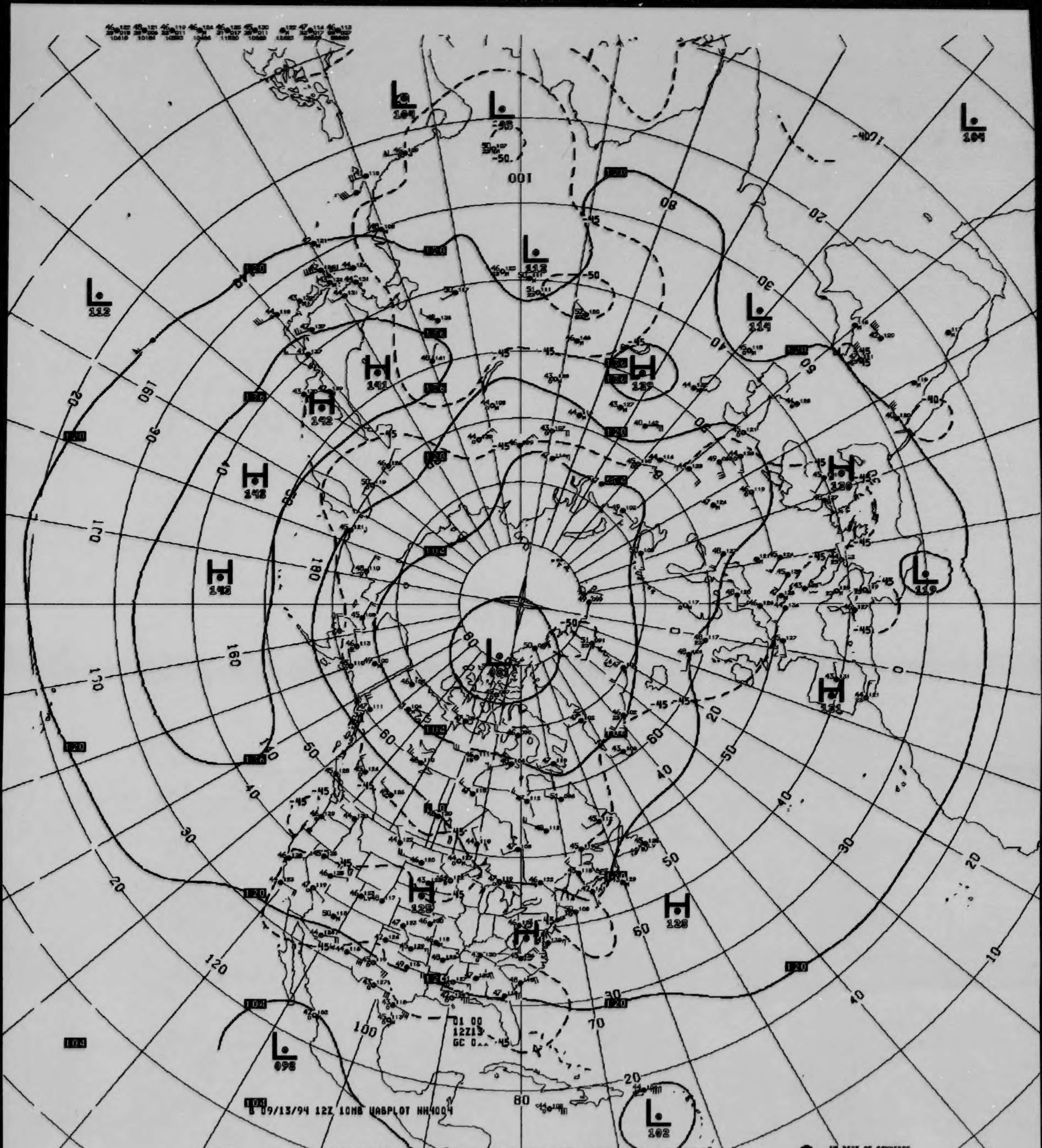
L 104
L 112
L 112
L 114
H 129
H 141
H 142
H 148
H 142
H 130
L 119
H 131
H 128
H 128
L 098
L 102
L 104
L 096
01 00
12Z13
B 09/13/94 12Z 10MB UABPLOT NH4004

V433 .. 010MB ANALYSIS HEIGHTS/TEMPERATURE 12Z TUE 13 SEP 94

US DEPT OF COMMERCE
NOAA/NWS/NMC WASHINGTON

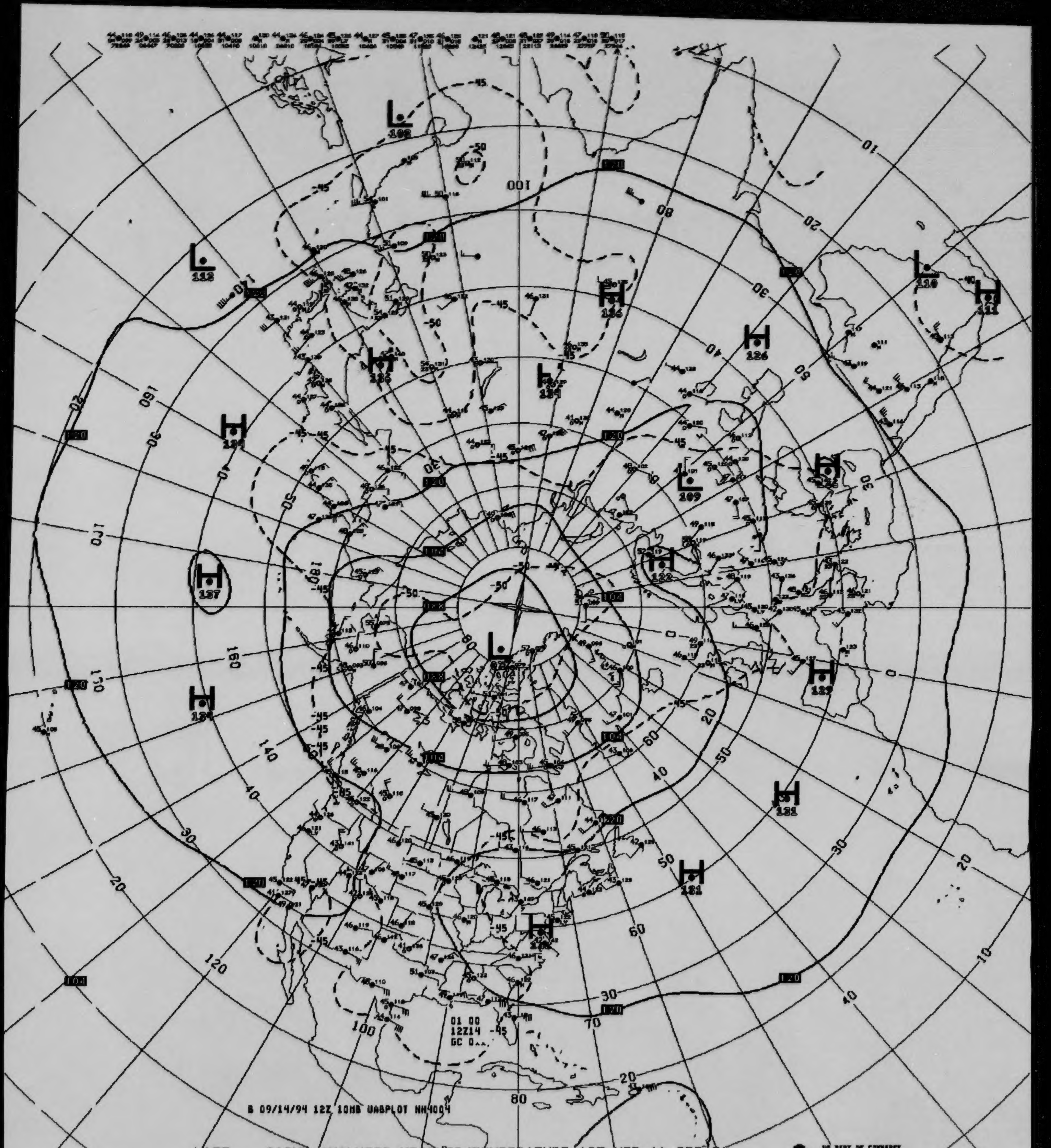

B 09/14/94 12Z 10MB UABPLOT NH4004
01 00
12Z14
GC 0..
L 106
L 112
L 110
L 109
H 136
H 126
H 124
H 122
H 127
H 121
100
80
60
40
30
20
10
0
-45
-50
180
160
140
120
170
70

V433 .. 010MB ANALYSIS HEIGHTS/TEMPERATURE 12Z WED 14 SEP 94

US DEPT OF COMMERCE
NOAA/NWS/NMC WASHINGTON

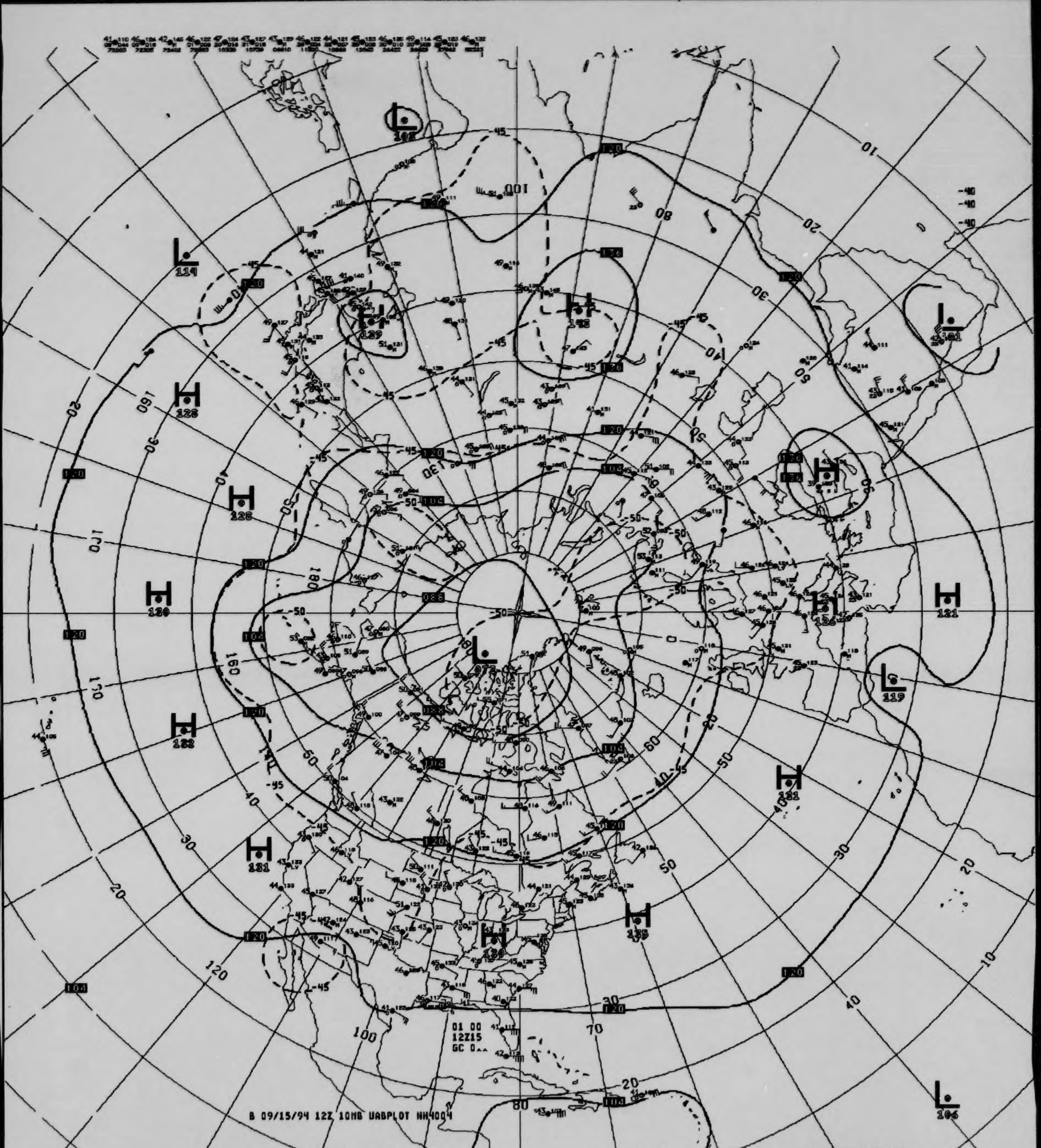
L 102
L 119
L 101
L 072
L 119
L 106
H 129
H 136
H 126
H 128
H 130
H 132
H 131
H 126
H 121
H 121
H 135
H 136
H 130
120
104
088
-45
-50
01 00
12Z15
GC 0^^

B 09/15/94 12Z 10MB UABPLOT NH4004

V433 ^^ 010MB ANALYSIS HEIGHTS/TEMPERATURE 12Z THU 15 SEP 94

US DEPT OF COMMERCE
NOAA/NWS/NMC WASHINGTON

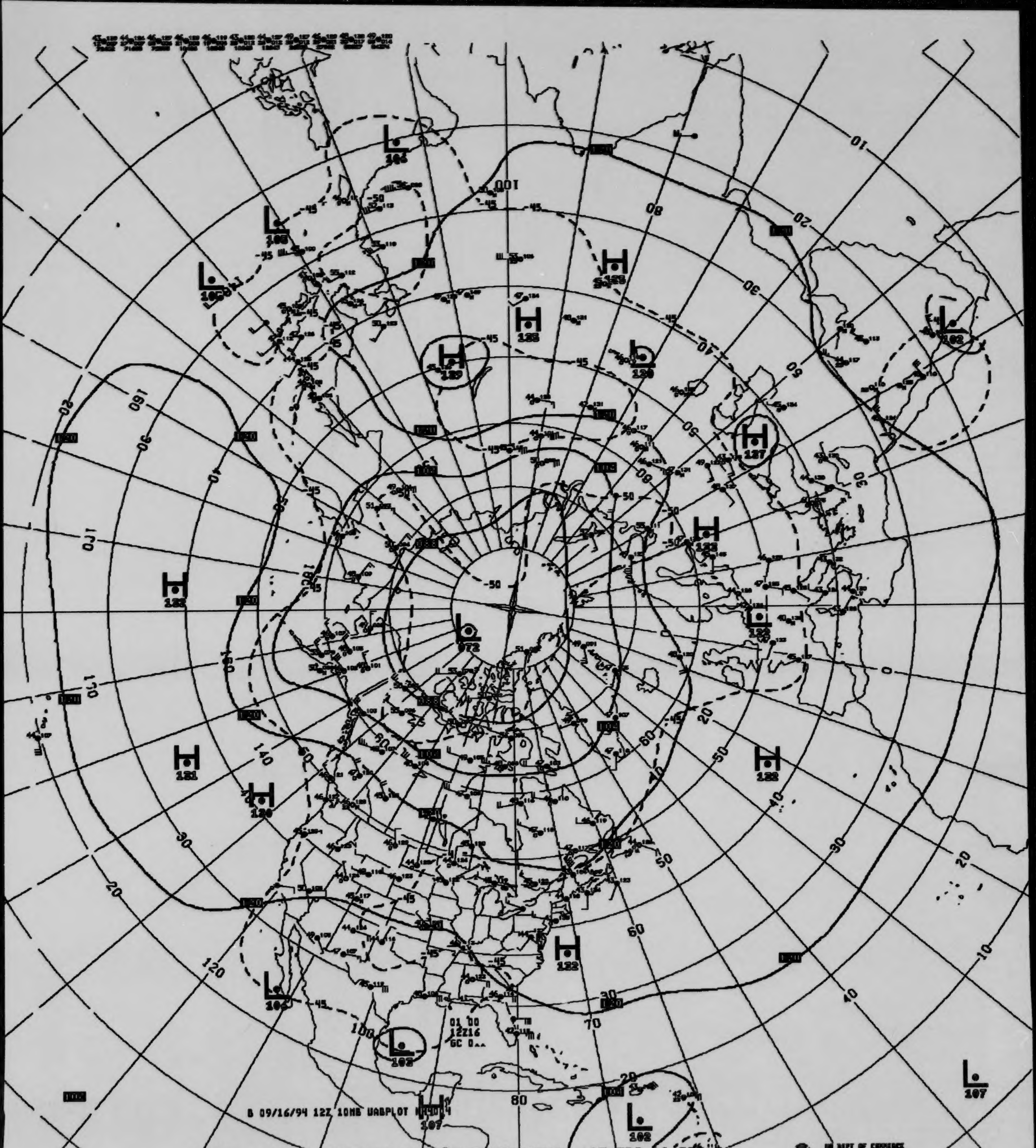
H
128
L
072
H
127
H
132
H
131
H
136
H
122
L
104
L
102
L
107
L
105
-45
-50
10
20
30
40
50
60
70
80
90
100
120
140
160
170
01 00
12Z16
B 09/16/94 12Z 10MB UABPLOT

V433 .. 010MB ANALYSIS HEIGHTS/TEMPERATURE 12Z FRI 16 SEP 94

US DEPT OF COMMERCE
NOAA/NWS/NMC WASHINGTON

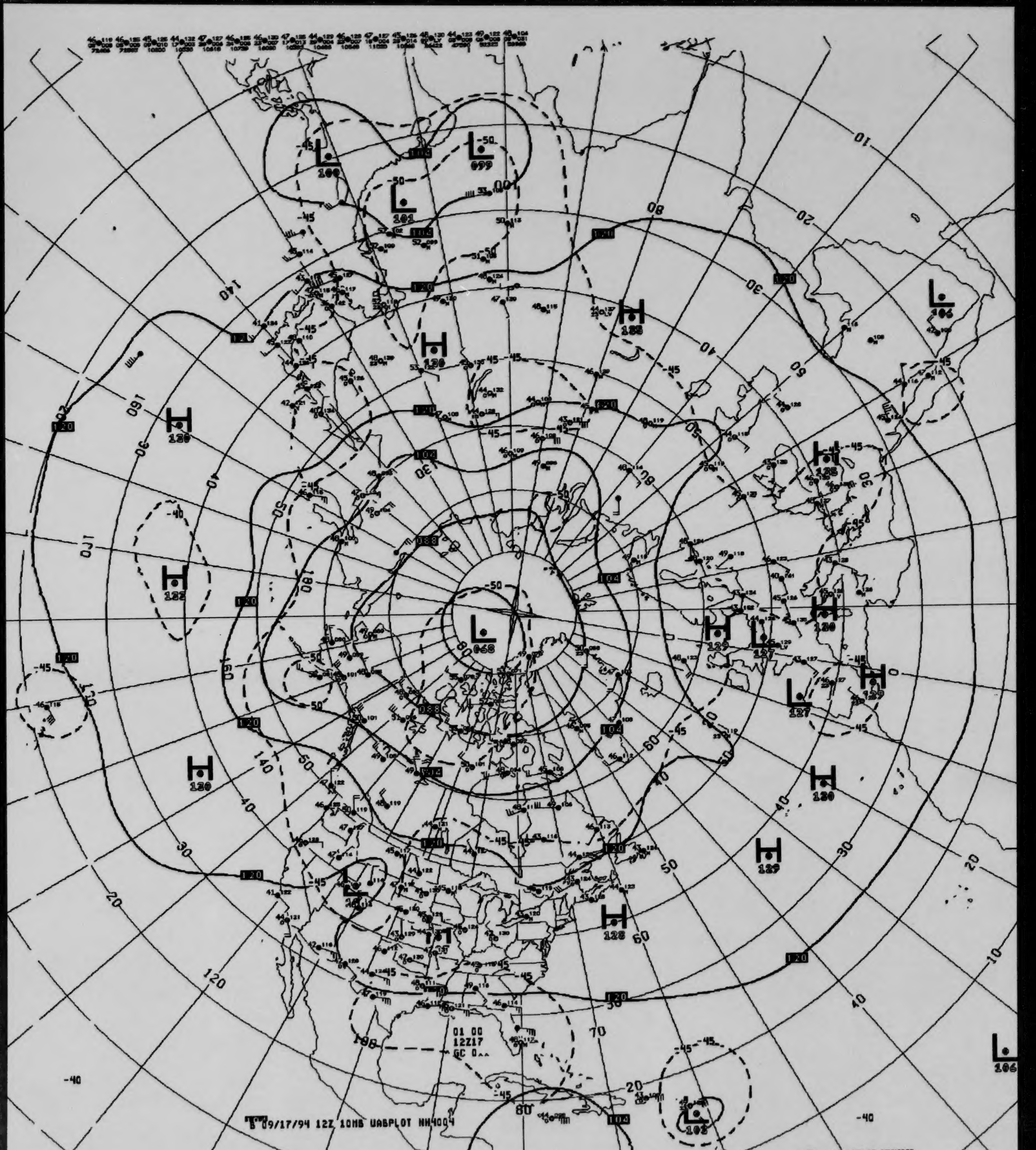

L 100
L 099
L 101
H 126
H 130
H 120
H 122
L 068
H 128
H 127
L 127
H 129
L 106
L 102
H 128
01 00
12Z17
GC 0
B 09/17/94 12Z 10MB UABPLOT NH4004

V433 ^^ 010MB ANALYSIS HEIGHTS/TEMPERATURE 12Z SAT 17 SEP 94

US DEPT OF COMMERCE
NOAA/NWS/NMC WASHINGTON

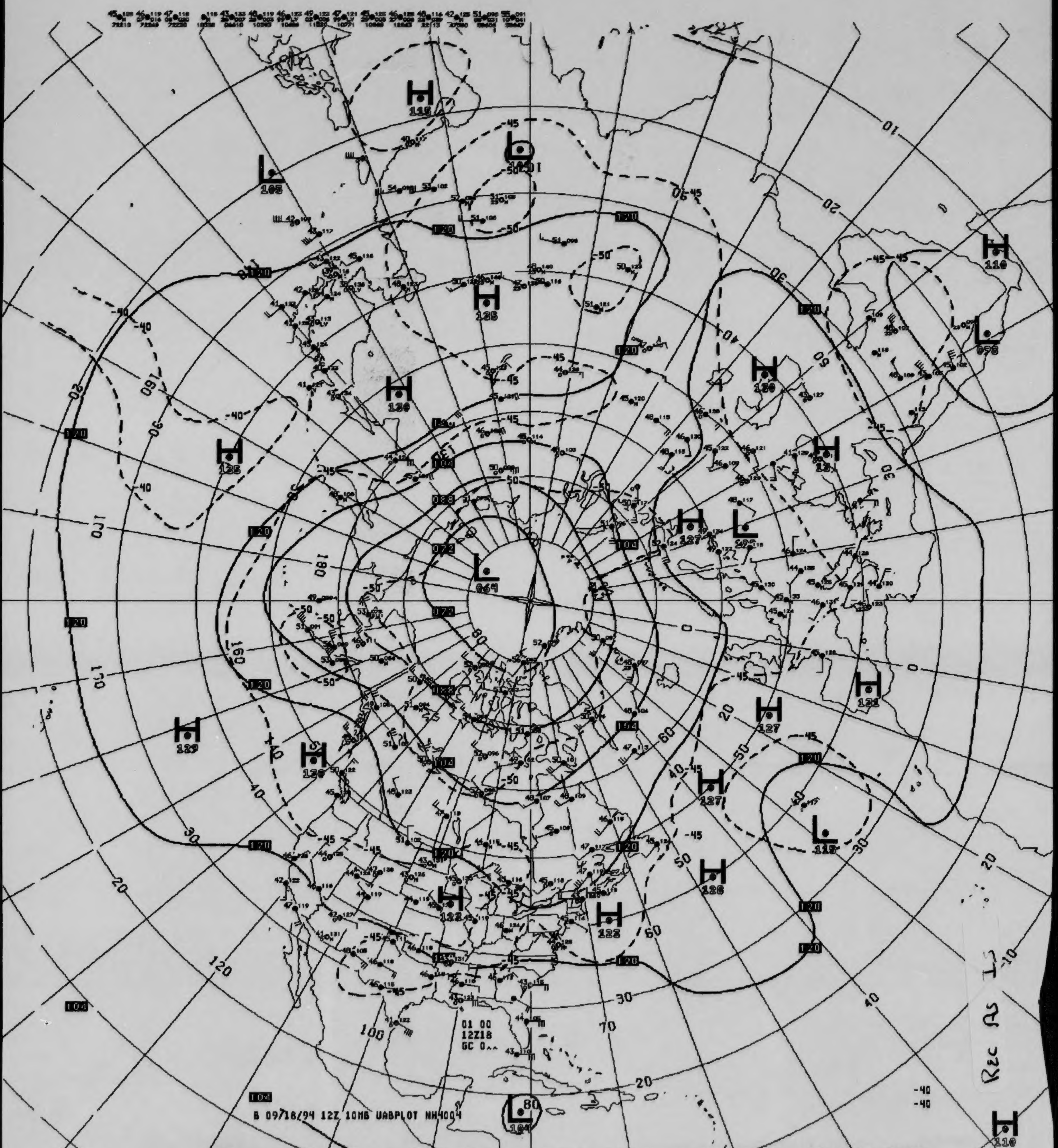
H 115
L 105
L 105
H 135
H 130
H 135
H 129
H 130
L 064
H 127
L 126
H 129
H 131
H 131
H 127
H 127
H 128
H 122
H 122
L 118
L 098
H 110
H 110
L 104
120
104
088
072
-45
-50
-40
10
20
30
40
50
60
70
80
90
100
110
120
150
160
170
180
B 09/18/94 12Z 10MB UABPLOT NH4004
01 00
12Z18
GC 0^^

Rec As IS

V433 ^^ 010MB ANALYSIS HEIGHTS/TEMPERATURE 12Z SUN 18 SEP 94

US DEPT OF COMMERCE
NOAA/NWS/NMC WASHINGTON


B 09/19/94 12Z 10MB UABPLOT NH4004
01 00
12Z19
GC 0..
H 109
L 102
L 106
H 127
H 144
L 098
H 130
L 112
H 124
H 130
H 132
L 068
H 125
H 122
L 119
H 126
H 129
L 114
H 129
L 099
H 109
L 115
120
104
088
-45
-50
10
20
30
40
50
60
70
80
90
100
120
140
160
180

V433 .. 010MB ANALYSIS HEIGHTS/TEMPERATURE 12Z MON 19 SEP 94

US DEPT OF COMMERCE
NOAA/NWS/NMC WASHINGTON

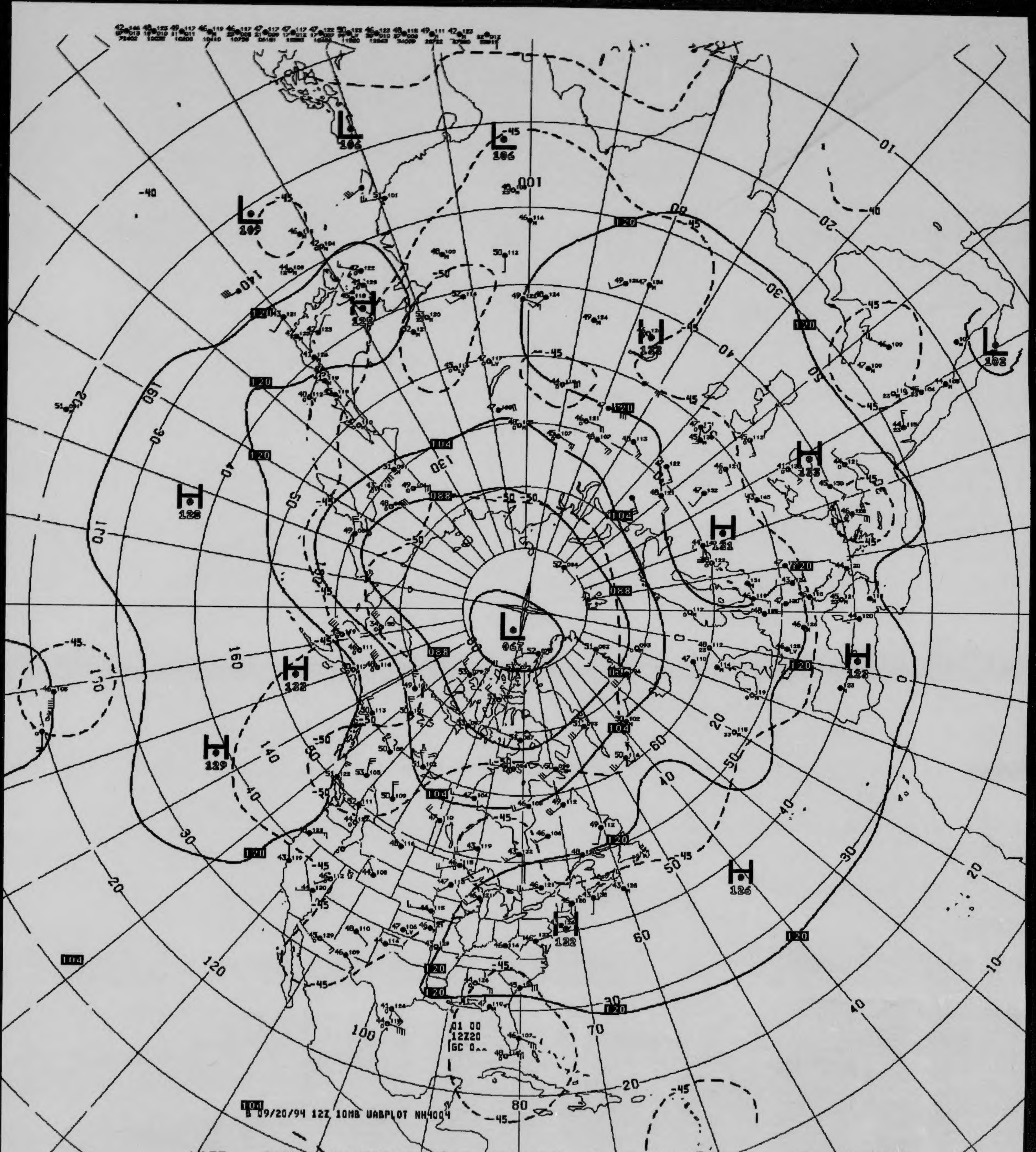
01 00
12Z20
GC 0^^
104
B 09/20/94 12Z 10MB UABPLOT NH4004

V433 ^^ 010MB ANALYSIS HEIGHTS/TEMPERATURE 12Z TUE 20 SEP 94

US DEPT OF COMMERCE
NOAA/NWS/NMC WASHINGTON

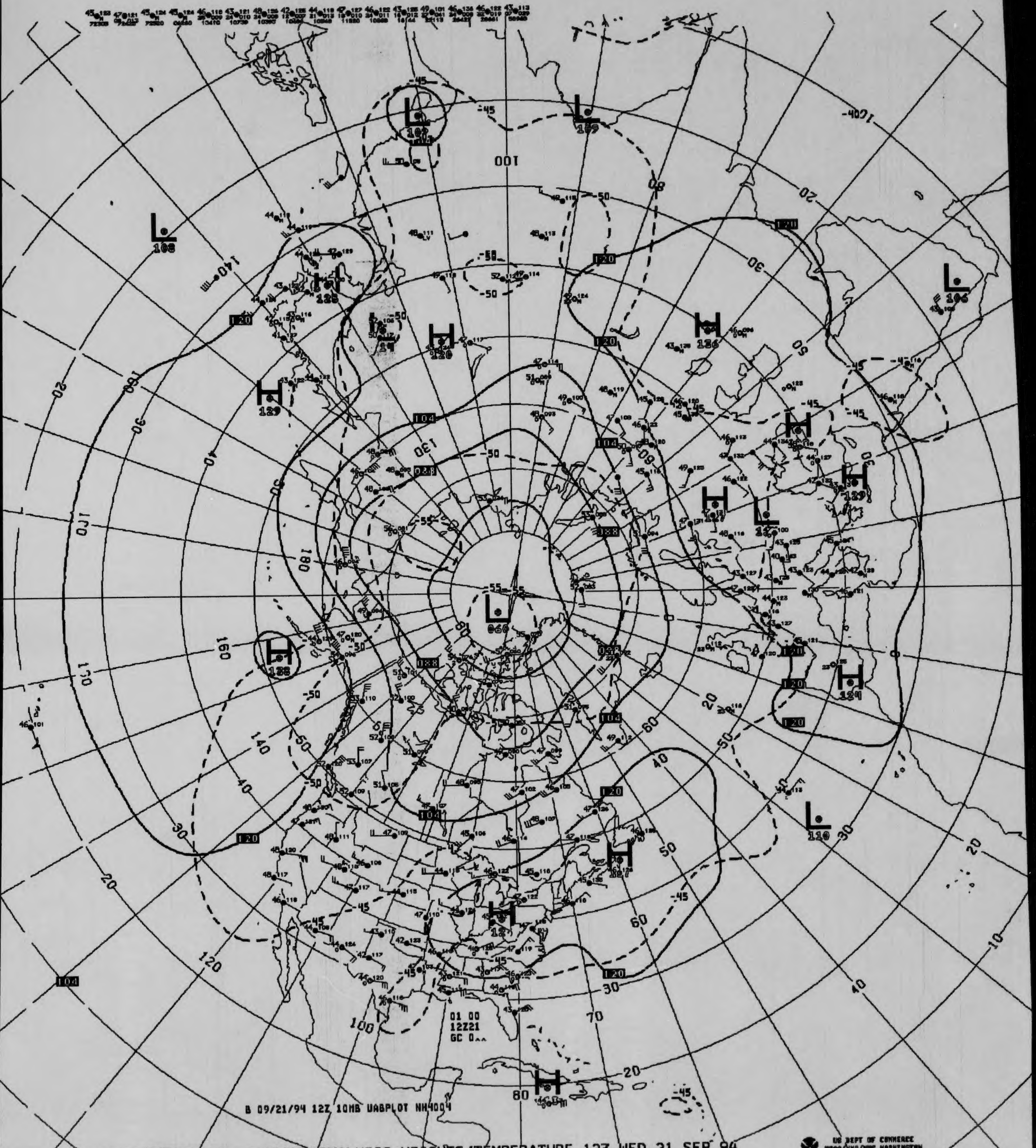

L
060
H
188
H
129
H
136
H
129
H
124
L
110
L
106
L
108
L
102
L
109
120
104
088
-45
-50
-55
-50
20
30
40
50
60
70
80
100
120
140
160
180
01 00
12Z21
GC 0^^

B 09/21/94 12Z 10MB UABPLOT NH4004

ANALYSIS HEIGHTS/TEMPERATURE 12Z WED 21 SEP 94

US DEPT OF COMMERCE
NOAA/NWS/NMC WASHINGTON

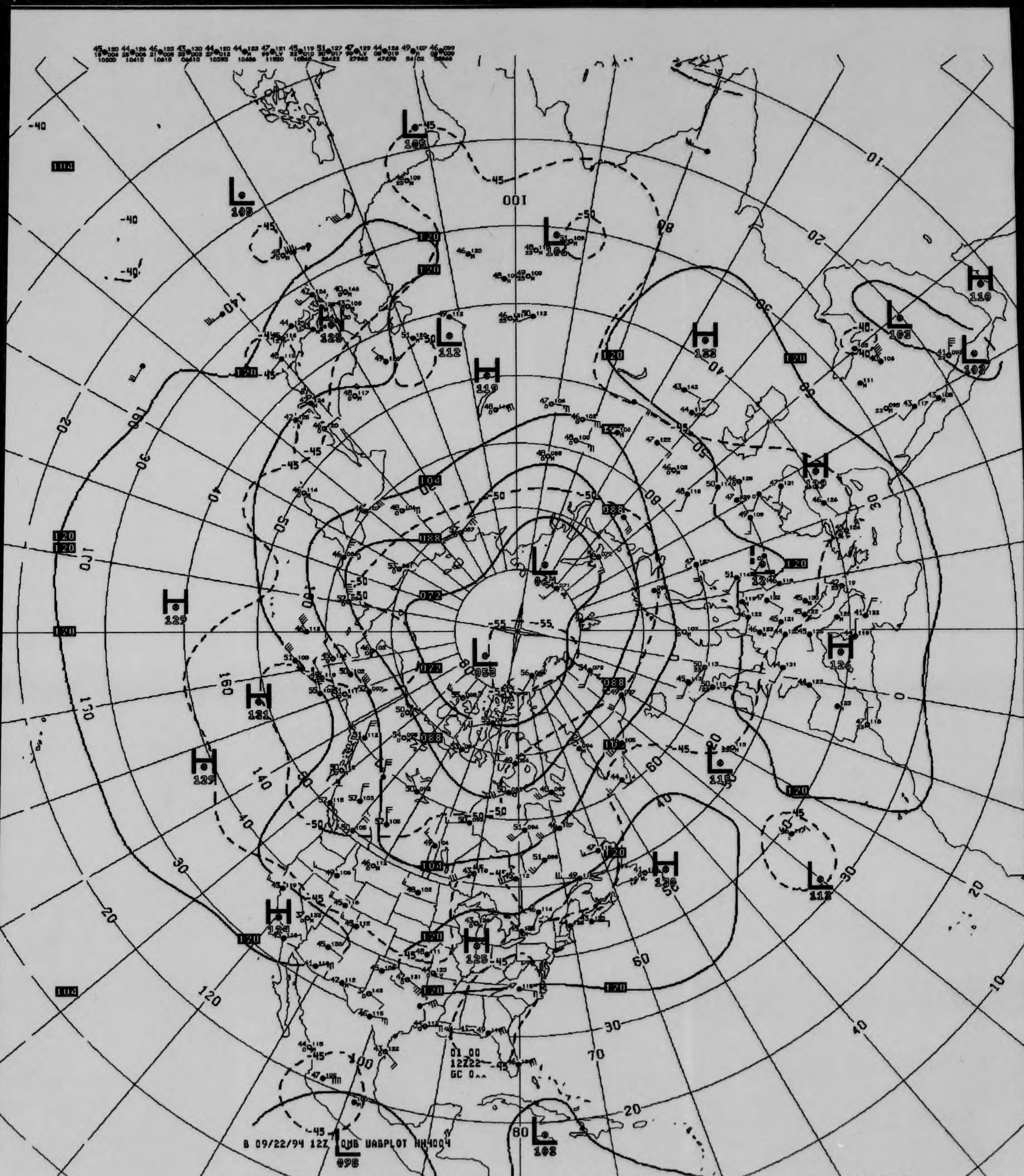

B 09/22/94 12Z 10MB UABPLOT NH4004
US DEPT OF COMMERCE
NOAA/NWS/NMC WASHINGTON
L 105
L 105
L 106
L 112
L 103
L 102
L 024
L 055
L 115
L 112
L 098
L 108
H 110
H 128
H 119
H 123
H 129
H 129
H 131
H 129
H 124
H 126
H 125
H 130
-40
-45
-50
-55
120
104
088
072
01 00
12Z22
GC 0

010MB ANALYSIS HEIGHTS/TEMPERATURE 12Z THU 22 SEP 94

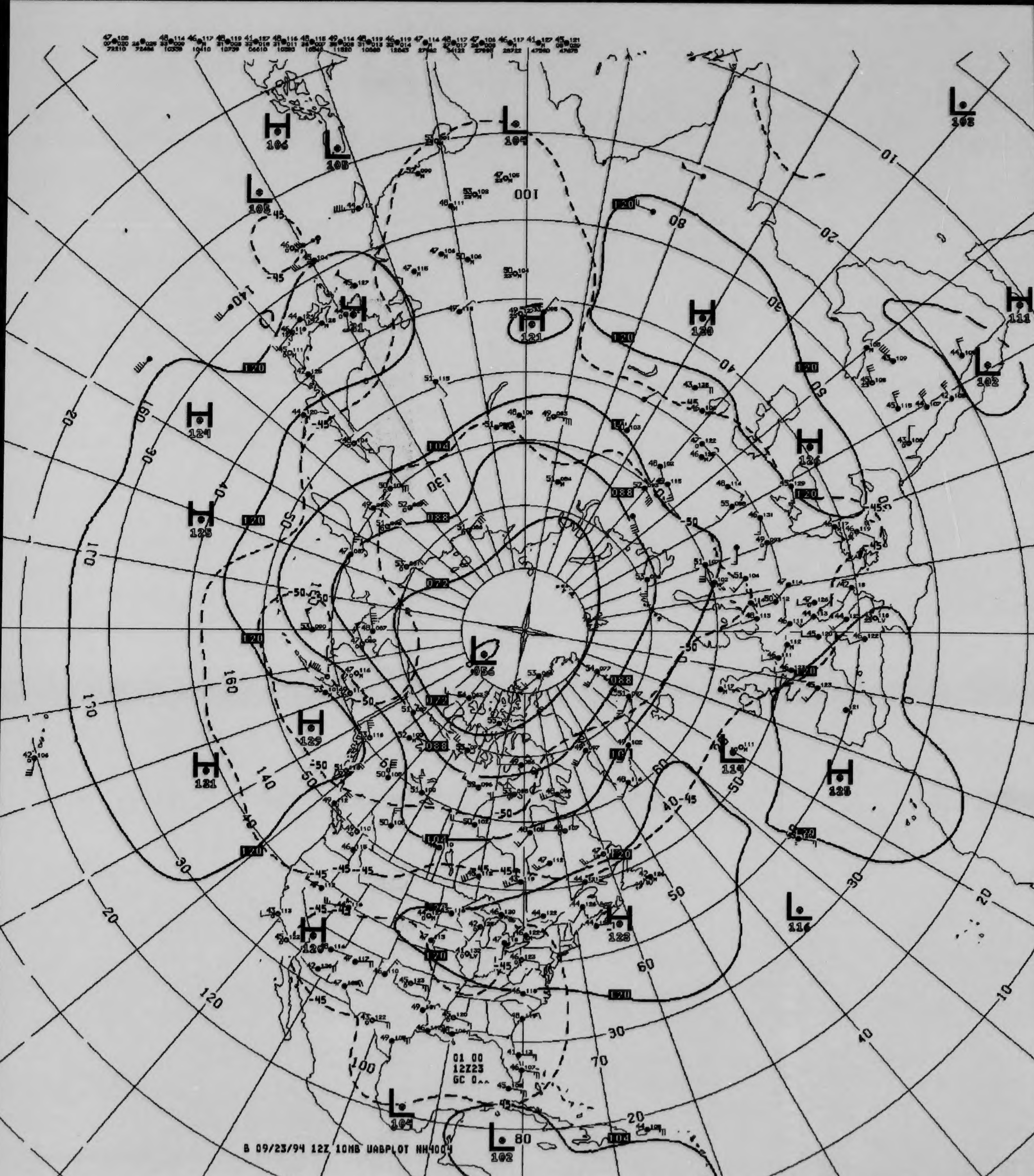
H 106
L 105
L 105
H 121
L 105
100
120
80
H 130
H 111
L 102
20
30
10
140
H 131
120
40
50
H 124
H 126
104
130
088
120
H 125
072
L 056
-50
160
H 129
H 131
140
L 114
H 128
60
40-45
-45
H 128
H 120
L 116
120
100
L 104
L 102
80
70
30
20
10
01 00
12Z23
GC 0..
B 09/23/94 12Z 10MB UABPLOT NH4004

V433 .. 010MB ANALYSIS HEIGHTS/TEMPERATURE 12Z FRI 23 SEP 94

US DEPT OF COMMERCE
NOAA/NWS/NMC WASHINGTON

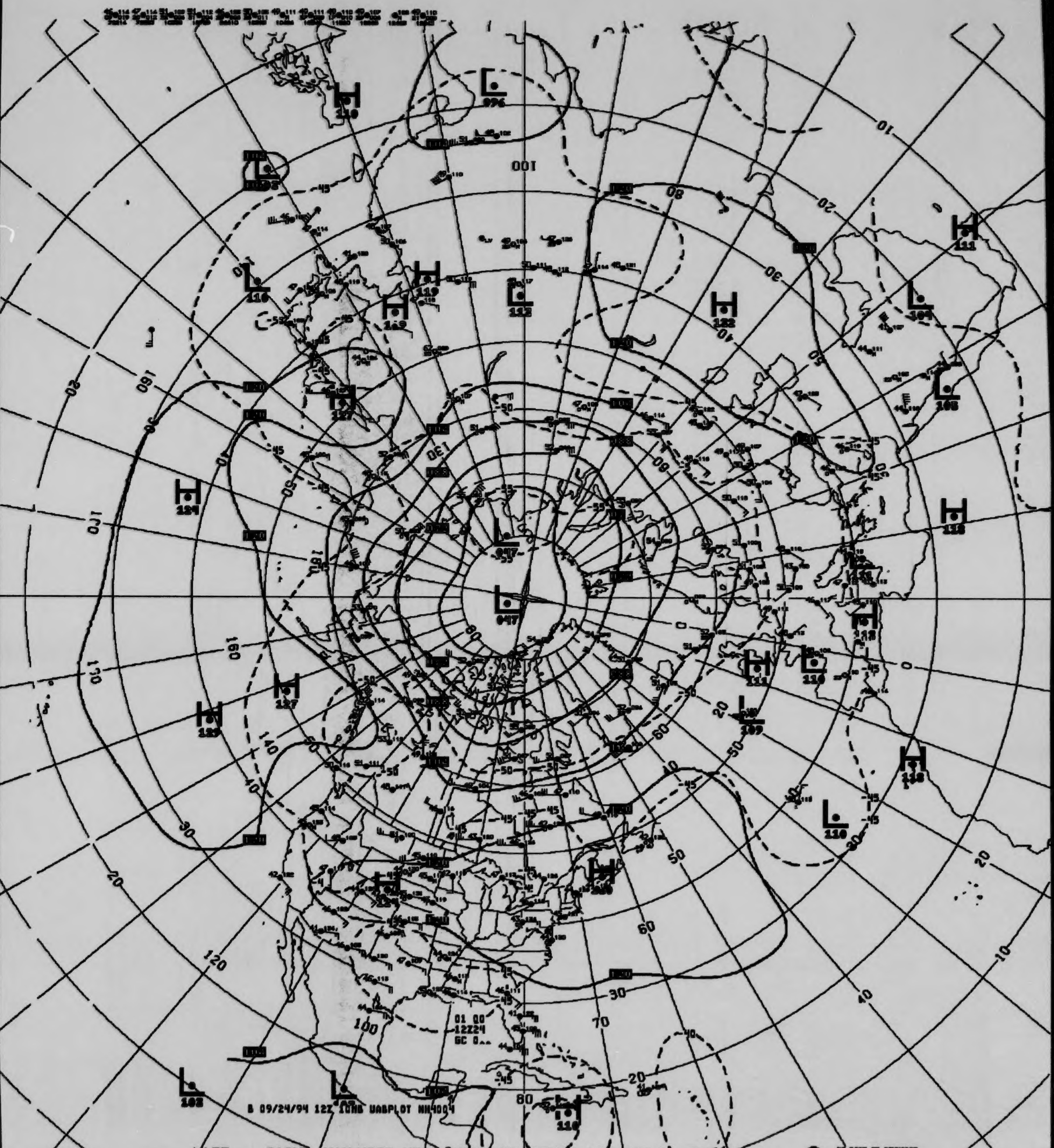
L 096
H 110
100
80
10
20
30
40
50
L 116
H 119
H 119
L 112
H 122
H 111
L 109
L 108
H 127
H 124
H 118
L 047
L 047
130
180
170
160
150
140
H 127
H 129
H 111
L 110
L 109
H 118
L 110
H 124
120
110
100
90
80
70
60
01 00
12Z24
GC 0..
L 102
H 118
B 09/24/94 12Z 10MB UABPLOT NH4004

V433 .. 010MB ANALYSIS HEIGHTS/TEMPERATURE 12Z SAT 24 SEP 94

US DEPT OF COMMERCE
NOAA/NWS/NMC WASHINGTON

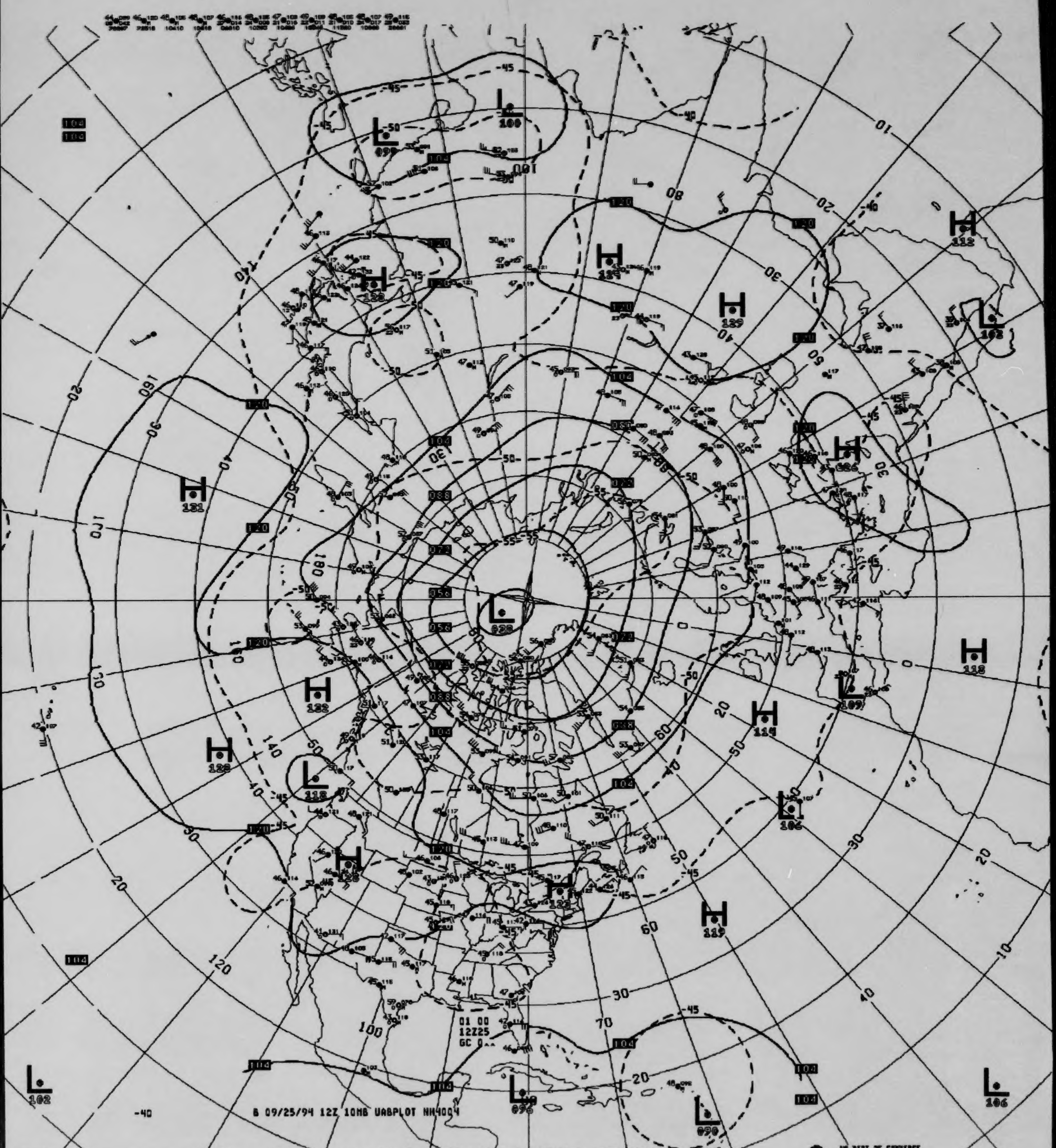
B 09/25/94 12Z 10MB UABPLOT NH4004
01 00
12Z25
GC 0
H 131
H 122
H 128
H 126
H 122
H 119
H 115
H 118
H 129
H 134
H 112
H 126
H 128
L 100
L 099
L 020
L 118
L 109
L 106
L 102
L 102
L 096
L 090
L 106
-40

V477 010MB ANALYSIS HEIGHTS/TEMPERATURE 12Z SUN 25 SEP 94

US DEPT OF COMMERCE
NOAA/NWS/NMC WASHINGTON

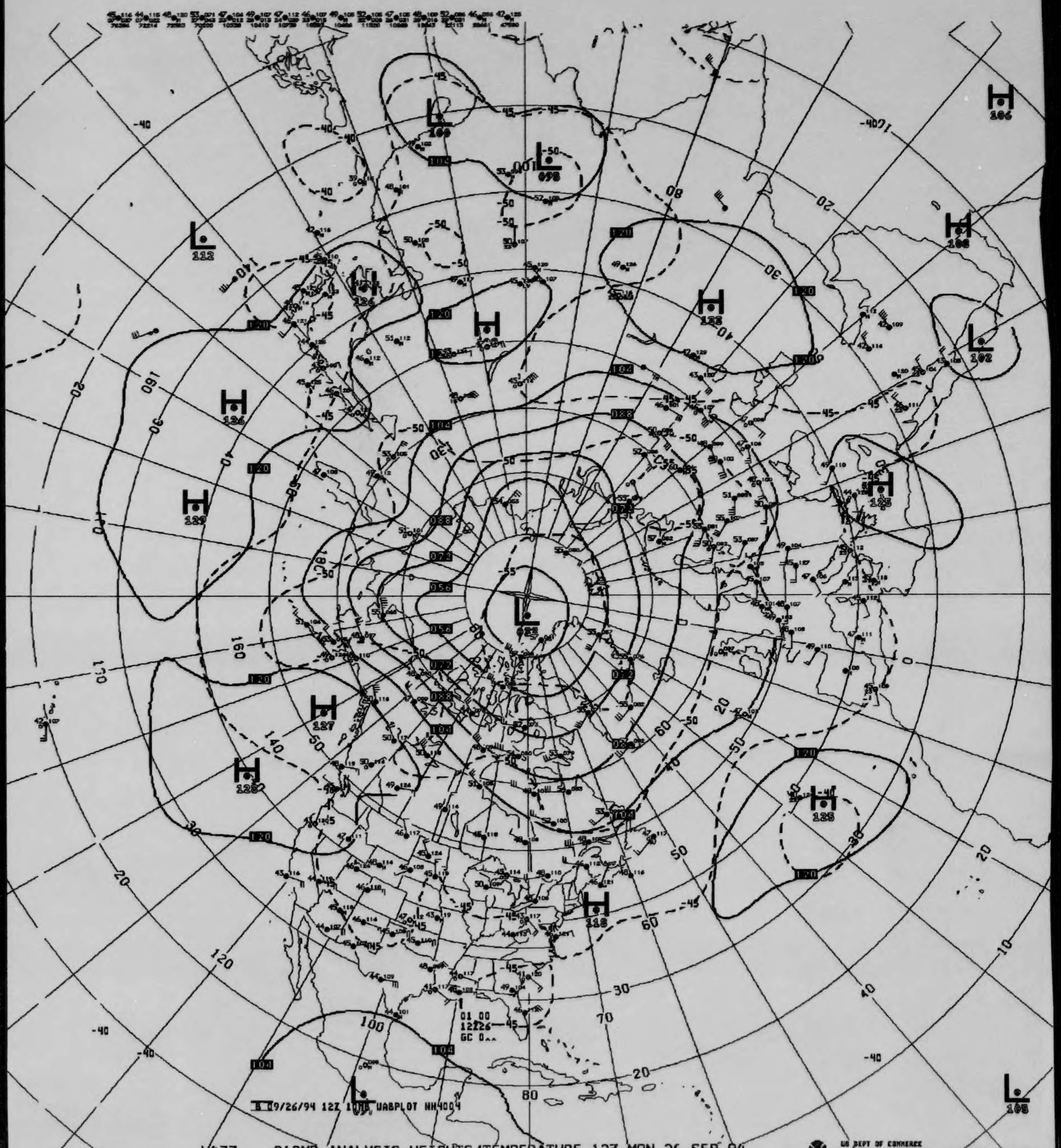

H
106
L
102
H
108
H
125
H
125
H
118
L
105
L
112
H
126
H
136
H
129
H
127
H
128
L
109
L
098
H
126
H
128
L
028
104
120
088
072
056
-40
-45
-50
-55
-60
30
40
50
60
70
80
100
120
140
160
170
10
20
0
B 09/26/94 12Z 10MB UABPLOT NH4004
01 00
12Z26
GC 0..

V433 .. 01GMB ANALYSIS HEIGHTS/TEMPERATURE 12Z MON 26 SEP 94

US DEPT OF COMMERCE
NOAA/NWS/NMC WASHINGTON

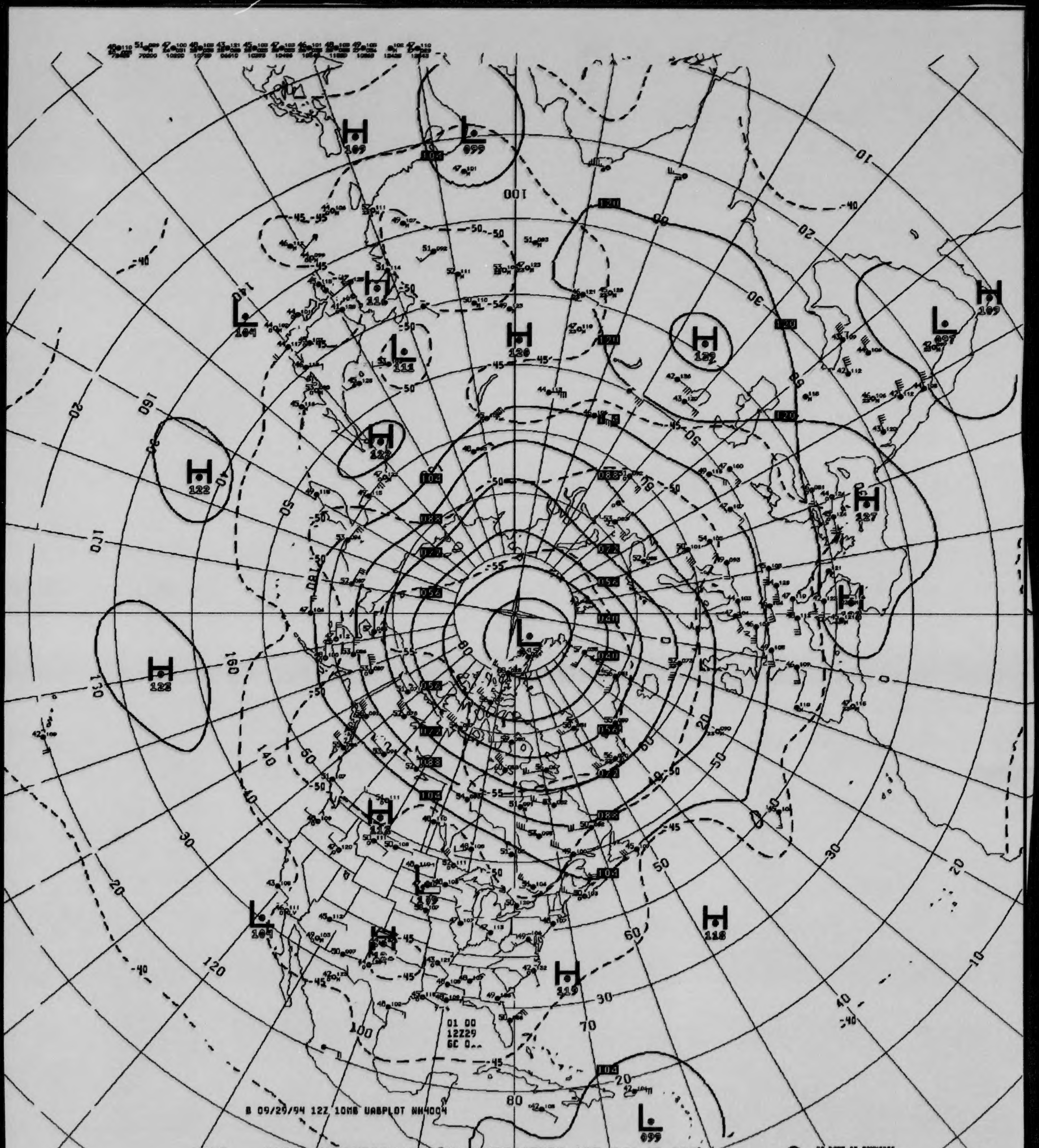
01 00
12Z29
6C 0..
B 09/29/94 12Z 10MB UABPLOT NH4004

V433 .. 010MB ANALYSIS HEIGHTS/TEMPERATURE 12Z THU 29 SEP 94

US DEPT OF COMMERCE
NOAA/NWS/NMC WASHINGTON

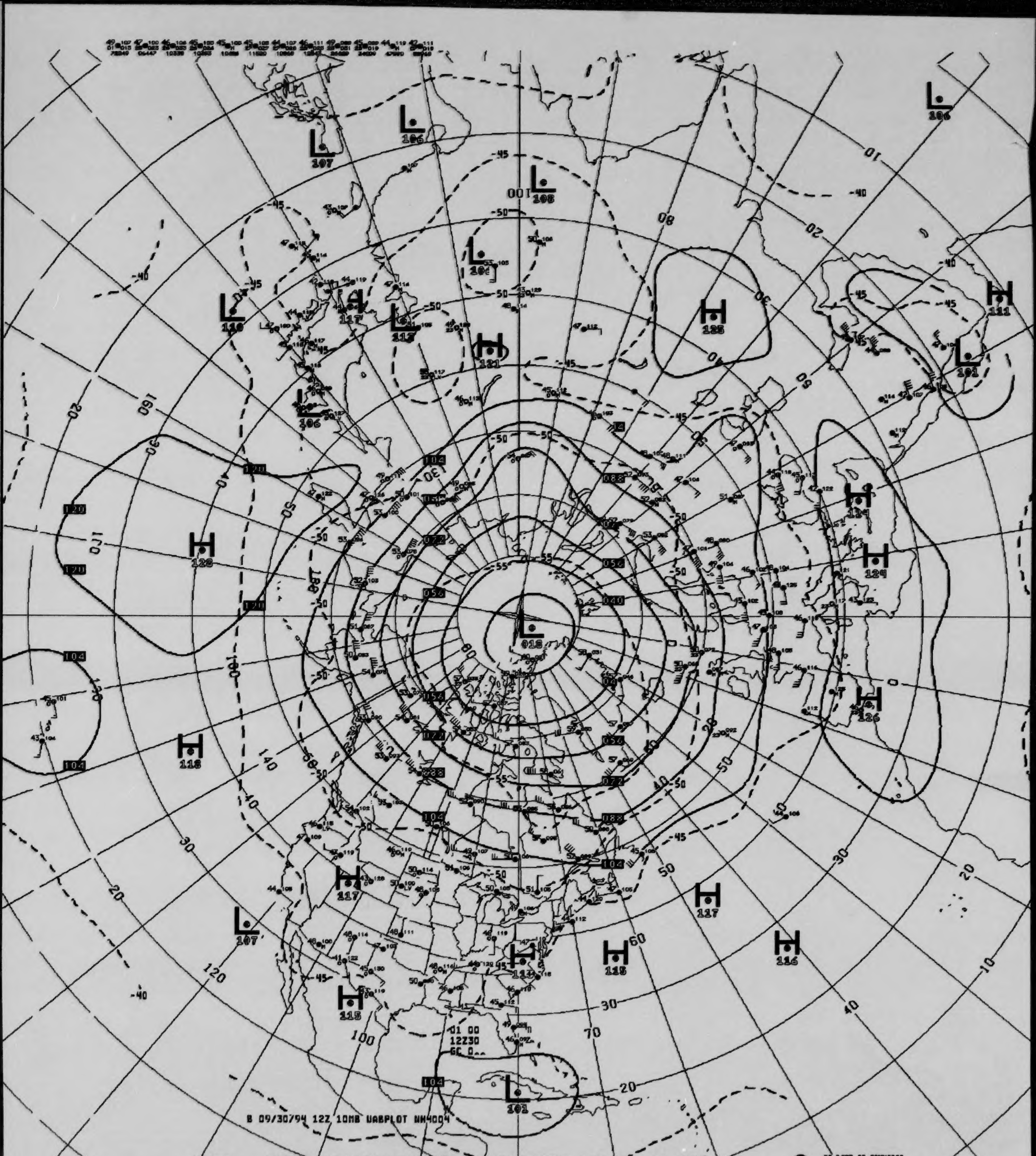
L 106
L 107
L 106
L 108
L 106
L 110
L 117
L 117
H 121
H 125
H 111
L 101
L 106
H 128
L 018
H 124
H 124
H 126
H 118
H 117
H 117
L 107
H 118
H 114
H 116
H 115
L 101
B 09/30/94 12Z 10MB UABPLOT NH4004
01 00
12Z30
GC 0..

V433 .. 010MB ANALYSIS HEIGHTS/TEMPERATURE 12Z FRI 30 SEP 94

US DEPT OF COMMERCE
NOAA/NWS/NMC WASHINGTON